

STATE OF WEST VIRGINIA
DEPARTMENT OF ENVIRONMENTAL PROTECTION
OFFICE OF OIL AND GAS

AFFIDAVIT OF PLUGGING AND FILLING WELL

AFFIDAVIT SHOULD BE IN TRIPLICATE, one copy mailed to the Department, one copy to be retained by the Well Operator and the third copy (and extra copies if required) should be mailed to each coal operator at their respective addresses.

Farm name: E.J. Stout Operator Well No.: 7176

LOCATION: Elevation: 940.23' Quadrangle: FOLSOM WW 7.5'
District: Grant County: Wetzel
Latitude: _____ Feet South of 39 Deg. 29 Min. 21 Sec.
Longitude: _____ Feet West of 80 Deg. 32 Min. 39 Sec.

Well Type: OIL GAS _____

Company Consolidation Coal Co. Coal Operator 1 Bridge Street Monongah, WV 26554
or Owner _____
Agent David Roddy Coal Operator _____
or Owner _____
Permit Issued Date 02/11/19

AFFIDAVIT

STATE OF WEST VIRGINIA,
County of Monongalia ss:

Delbert E. Moore and Matthew A. Yearsley being first duly sworn according to law depose and say that they are experienced in the work of plugging and filling oil and gas wells and were employed by the above named well operator, and participated in the work of plugging and filling the above well say that said work was commenced on the 25th day of March, 2019, and the well was plugged and filled in the following manner:

TYPE	FROM	TO	PIPE REMOVED	LEFT
Expandable Cement	1549'	946'		
Thiostropic Cement with Green Dye	946'	535'		
Expandable Cement	535'	Surface		
8 5/8" Casing	946'	1322'	59'	376'
16' Conductor	Surface	20'	0	20'

Description of monument: 77" of 7" casing with company name, well #, API #, and date cemented. and that the work of plugging and filling said well was completed on the 11th day of April, 2019.


And further deponents saith not. Delbert Moore

Matthew A. Yearsley

Sworn and subscribe before me this 15th day of May, 2019

My commission expires: 06/17/2021

Richard O'Dell
Notary Public



RECEIVED
Office of Oil and Gas

Affidavit reviewed by the Office of Oil and Gas: Derek M. Haught

Title: Oil & Gas Inspector MAY 03 2019

Plugging Report for MSHA

Well Number: 7176 Mine: Harrison County Mine

Permit Number: 47-103-01306

Date Clean Out Started: 3/25/2019

Date Well Bore Plugged: 4/11/2019

Pittsburgh Coal Seam: 738 ft. To 745 ft.

From	To	Type of Cement
1549'	946'	Expandable Cement
946'	535'	Thixotropic Cement with Green Dye
535'	Surface	Expandable Cement

Casing Remaining in Well Bore

	Top	Bottom	Left	Pulled
Sucker Rods				
2 3/8" tubing				
5 1/2" casing				
7" casing				
7" fiberglass				
8 5/8" casing	946'	1322'	376'	59'
10 3/4" casing				
16" Conductor	Surface	20'	20'	0

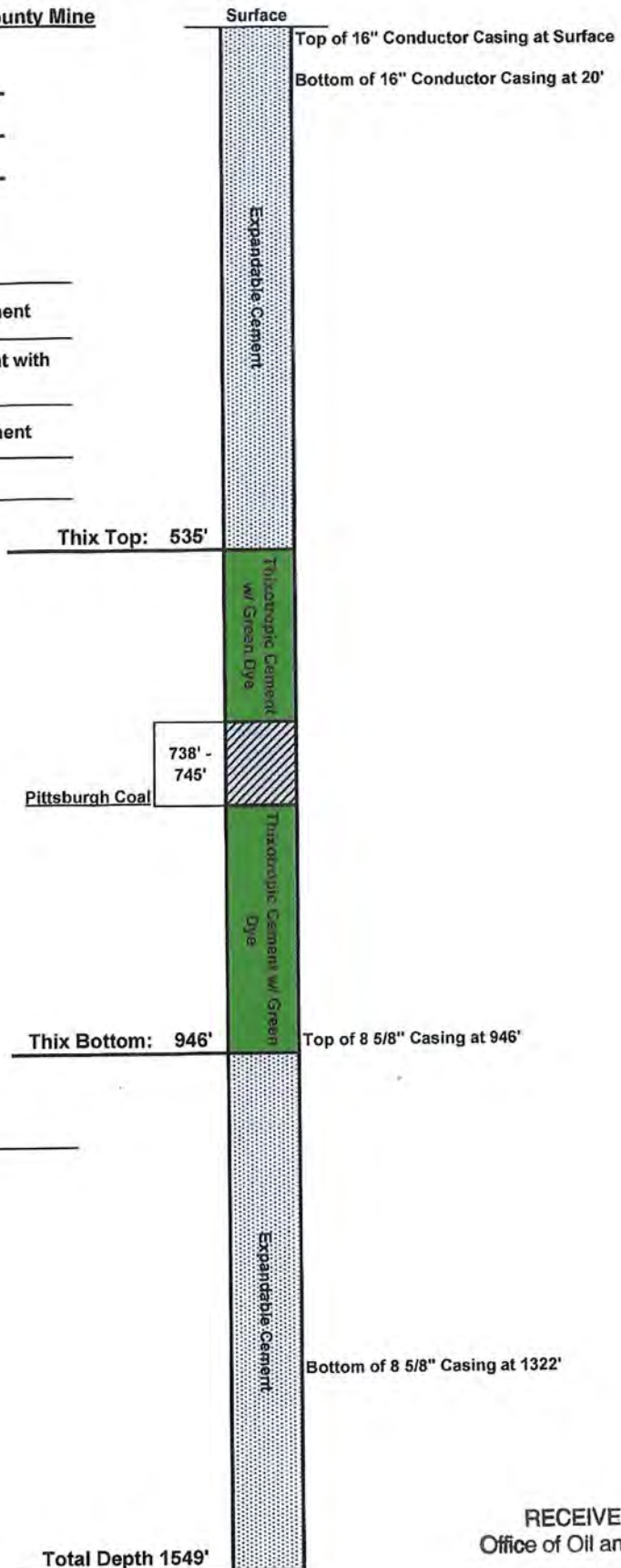
Cement:

Expandable	480	sacks
Thixotropic	235	sacks
Econofill		sacks
Mud Flush	1000	gal
Other		ft
Est. Top Thix		
Did Cement Circ.	Yes	

Comments:

Caving: Extreme Moderate Normal
 Lost Circulation: Extreme Moderate Normal
 Difficulty in Removing Casing: Extreme Moderate Normal
 Debris in Well Bore: Wood Steel Other: _____

Surface Elevation (Surveyed)	932
Bottom of Coal Structure (Map)	204
Difference	728



RECEIVED
Office of Oil and Gas

MAY 03 2019

WV Department of
Environmental Protection

AFFIDAVIT OF PLUGGING AND FILLING WELL

AFFIDAVIT SHOULD BE MADE IN TRIPLICATE, one copy mailed to the Division, one copy to be retained by the Well Operator and the third copy (and extra copies if required) should be mailed to each coal operator at their respective addresses.

CONSOLIDATION COAL CO.
Coal Operator or Owner
1 BRIDGE STREET MONONGAH, WV 26554
Address
CONSOLIDATION COAL CO.
Coal Operator or Owner
1 BRIDGE STREET MONONGAH, WV 26554
Address
EVERETT W. & EDITH E. HAUGHT
Lease or Property Owner
28569 SHORTLINE HWY. FOLSOM, WV 26348
Address

CONSOLIDATION COAL CO.
Name of Well Operator
1 BRIDGE STREET MONONGAH, WV 26554
Complete Address
WALLACE, WV 7.5'
Well Location
GRANT
District
WETZEL
County
7176
Well No.
E.J. STOUT
Farm

STATE INSPECTOR SUPERVISING PLUGGING Derek M. Haught

AFFIDAVIT

STATE OF WEST VIRGINIA,
County of MONONGALIA ss:
DELBERT E. MOORE and MATTHEW A. YEARSLEY being first duly sworn according to law depose and say that they are experienced in the work of plugging and filling oil and gas wells and were employed by Consolidation Coal Company well operator, and participated in the work of plugging and filling the above well, that said work was commenced on the 25TH day of March, 2019 and that the well was plugged in the following manner:

Sand or Zone Record	Filling Material	Casing/Tubing Size	Casing Pulled	Casing Left In
Formation				
Cleaned 12 1/4" hole from surface to 480'. Reduced hole to 9 7/8" at 480'. Cleaned 9 7/8" hole from 480' to 887'. Top of 8 5/8" casing at 887'. Reduced hole to 6 1/4" at 887'. Cleaned 6 1/4" hole from 887' to 1549'. Tagged solid plug at 1549'. Removed 8 5/8" casing from 887' to 946'. Attempted to remove remaining 8 5/8" casing by pulling 150% of string weight. All attempts were unsuccessful. Left 376' of 8 5/8" casing from 946' to 1322'. Cleaned 9 7/8" hole from 887' to 945'. Cleaned 9 7/8" hole through the Pittsburgh Coal Seam (735'-745').	8 5/8" Casing 16" Conductor	59' 0	376' 20'	
Cemented hole from 1549' to surface as follows:				
From 1549' to 946' with 150 sacks of Expanding Cement. From 946' to 535' with 235 sacks of Thixotropic Cement with Green Dye. From 535' to surface with 315 sacks of Expanding Cement. Cement did circulate at surface. Left 20' of 16" conductor in hole from surface to 20'.				
Coal Seams		Description of Monument		
Pittsburgh	738' - 745'	77" of 7" casing w/ company name, well number, permit number and date cemented stated on 7" casing. Well marker will be attached to cement plug at ground level.		

... and that the work of plugging and filling said well was completed on the 14th day of April, 2019

And further deponents saith not.


Delbert E. Moore
Delbert E. Moore
Matthew A. Yearsley
Matthew A. Yearsley

Sworn to and subscribed before me this 1st day of May, 2019

Richard O'Dell
Notary Public

My commission expires:

06/17/2021



Permit No. 47-103-01306
Well No. 7176
Latitude: 39° 29' 21"N
Longitude: 80° 32' 39"W

RECEIVED
Office of Oil and Gas

MAY 03 2019

WV Department of
Environmental Protection