



1) Date: \_\_\_\_\_, 19\_\_\_\_  
 2) Operator's Well No. #3  
 3) API Well No. 47 State 103 County 1286 Permit

DRILLING CONTRACTOR:

Not Yet Known

STATE OF WEST VIRGINIA  
DEPARTMENT OF MINES, OIL AND GAS DIVISION

OIL AND GAS WELL PERMIT APPLICATION

- 4) WELL TYPE: A Oil \_\_\_\_\_ / Gas  /  
 B (If "Gas", Production  / Underground storage \_\_\_\_\_ / Deep \_\_\_\_\_ / Shallow  /)
- 5) LOCATION: Elevation: 1365' Watershed: Doolin Run  
 District: Magnolia County: Wetzel Quadrangle: New Martinsville 7.5
- 6) WELL OPERATOR: Haddad and Brooks, Inc. 11) DESIGNATED AGENT: Henry M. Parsons  
 Address: 905 Washington Rd., P.O. Box 714 Address: 121 Glenview Dr.  
 Washington, PA 15301-1153 New Martinsville, WV 26155
- 7) OIL & GAS ROYALTY OWNER: Thomas A. & Elda V. Pegg 12) COAL OPERATOR: \_\_\_\_\_  
 Address: Limestone Ridge Address: \_\_\_\_\_  
 New Martinsville, WV 26155
- 8) SURFACE OWNER: Thomas A. & Elda V. Pegg 13) COAL OWNER(S) WITH DECLARATION ON RECORD:  
 Address: As Above Name: Consolidation Coal Company  
 Address: 1800 N. Washington Road  
 Pittsburgh, PA 15241
- 9) FIELD SALE (IF MADE) TO: \_\_\_\_\_  
 Address: \_\_\_\_\_
- 10) OIL & GAS INSPECTOR TO BE NOTIFIED: \_\_\_\_\_  
 Name: Robert A. Lowther 304-758-4764 Address: \_\_\_\_\_  
 Address: General Delivery DEPT. OF MINES  
 Middlebourne, WV 26149
- 15) PROPOSED WORK: Drill  / Drill deeper \_\_\_\_\_ / Redrill \_\_\_\_\_ / Fracture or stimulate  /  
 Plug off old formation \_\_\_\_\_ / Perforate new formation \_\_\_\_\_ /  
 Other physical change in well (specify) \_\_\_\_\_
- 16) GEOLOGICAL TARGET FORMATION: Warren
- 17) Estimated depth of completed well, 3900' feet
- 18) Approximate water strata depths: Fresh, 200', 1300' feet; salt, 1960' feet.
- 19) Approximate coal seam depths: 965', 1065' Is coal being mined in the area? Yes \_\_\_\_\_ / No  /

RECEIVED  
MAY 27 1983  
OIL & GAS DIVISION  
DEPT. OF MINES

20) CASING AND TUBING PROGRAM

CASING OR TUBING TYPE	SPECIFICATIONS					FOOTAGE INTERVALS		CEMENT FILL-UP OR SACKS (Cubic feet)	PACKERS
	Size	Grade	Weight per ft.	New	Used	For drilling	Left in well		
Conductor	11 3/4					60'	60'	35 sacks	Kinds
Fresh water									
Coal									Sizes
Intermediate	8 5/8					1100'	1100'	300 sacks	NEAT No Additives
Production	4 1/2					3900'	3900'	380 sacks or	Depths set
Tubing								as required	
Liners								by Rule 15.	Perforations:
									Top Bottom

- 21) EXTRACTION RIGHTS  
 Check and provide one of the following:  
 Included is the lease or leases or other continuing contract or contracts by which I hold the right to extract oil or gas.  
 The requirement of Code 22-4-1-(c) (1) through (4). (See reverse side for specifics.)
- 22) ROYALTY PROVISIONS  
 Is the right to extract, produce or market the oil or gas based upon a lease or other continuing contract or contracts providing for flat well royalty or any similar provision for compensation to the owner of the oil or gas in place which is not inherently related to the volume of oil or gas so extracted, produced or marketed? Yes  No
- If the answer above is No, nothing additional is needed. If the answer is Yes, you may use Affidavit Form IV-60.
- 23) Required Copies (See reverse side.)

24) Copies of this Permit Application and the enclosed plat and reclamation plan have been mailed by registered mail or delivered by hand to the above named coal operator, coal owner(s), and coal lessee on or before the day of the mailing or delivery of this Permit Application to the Department of Mines at Charleston, West Virginia.

Notary: Kathrynann Willis Signed: SL Brooks  
 My Commission Expires: May 25, 1985 Its: Exec. Vice President

OFFICE USE ONLY

Permit number 47-103-1286 DRILLING PERMIT Date June 11 1983  
09/08/2023

This permit covering the well operator and well location shown below is evidence of permission granted to drill in accordance with the pertinent legal requirements subject to the conditions contained herein and on the reverse hereof. Notification must be given to the District Oil and Gas Inspector. (Refer to No. 10) Prior to the construction of roads, locations and pits for any permitted work. In addition, the well operator or his contractor shall notify the proper district oil and gas inspector 24 hours before actual permitted work has commenced.)

Permit expires February 11, 1984 unless drilling is commenced prior to that date and prosecuted with due diligence.

Bond:	Agent:	Plat:	Casing:	Fee:
<u>Blanket</u>	<u>OK</u>	<u>EL</u>	<u>EL</u>	<u>230</u>

[Signature]  
 Administrator, Office of Oil and Gas

NOTE: Keep one copy of this permit posted at the drilling location.



Line Item Explanation

- 1) Date of Application
- 2) Your well name and number
- 3) To be filled out by office of oil & gas
- 4A) "Oil" means natural crude oil or petroleum and other hydrocarbons, regardless of gravity, which are produced at the well in liquid form by ordinary production methods and which are not the result of condensation of gas after it leaves underground reservoirs: "Gas" means all natural gas and all other fluid hydrocarbons not defined as oil.
- 4B) "Shallow well" means any well drilled and completed in a formation above the top of the uppermost member of the "Onondaga Group" or a depth less than six thousand feet, whichever is shallower.  
"Deep well" means any well drilled and completed in a formation at or below the top of the uppermost member of the "Onondaga Group" or at a depth less than six thousand feet, whatever is shallower.
- 5) Where well is located
- 6) Before a permit can be issued in a corporation, company partnership, or fictitious name, the name must be registered with the Secretary of State Office
- 7) Use separate sheet if necessary
- 8) Present surface owner at time application is filed.
- 9) Optional
- 11) See Reg. 7.01 relating to code §22-4-1k
- 12) "Coal Operator" means any persons, firm, partnership, partnership association or corporation that proposes to or does operate a coal mine. See Note 24
- 13 & 14) As per §22-4-20; See Note 24
- 15) Work that will be attempted—A separate Form IV-2 shall not be required for fracturing or stimulating a well where fracturing or stimulating is to be part of the work for which a permit is sought and is noted as such on the Form IV-2 filed in connection therewith.
- 16) Anticipated formation for which well will be completed
- 17) Self explanatory
- 18) Depth to deepest freshwater, and shallowest salt water, taken from nearby wells corrected for differences in elevation
- 19) All coal seam depths
- 20) Proposed casing program and cementing refer to Code 22-4-5, 22-4-6, 22-4-7, 22-4-8, 22-4-8a Reg 9.01, 15.01, 15.02, 15.03, 15.04, 25.01, 25.02, 25.03, 25.04
- 21) Code 22-4-11(c) - In lieu of filing the lease or leases or other continuing contract or contracts, the applicant for a permit described herein may file the following:
  - (1) A brief description of the tract of land including the district and county wherein the tract is located;
  - (2) The identification of all parties to all leases or other continuing contractual agreements by which the right to extract, produce or market the oil or gas is claimed;
  - (3) The book and page number wherein each such lease or contract by which the right to extract, produce or market the oil or gas is recorded;
  - (4) A brief description of the royalty provisions of each such lease or contract.
- 22) Code 22-4-11(d) and 22-4-11(e).
- 23) Regulation 7.02 of the Department of Mines provides that the original and four copies of Form IV-2 must be filed with the Department, accompanied by (i) a plat in the form prescribed by Regulation 11, (ii) a bond in one of the forms prescribed by Regulation 12, or in lieu thereof the other security allowed by Code §22-4-2, (iii) Form IV-9, "Reclamation Plan", applicable to the reclamation required by Code §22-4-12b and Regulation 23, (iv) unless previously paid on the same well, the fee required by Code §22-4-12a, and (v) if applicable, the consent required by Code §22-4-8a from the owner of any water well or dwelling within 200 feet of the proposed well.
- 24) **The above named coal operator, coal owner(s), and coal lessee are hereby notified that any objection they wish to make or are required to make by Code §22-4-3 must be filed with the Department of Mines within fifteen (15) days after the receipt of this Application by the Department.**

The following waiver must be completed by the coal operator and by any coal owner or coal lessee who has recorded a declaration under Code 22-4-20, if the permit is to be issued within fifteen (15) days of receipt thereof.

WAIVER

The undersigned coal operator \_\_\_\_\_ / owner \_\_\_\_\_ / lessee \_\_\_\_\_ / of the coal under this well location has examined this proposed well location. If a mine map exists which covers the area of the well location, the well location has been added to the mine map. The undersigned has no objection to the work proposed to be done at this location, provided, the well operator has complied with all applicable requirements of the West Virginia Code and the governing regulations.

09/08/2023

Date: \_\_\_\_\_, 19 \_\_\_\_\_

By \_\_\_\_\_

Its \_\_\_\_\_





DATE 7-20-82  
WELL NO. Pegg #3  
API NO. 47-103-1286

#982

State of West Virginia  
Department of Mines  
Oil and Gas Division

CONSTRUCTION AND RECLAMATION PLAN

COMPANY NAME Haddad & Brooks, Inc.  
Address 905 Washington Road, Box 714  
Washington, Pa. 15301-1153  
Telephone \_\_\_\_\_

DESIGNATED AS Henry Parsons  
Address P 121 Glenview Drive  
New Martinsville, W.Va. 26155  
Telephone \_\_\_\_\_

LANDOWNER Thomas A. & Elda V. Pegg

SOIL CONS. DISTRICT Upper Ohio

Revegetation to be carried out by Inverness Petroleum, Inc. (Agent)

This plan has been reviewed by Upper Ohio SCD. All corrections  
and additions become a part of this plan: 8/4/82

(Date)

Kenneth R. Mason  
(SCD Agent)

ACCESS ROAD

LOCATION

Structure \_\_\_\_\_ (A)

Structure \_\_\_\_\_ (1)

Spacing \_\_\_\_\_

Material \_\_\_\_\_

Page Ref. Manual \_\_\_\_\_

Page Ref. Manual \_\_\_\_\_

Structure \_\_\_\_\_ (B)

Structure \_\_\_\_\_ (2)

Spacing \_\_\_\_\_

Material \_\_\_\_\_

Page Ref. Manual \_\_\_\_\_

Page Ref. Manual \_\_\_\_\_

Structure \_\_\_\_\_ (C)

Structure \_\_\_\_\_ (3)

Spacing \_\_\_\_\_

Material \_\_\_\_\_

Page Ref. Manual \_\_\_\_\_

Page Ref. Manual \_\_\_\_\_

All structures should be inspected regularly and repaired if necessary. All commercial timber is to be cut and stacked and all brush and small timber to be cut and removed from the site before dirt work begins.

REVEGETATION

Treatment Area I

Treatment Area II

Lime \_\_\_\_\_ Tons/acre  
or correct to pH 6.5

Lime \_\_\_\_\_ Tons/acre  
or correct to pH \_\_\_\_\_

Fertilizer 600 lbs/acre  
(10-20-20 or equivalent)

Fertilizer \_\_\_\_\_ lbs/acre  
(10-20-20 or equivalent)

Mulch (Hay) 2 Tons/acre

Mulch \_\_\_\_\_ Tons/acre

Seed\* Annual Rye Grass 30 lbs/acre

Seed\* \_\_\_\_\_ lbs/acre

Ky 31 Tall Fescue 40 lbs/acre

\_\_\_\_\_ lbs/acre

\_\_\_\_\_ lbs/acre

\_\_\_\_\_ lbs/acre

\*Inoculate all legumes such as vetch, trefoil and clovers with the proper bacterium. Inoculate with 3X recommended amount. 09/08/2023

PLAN PREPARED BY Carl A. Boe

ADDRESS Carl A. Boe  
905 Washington Rd.  
P.O. Box 714  
Washington, PA 15301-1153

PHONE NO. 412-228-8811

NOTES: Please request landowners' cooperation to protect new seedling for one growing season. Attach separate sheets as necessary for comments.



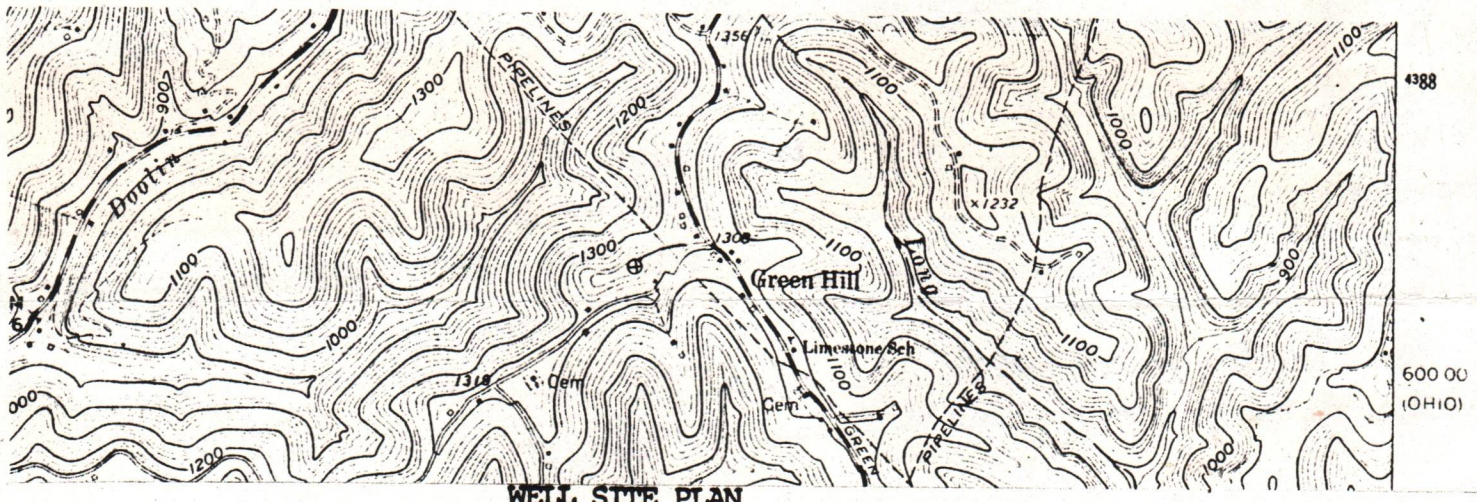
A-5

ATTACH OR PHOTOCOPY SECTION OF  
INVOLVED TOPOGRAPHIC MAP.  
QUADRANGLE New Martinsville 7.5 Min.

**LEGEND**

Well Site ⊕

Access Road ———

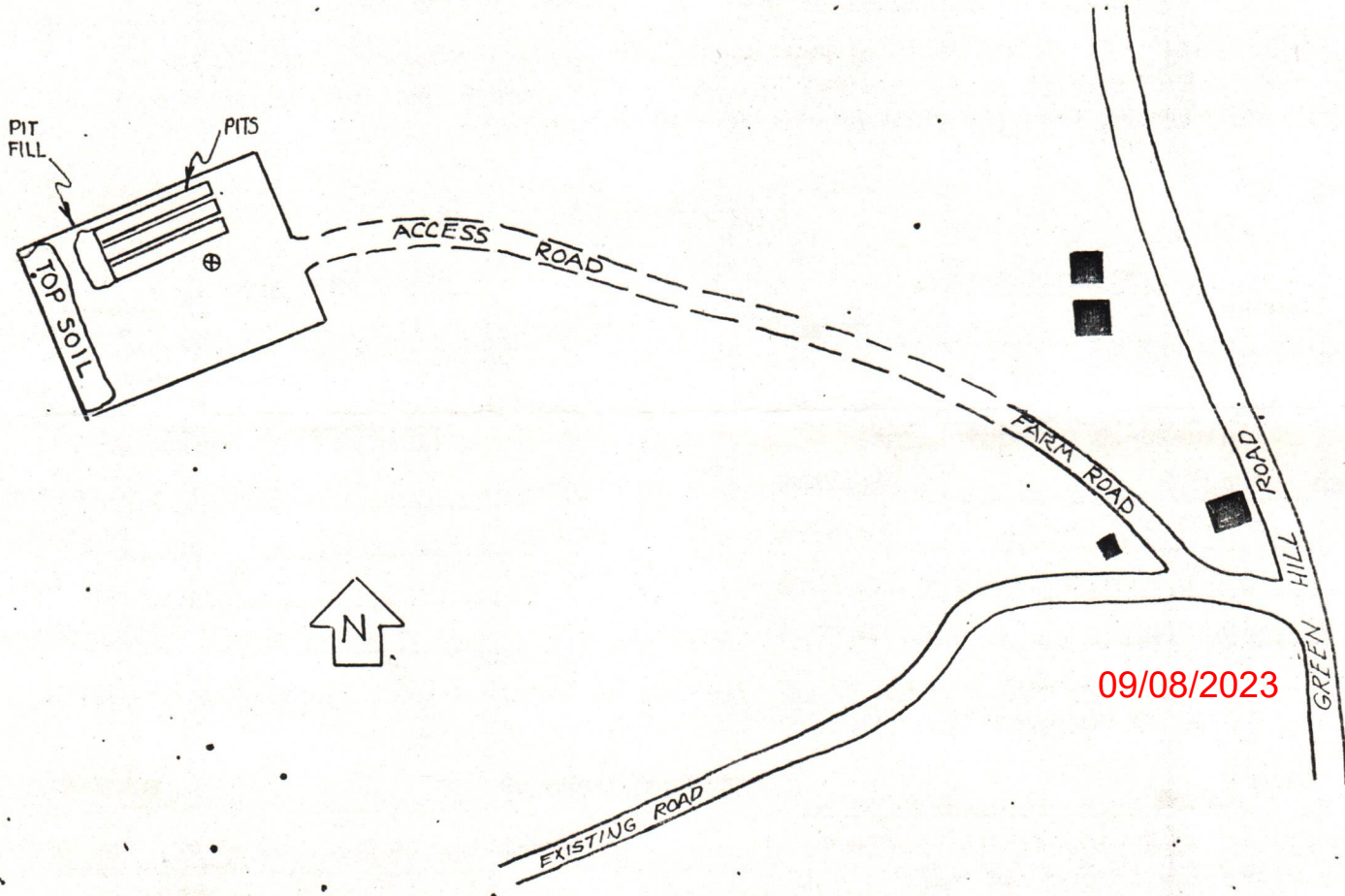


**WELL SITE PLAN**

Sketch to include well location, existing access road, roads to be constructed, wellsite, drilling pits and necessary structures numbered or lettered to correspond with the first part of this plan. Include all natural drainage.

**LEGEND**

Property boundary ————	Diversion ————
Road = = = = =	Spring ○ →
Existing fence — x — x —	Wet spot ♀
Planned fence — / — / —	Building ■
Stream ~ ~ ~ ~ ~	Drain pipe — ○ — ○ — ○ —
Open ditch — ···· →	Waterway ← = = = =





THIS AGREEMENT, made and entered into this 23 day of

MARCH

A.D. 1973

between

ELDA V. Pegg wife  
Thomas Arley Pegg Husband

RT. 7, Box 84, New Martinsville, W.V.A. 26155 hereinafter called the Lessor,  
and EASTERN GAS & OIL, PO BOX 731, WARREN, OHIO 44481 the Lessee.

1. WITNESSETH, That the said Lessor, in consideration of the sum of one dollar, the receipt of which is hereby acknowledged, and of the covenants and agreements herein contained, does hereby grant unto the Lessee all of the oil and gas and or the constituents of either, in and under the lands hereinafter described, together with the exclusive rights to drill for produce and market oil and gas and their constituents and also the right to enter thereon at all times for the purpose of drilling and operating for oil, gas and water and to transport from, across and through said lands oil and gas and their constituents from the subject and other lands, and to possess, use and occupy so much of said premises as is necessary and convenient in removing or transporting across said lands the above named products by pipe lines or otherwise for a term of ten (10) years and so much longer thereafter as oil, gas, or their constituents are produced in paying quantities thereon, or operations are maintained on, all of that certain tract of land situated in:

Sec. No. Township of Magnolia Dist. County of Wetzel  
and State of W.V.A. bounded substantially as follows:

On the North by the lands of Ray Fitzsimmons & Virgil Nassig  
On the East by the lands of Ray & Holly Lawrence, Elmer Wade  
On the South by the lands of Elmer Wade, Nassig Farm  
On the West by the lands of Virgil Nassig

containing (94) Ninety-Four Acres (94) acres, more or less, being all the land owned by Lessor in said Township, provided, however, that if at the termination of said term, either primary or extended, there is a well in process of being drilled on said lands, then this lease shall continue in force so long as the drilling of such well is continued with reasonable diligence and so much longer thereafter as oil or gas or their constituents are found on said premises in paying quantities, in the judgment of the Lessee. It being understood, however, that no well shall be drilled within two hundred feet of the barn or dwelling on said premises without the consent of Lessor.

2. In consideration of the premises the said parties covenant and agree as follows:  
Lessee to deliver to the credit of the Lessor in tanks or pipe lines one-eighth (1/8) of the oil produced and saved from the premises.  
Lessor to receive the field market price per thousand cubic feet for one-eighth (1/8) of all gas marketed from said premises, and the same to be paid for on or before the 20th day of the month following in which same is marketed.

3. Lessee to commence a well on said premises within 90 days from this date or pay to Lessor Ninety-Four Dollars (\$ 94.00) each year, payable quarterly thereafter until said well is commenced or this lease surrendered; but the completion of a well upon said lands unproductive of oil or gas in paying quantities shall be considered as the equivalent of and regarded as the tender of delay rentals for a period of one year thereafter and in no event shall the written lease expire before one year after the drilling of a dry hole regardless of the primary term provided for in the written lease. In the event gas can be produced, but due to a lack of transmission facilities or lack of refining facilities same cannot be marketed, Lessee shall pay or tender annually at the end of each yearly period during which such gas is not sold or used, as royalty, an amount equal to the delay rental provided in paragraph #3 hereof, and while said royalty is so paid or tendered this lease shall be held as a producing lease under paragraph #1 hereof. This lease shall become null and void for failure to pay rental for any period when same becomes due and payable, provided however that Lessee or his assigns is given 10 days written notice of his failure to pay said rentals and they are not paid within said 10 days.

4. Lessee shall bury, when so requested by Lessor, all pipe lines used to transport gas or oil off or across the premises and pay all damage to growing crops, caused by operations under this lease; said damages, if not mutually agreed upon, to be ascertained and so appointed as aforesaid, and the award of such three persons shall be final and conclusive.

5. Lessor may lay a line to any gas well on said lands and take gas produced from said well for use for light and heat in one dwelling house on said land at Lessor's own risk, subject to the use and the right of abandonment of the well by the Lessee. The first two hundred thousand cubic feet of gas taken in each year shall be free of cost, but all gas in excess of two hundred thousand cubic feet taken in each year shall be paid for at the current published rates in the town nearest the premises above described and the measurements and regulations shall be by meter and regulators set at the tap on the line. This privilege is upon the condition that Lessor shall subscribe to and be bound by the reasonable rules and regulations of the Lessee relating to the use of free gas.

6. The Lessee at any time may notify the Lessor in writing at Lessor's last known address, by registered mail, of the Lessee's intention to use any well located on the leased premises and the leased premises for any and all of the purposes hereinbefore provided of injecting, storing or holding in storage, and removing gas into, in and from any sands, strata or formations underlying the premises, and upon the giving of such notice the Lessee may use any such well and the leased premises for any and all of said purposes. The Lessee shall pay to the Lessor a rental of \$200.00 each year for Lessor, if more than \$200.00, for gas produced and marketed from such well during the consecutive periods of time aggregating 180 days next preceding the giving of such notice, and for each year thereafter a rental for such well so used equivalent to first year's rental, if more than \$200.00, reduced each year by the amount of \$200.00 until reduced to \$200.00, and for each year thereafter a rental of \$200.00 for such well so used. If there shall be no well used for gas storage purposes on the leased premises, but if a well used by the Lessee for any of the gas storage purposes hereinbefore specified to the Lessor of its intention to use the leased premises for any or all of said gas storage purposes, and thereupon may use the leased premises for said purposes and shall be the sole judge as to whether gas is being stored or held in storage within the leased premises. The rental each year for such use shall be the same amount as, but in lieu of, the delay rental hereinbefore provided to be paid to continue this lease in effect until the commencement of producing well or a well used for gas storage purposes were drilled on the leased premises; provided, that if a well is thereafter drilled and used for any of the gas storage purposes on the leased premises the rental for such use of the leased premises, in lieu of the foregoing rental, shall be \$200.00 each year for such well and the same sum each year for each additional well so drilled and used. If the Lessee ceases to use a well for gas storage purposes but continues to use the premises for such purposes and there shall be no other well located thereon, the rental for such use shall be the land rental hereinbefore provided. All land rentals and well rentals may be paid by the Lessee in quarter-year installments.

7. The Lessor hereby grants to the Lessee the right to consolidate the leased premises or parts thereof with other lands to form an oil and gas development unit of not more than one hundred sixty (160) acres for the purpose of drilling a well thereon, but the Lessee shall in no event be required to drill more than one well on such unit. Any well drilled on said development unit, whether or not located on the leased premises, shall nevertheless be deemed to be located upon the leased premises within the meaning and for the purposes of all the provisions and covenants of this lease to the same effect as if all the lands comprising said unit were described in and subject to this lease; provided, however, that only the owner of the lands on which such well is located may take gas for use in one dwelling house on such owner's lands in accordance with the provisions of this lease, and provided further that the Lessor agrees to accept, in lieu of the 1/8 oil and gas royalty hereinbefore provided, that proportion of such 1/8 royalty which the acreage herein leased bears to or land rental hereinbefore provided for such use shall be payable to the owners of the parcels of land comprising said unit in the proportion that the acreage of each such parcel bears to the entire acreage of said unit.

8. It is agreed that the acreage rentals or royalties on any well, or wells, paid and to be paid as herein provided are and will be accepted by Lessor as adequate and full consideration to render it optional with Lessee as to whether or not it shall drill a well or wells to offset producing wells on adjoining or adjacent premises.

9. Should it be determined that Lessor is not the owner of the entire tract above described then and thereupon Lessor shall receive a proportional amount in accordance with the rentals and royalties for any fraction of the above premises owned.

10. Payment of all moneys due on this lease may be made by cash or check, to SAME AS ABOVE by deposit to the credit of SAME AS ABOVE and mailed to SAME AS ABOVE

11. Lessor agrees that Lessee is to have the privilege of using sufficient oil, gas or water, for fuel, in operating premises and the right at any time to remove any machinery or fixtures placed on said premises and further upon the payment to the Lessor of one dollar and all amounts due hereunder said Lessee shall have the right to surrender this lease or any portion thereof by written notice to Lessor describing the portion of the above tract that it elects to surrender or by returning to Lessor the lease with the endorsement of surrender thereon or recording the surrender of this lease on the margin of the record hereof, either of which shall be a full and legal surrender of this lease, to all of said tract or such portion thereof as said surrender shall indicate and a cancellation of all liabilities under same of each and all parties hereto, to the extent indicated on said surrender, and the acreage rental hereinbefore set forth shall be reduced in proportion to the acreage surrendered. No change in the ownership of the land or assignment of rentals or royalties shall be binding on the Lessee until after the Lessee has been furnished with a written transfer or assignment or a certified copy thereof.

12. All covenants and conditions between the parties hereto shall extend to their heirs, executors, successors and assigns and the Lessor hereby warrants and agrees to defend the title to the land herein described; Lessor further agrees that the Lessee shall have the right at any time to redeem for Lessor, or otherwise acquire by payment, any mortgage or any other liens upon the above described lands which in any manner affect the Lessee's interest therein in the event of default of payment by Lessor and be subrogated in full to all the rights of the holder thereof the same as if Lessee were the original owner of said mortgage or lien.

Any additions to the above agreement that are noted on the reverse side are a part of this lease and are agreed to by both the Lessor and Lessee

IN WITNESS WHEREOF, the parties hereto have hereunto set their hands and seals.

Signed and Acknowledged in the Presence of:  
Ralph O. Anderson  
Mildred E. Ball

RECEIVED  
Thomas Arley Pegg  
09/08/2023  
MAY 27 1983

OIL & GAS DIVISION  
DEPT. OF MINES

This instrument registered by  
W. R. JONES

MO-2-78



STATE OF WEST VA. } On this 5 day of JUNE A. D. 19 23  
 COUNTY OF WETZEL } ss. before me, a NOTARY in and for said County  
 personally appeared the said ELDA V. PEGG AND THOMAS ARZEY PEGG  
 who acknowledged that THEY did sign and seal the foregoing instrument and that it is \_\_\_\_\_ free act and deed.  
 WITNESS my hand and \_\_\_\_\_ seal, the day and year aforesaid.

*Michael P. Pegg*  
 Notary Public  
 Corporation

STATE OF \_\_\_\_\_ }  
 COUNTY OF \_\_\_\_\_ } ss.  
 Before me, a Notary Public in and for said county and state, personally appeared \_\_\_\_\_ and \_\_\_\_\_  
 the \_\_\_\_\_ President and \_\_\_\_\_ Secretary, respectively, of \_\_\_\_\_  
 the above named corporation, who acknowledged to me that they did execute the foregoing instrument for and on behalf of said corporation, pursuant to authority so to do duly conferred on them by the Board of Directors of said corporation, and that the same is the free act and deed of said corporation and of themselves as such officers, for the uses and purposes therein set forth.  
 In Testimony Whereof, I have hereunto set my hand and affixed my official seal at \_\_\_\_\_  
 this \_\_\_\_\_ day of \_\_\_\_\_ 19\_\_\_\_\_  
 My Commission Expires: \_\_\_\_\_

Notary Public

STATE OF \_\_\_\_\_ } On this \_\_\_\_\_ day of \_\_\_\_\_ A. D. 19\_\_\_\_\_  
 COUNTY OF \_\_\_\_\_ } ss. before me, a \_\_\_\_\_ in and for said County  
 personally appeared the said \_\_\_\_\_  
 who acknowledged that \_\_\_\_\_ did sign and seal the foregoing instrument and that it is \_\_\_\_\_ free act and deed.  
 WITNESS my hand and \_\_\_\_\_ seal, the day and year aforesaid.  
 \_\_\_\_\_ (Seal)  
 Notary Public, Justice of the Peace

STATE OF WEST VIRGINIA, COUNTY OF WETZEL TO-WIT  
 OFFICE OF THE CLERK OF THE COUNTY COURT OF WETZEL COUNTY  
 The foregoing paper writing was this day JUNE 5, 1973  
 at 2:26 P.M. presented for record in my office, and thereupon  
 together with this certificate thereto annexed, is admitted to record.

Teste: *Pearl Frei* Clerk  
 County Court of Wetzel County

RECEIVED  
 MAY 27 1983

OIL & GAS DIVISION  
 DEPT. OF MINES

This instrument prepared by

847

No. \_\_\_\_\_ Name \_\_\_\_\_

OIL, GAS AND STORAGE LEASE

To \_\_\_\_\_

CLERK OF THE COUNTY COURT OF WEST VIRGINIA  
 JUN 5 2 26 PM '73

Date \_\_\_\_\_ 19\_\_\_\_\_  
 Terms \_\_\_\_\_ Year \_\_\_\_\_

LOCATED

Rec'd for Record \_\_\_\_\_ 19\_\_\_\_\_  
 Recorded \_\_\_\_\_ 19\_\_\_\_\_  
 Book \_\_\_\_\_ Page \_\_\_\_\_

County Recorder

BOOK 54 PAGE 413  
 09/08/2023



Return - Haddad + Brooks  
4-9-74 37 McMurray Rd, S. War, Pa.

ASSIGNMENT OF OIL AND GAS LEASES

KNOW ALL MEN BY THESE PRESENTS:

That Eastern Gas & Oil, P. O. Box 731, Warren, Ohio 44481, a Partnership, consisting of William R. Jones, Partner, and Jack Kapp, Partner, as Assignor, for and in consideration of Ten Dollars (\$10.00) and other good and valuable consideration, the receipt and sufficiency of which is hereby acknowledged, does hereby grant, bargain, sell, transfer, assign, and convey, without covenants or warranties of title, either express or implied, unto Haddad and Brooks, Inc., 37 McMurray Road, Pittsburgh, Pennsylvania 15241, its successors and assigns, as Assignee, all of Assignor's right title and interest in and to the oil and gas leases covering lands in Marshall County, West Virginia, described in Exhibit 'A' attached hereto and made a part hereof.

Executed and effective as of 19<sup>th</sup> day of March, 1974.

EASTERN GAS & OIL

by William R. Jones  
William R. Jones, Partner  
Jack Kapp  
Jack Kapp, Partner


STATE OF OHIO )  
COUNTY OF MAHONING ) SS

I, FAYE ORA KOLESAR, a Notary Public, do certify that William R. Jones and Jack Kapp, who signed the writing above, bearing date the 19<sup>th</sup> day of March, 1974, for Eastern Gas & Oil, a Partnership, have this day, in my County, acknowledged the said writing to be the act and deed of said Partnership.

Given under my hand this 19<sup>th</sup> day of March, 1974.

My Commission Expires:

FAYE ORA KOLESAR, Notary Public  
MAHONING COUNTY  
~~My Commission Expires Sept. 29, 1978~~



Faye Ora Kolesar  
Notary Public 09/08/2023

This instrument prepared by Haddad and Brooks, Inc., Pittsburgh, Pa.



EXHIBIT "A" attached to as a part of  
 Assignment of Oil and Gas Leases  
 Dated March 19, 1974

<u>Lessor</u>	<u>Date</u>	<u>Acres</u>	<u>Recorded</u>		<u>District</u>
			<u>Book</u>	<u>Page</u>	
Milo F. & Florence M. Cooper	03-22-73	209.00	434	209	Franklin
Ralph W. & Nellie F. Evans	03-07-73	160.00	434	215	Liberty
Ethel Conaway Cain	03-07-73	286.00	434	213	Liberty
Ethel Conaway Cain	03-07-73	206.00	434	211	Liberty

STATE OF WEST VIRGINIA, MARSHALL COUNTY, SCT.:

I, BERNARD R. SIMMONS, Clerk of the County Court of said County, do hereby certify that the annexed writing, bearing date on the 19<sup>th</sup> day of March, 1974, was presented for and by me, admitted to record in my office upon the above certificate as to the part 120 therein named this 29<sup>th</sup> day of March 1974 8:08 o'clock A.M.

09/08/2023

TESTE: Bernard R. Simmons Clerk.



ASSIGNMENT OF OIL AND GAS LEASES

24.29

KNOW ALL MEN BY THESE PRESENTS:

That Eastern Gas & Oil, P. O. Box 731, Warren, Ohio 44481, a Partnership, consisting of William R. Jones, Partner, and Jack Kapp, Partner, as Assignor, for and in consideration of Ten Dollars (\$10.00) and other good and valuable consideration, the receipt and sufficiency of which is hereby acknowledged, does hereby grant, bargain, sell, transfer, assign, and convey, without covenants or warranties of title, either express or implied, unto Haddad and Brooks, Inc., 37 McMurray Road, Pittsburgh, Pennsylvania 15241, its successors and assigns, as Assignee, all of Assignor's right title and interest in and to the oil and gas leases covering lands in Wetzel County, West Virginia, described in Exhibit 'A' attached hereto and made a part hereof.

Executed and effective as of 19th day of March, 1974.

EASTERN GAS & OIL

by

William R. Jones  
William R. Jones, Partner

Jack Kapp  
Jack Kapp, Partner

STATE OF OHIO

COUNTY OF MAHONING

)  
)  
) SS

I, FAYE CRA KOLESAR, a Notary Public, do certify that William R. Jones and Jack Kapp, who signed the writing above, bearing date the 19th day of March, 1974, for Eastern Gas & Oil, a Partnership, have this day, in my County, acknowledged the said writing to be the act and deed of said Partnership.

Given under my hand this 19th day of March, 1974.

Faye Cra Kolesar  
Notary Public

My Commission Expires:

09/08/2023

**FAYE CRA KOLESAR, Notary Public**  
MAHONING COUNTY  
My Commission Expires Sept. 29, 1978

This instrument prepared by Haddad and Brooks, Inc., Pittsburgh, Pa.



EXHIBIT 'A' attached to as a part of  
Assignment of Oil and Gas Leases  
Dated March 19, 1974

PROCTOR DISTRICT

<u>Lessor</u>	<u>Date</u>	<u>Acres</u>	<u>Recorded</u>	<u>Book Page</u>
Everett W. & Hazel I. Goddard	3/1/73	345	54A	215
Edna N. Kocher	3/14/73	308	54A	171
Herbert J. & Larry Dean Blake (Brothers)	2/28/73	110	54A	265
Albert Ingold & Luella Ingold	3/17/73	10	54A	175
Ray C. & Rose M. Herman; Dale Herman	3/14/73	76	54A	179
Reva W. Newman and Helen Newman	3/23/73	165	54A	149
Paul A. & Marian W. Palmer	6/28/73	30	54A	467
Paul A. & Marian W. Palmer	6/28/73	63	54A	465
Norman E. & Dorothy M. Haessly	6/28/73	177	54A	463
Milo F. Cooper; Paul A. & Mariam W. Palmer	6/28/73	33	54A	461
Beatrice Garner, Bertie E. Aberegg, and Harold Aberegg	4/20/73	40	54A	307
T. A. Palmer Heirs: Beatrice E. Garner Bertie E. Aberegg and Harold Aberegg	4/20/73	125	54A	305
Noah P. & Genevie Fitzsimmons	4/16/73	65	54A	375
Harry Lee Nice	4/16/73	207	54A	399
Leonard Amos	4/26/73	45	54A	311
Leonard Amos	4/26/73	41	54A	309
Clarence A. Price	4/13/73	64	54A	409
Oma June Price	4/13/73	50	54A	407
Harry Taylor	4/13/73	180	54A	447
Willard D. & Mary L. Wilson	4/14/73	132	54A	449
Thomas Foster Rine	4/13/73	115	54A	415
William E. & Minnie Durig	4/5/73	100	54A	363
William E. & Minnie Durig	4/5/73	400	54A	365
W. R. Sellers Agent, Margaret A. Sellers Estate	3/23/73	48	54A	427
Ray W. & Lora Dunham	3/14/73	25	54A	367
Millard Dunham; Fray & Nonnie W. Anderson; & Ray W. & Lora Dunham	3/14/73	78	54A	369
Thomas A. & Elda V. Pegg	4/6/73	101	54A	405
Edward W. Moser	4/13/73	150	54A	397

09/08/2023



EXHIBIT 'A' Cont.

Proctor District

<u>Lessor</u>	<u>Date</u>	<u>Acres</u>	<u>Recorded</u>	
			<u>Book</u>	<u>Page</u>
Curtis H. & Wanda L. Dills	3/27/73	210	54A	371
Sherald G. & Eula Yacum	2/28/73	30	54A	75
Herbert A. & Beulah Yeater	3/28/73	401	54A	77
Neva & W. B. Umberger	3/17/73	75	54A	99
Henry L. & Thelma L. Taylor	3/14/73	95	54A	103
Burl E. & Shirley A. Richmond	2/28/73	160	54A	127
Paul A. & Marian W. Palmer	3/23/73	125	54A	141
Joseph M. & Emma M. Newman	3/22/73	525	54A	147
Albert & Luella Ingold	3/17/73	33	54A	173
Ray & Verchie Fitzsimmons	3/16/73	190	54A	225
Robert & Emma F. Fitzsimmons	3/16/73	100	54A	227
Millard Dunham	3/14/73	38	54A	233
Millard Dunham; F. Ray & Nonnie W. Anderson; & Ora M. Mason	3/14/73	78	54A	235
Clyde Q. & Mary E. Cozart	3/26/73	160	54A	239
Milo F. Cooper & Florence M. Cooper	3/22/73	182	54A	241
F. Ray & Nonnie W. H. Anderson; Paul M. and Gail H. Burger	3/13/73	140	54A	249
J. L. & Mary L. Blake	2/28/73	78	54A	247
Zelma M. Adams; Charles H. & Billie Adams Young	3/22/73	100	54A	295
Thomas R. & Ocie M. Arman	3/14/73	55	54A	297
F. Ray & Nonnie W. H. Anderson	3/13/73	13	54A	291
J. L. & Mary L. Blake	2/28/73	170	54A	259
Joseph L. & Mary L. Blake	2/28/73	101	54A	257
Ida M. Bland	3/14/73	90	54A	255
J. L. & Mary L. Blake; Dorcia L. & Frank Ritz; Anna J. & Earl L. Blake	2/28/73	210	54A	253
J. L. & Mary L. Blake	2/28/73	111	54A	251

09/08/2023



## EXHIBIT "A" (Continued)

## Magnolia District

<u>Lessor</u>	<u>Date</u>	<u>Acres</u>	<u>Recorded</u>	
			<u>Book</u>	<u>Page</u>
Pearl Frei and Hazel Frei	03-22-73	108.00	54A	223
Dorothy R. Smith	03-15-73	127.00	54A	113
Genevieve E. Leasure	03-14-73	303.00	54A	165
Harriet Wade	03-23-73	80.00	54A	89
Johnny M. Nice Estate, et al John E. and Nancy J. Nice	03-15-73	560.00	54A	145
Milo F. Cooper Paul A. and Marian W. Palmer	06-28-73	94.00	54A	459
Loma A. Neff	04-26-73	55.00	54A	401
Ruth Anne & Noel P. Cochran et al	04-30-73	140.00	54A	359
Gale E. and Juanita M. Oliver	04-14-73	15.00	54A	403
F. B. Pyles c/o Gail Oliver	04-14-73	72.00	54A	411
Edward E. and Kathryn A. Kay	04-19-73	80.00	54A	387
Wilbert R. Hammel	04-18-73	30.00	54A	379
Niles D. and Betty J. Hissom	04-18-73	40.00	54A	381
George A. and Gwendolyn L. Stickler	04-05-73	266.00	54A	429
Okey and Rosa E. Smith	04-05-73	58.00	54A	431
Raymond L. Howell	04-05-73	100.00	54A	383
Gary and Judy Ann Lemons	04-05-73	140.00	54A	391
Fred T. and Opal B. Sarver	04-05-73	75.00	54A	433
Harold C. and Phyllis Joan Spencer	03-28-73	68.00	54A	435
William E. and Minnie M. Duric	04-05-73	75.00	54A	373
Harold C. and Phyllis Joan Spencer	03-28-73	15.00	54A	437
Harold C. and Phyllis Joan Spencer	03-28-73	115.00	54A	439
Edward and Velma Riggerbach	03-27-73	51.00	54A	417
Elda V. and Thomas Arzey Pegg	03-26-73	94.00	54A	413
George and Flossie M. Riggerbach	03-29-73	26.00	54A	423
George and Flossie M. Riggerbach	03-29-73	88.00	54A	421
George and Flossie M. Riggerbach	03-29-73	38.00	54A	419

09/08/2023



## EXHIBIT "A" (Continued)

## Magnolia District

<u>Lessor</u>	<u>Date</u>	<u>Acres</u>	<u>Recorded</u>	
			<u>Book</u>	<u>Page</u>
Curtis W. and Rosella R. Huggins	04-13-73	52.00	54A	385
David C. and Charlotte L. Anderson	03-15-73	80.00	54A	289
Ray and Nellie R. Blake	03-15-73	140.00	54A	245
Harry E. and Gaynell G. Gamble	03-22-73	90.00	54A	221
David L. Goddard	03-16-73	105.00	54A	213
Harry E. and Gaynell G. Gamble Ward E. and Venus Gamble Thomas E. Byrd	03-22-73	70.00	54A	211
Harry E. and Gaynell G. Gamble	03-22-73	45.00	54A	209
Harry W. and Barbara S. Larimore, Jr.	03-13-73	35.00	54A	167
Helen V. Nice Calvin W. and Barbara Yoho	03-13-73	150.00	54A	143
Duane D. and Marilyn E. Peet	03-13-73	74.00	54A	139
David L. and Mildred Powell	03-22-73	50.00	54A	133
Clarence B. and Delora E. Robinson	03-22-73	200.00	54A	131
Ray E. and Margaret S. Schupbach	03-13-73	115.00	54A	119
Roy and Opal Rigggenbach Mary Carolyn Rigggenbach	03-22-73	81.00	54A	121
James P. Schupbach	03-13-73	40.00	54A	117
Eugene C. and Carole L. Schelbelhood	03-13-73	120.00	54A	111
Melvin E. and Wilda G. Schupbach	03-15-73	42.00	54A	107
John E. and Margie M. Tharp	03-13-73	40.00	54A	105
Fay J. and Helen E. Thomas	03-15-73	90.00	54A	101
George A. and Genevieve A. Anderson	03-13-73	170.00	54A	293
Wayne E. and Doris L. Amos Donna E. Amos	03-22-73	100.00	54A	299

09/08/2023



## EXHIBIT 'A' Cont.

CENTER DISTRICT

<u>Lessor</u>	<u>Date</u>	<u>Acres</u>	<u>Recorded</u>	
			<u>Book</u>	<u>Page</u>
Jack N. Anderson & Noel J. Anderson	3/1/73	122	54A	271
G. W. Clark & Mary F. Clark	2/28/73	225	54A	237
Paul & Maxine Henderson	3/1/73	104	54A	207
Goldie E. Anderson	3/1/73	150	54A	277
John R. & Helen F. Sapp	4/4/73	67.5	54A	441
John R. & Helen F. Sapp	4/4/73	95	54A	443
Paul & Maxine Henderson	3/1/73	92	54A	189
Paul & Maxine Henderson	3/1/73	67	54A	193
Paul & Maxine Henderson	3/1/73	140	54A	191
Paul & Maxine Henderson	3/1/73	35	54A	185
Paul & Maxine Henderson	3/1/73	70	54A	187
Paul & Maxine Henderson	3/1/73	100	54A	183
Paul & Maxine Henderson	3/1/73	122	54A	181
Webster C. & Bessie L. Allen; Thelma B. & Aruel Fox; & Maggie J. Wayt	3/27/73	7	54A	273
Webster C. & Bessie L. Allen; Thelma B. & Aruel Fox; & Maggie J. Wayt	3/27/73	16	54A	269
Webster C. & Bessie L. Allen; Thelma B. & Aruel Fox; & Maggie J. Wayt	3/27/73	51	54A	275
Alta M. Trader, Agent for the F. M. Blake-Heirs	4/20/73	51	54A	323
Thomas C. & Flossie L. Briggs	4/18/73	26	54A	331
Thomas C. & Flossie L. Briggs	4/18/73	20	54A	333
Thomas C. & Flossie L. Briggs	4/18/73	53	54A	335
Thomas C. & Flossie L. Briggs	4/18/73	10	54A	337
Thomas C. & Flossie L. Briggs	4/18/73	22	54A	339
Glenn E. & Thelma Burnette	4/19/73	55	54A	355
Arley & Ophal Lemasters	4/17/73	215	54A	395
Arley & Ophal Lemasters	4/17/73	65	54A	393
Fred & Hazel M. Riter	4/12/73	41	54A	425
Henry H. & Norma Jean Yoho	4/12/73	81	54A	455
Ida E. Sidell; Floyd S. & Lumma A. Dodd	3/15/73	130	54A	115
Bernard P. & Ona Wood	3/8/73	108	54A	97

09/08/2023



EXHIBIT 'A' Cont.

Center District, W. Va.

<u>Lessor</u>	<u>Date</u>	<u>Acres</u>	<u>Recorded</u>	
			<u>Book</u>	<u>Page</u>
Bernard P. & Ona Wood; & David Wood	3/8/73	118	54A	93
Bernard P. & Ona Wood	3/8/73	87	54A	91
Herbert A. & Beulah Yeater	3/28/73	200	54A	73
Herbert A. & Beulah Yeater	3/28/73	215	54A	71
Anglo C. & Virginia M. Ballard	3/14/73	38	54A	261
Anglo C. & Virginia M. Ballard	3/14/73	45	54A	263
Dewey & Virginia Dulaney	3/7/73	193	54A	231
George Hix	3/13/73	46	54A	231
Drestus H. Lemasters	3/8/73	104	54A	161
Richard & Merle Postlethwait	3/8/73	80	54A	135
Richard & Merle Postlethwait	3/8/73	32	54A	137
Charles E. & Charlotte R. Metz	3/8/73	128	54A	151
George W. & Mary J. Morris	3/8/73	108	54A	153
Fred J. & Wilda L. Musgrave	3/14/73	133	54A	155
Harold F. Lancaster	2/28/73	15	54A	157
Claude Long	3/14/73	125	54A	159
Webster C. & Bessie L. Allen	3/27/73	30	54A	285
Webster C. & Bessie L. Allen	3/27/73	50	54A	287
Webster C. & Bessie L. Allen, et al	3/27/73	20	54A	281
Webster C. & Bessie L. Allen	3/27/73	50	54A	283
Webster C. & Bessie L. Allen	3/27/73	122	54A	279
Alta M. Trader, Agent for F. M. Blake Heirs	4/20/73	84	54A	327
Alta M. Trader, Agent for F. M. Blake Heirs	4/20/73	52	54A	321
Alta M. Trader, Agent for F. M. Blake Heirs	4/20/73	23	54A	325
Alta M. Trader, Agent for F. M. Blake Heirs	4/20/73	52	54A	329
Alta M. Trader, Agent for F. M. Blake Heirs	4/20/73	23	54A	313

09/08/2023



## EXHIBIT "A" (Continued)

## Clay District

<u>Lessor</u>	<u>Date</u>	<u>Acres</u>	<u>Recorded</u> <u>Book</u>	<u>Page</u>
Paul and Maxine Henderson	03-01-73	83.00	54A	203
Paul and Maxine Henderson	03-01-73	107.00	54A	205
George Hix	03-13-73	18.00	54A	199
George Hix	03-13-73	148.00	54A	197
George Hix	03-13-73	133.00	54A	195
Bertus C. Ballard	03-08-73	15.00	54A	267
Arnold Leo and Carrie N. Lough	04-10-73	40.00	54A	389
Charles F. and Norma E. Geho	04-10-73	180.00	54A	377
Elvy and Garnet Gorby	03-06-73	100.00	54A	219
Elvy and Garnet Gorby	03-06-73	25.00	54A	217

09/08/2023



EXHIBIT "A" (Continued)

Grant District

<u>Lessor</u>	<u>Date</u>	<u>Acres</u>	<u>Recorded</u>	
			<u>Book</u>	<u>Page</u>
The F. M. Blake Heirs Alta M. Trader, Agent	04-20-73	104.00	54A	353
The F. M. Blake Heirs Alta M. Trader, Agent	04-20-73	556.00	54A	351
The F. M. Blake Heirs Alta M. Trader, Agent	04-20-73	61.00	54A	349
The F. M. Blake Heirs Alta M. Trader, Agent	04-20-73	58.00	54A	347
The F. M. Blake Heirs Alta M. Trader, Agent	04-20-73	25.00	54A	345
The F. M. Blake Heirs Alta M. Trader, Agent	04-20-73	51.00	54A	343
The F. M. Blake Heirs Alta M. Trader, Agent	04-20-73	55.00	54A	341
Raymond L. and Helen M. Ketznel	03-08-73	45.00	54A	169

09/08/2023



## EXHIBIT "A" (Continued)

## Green District

<u>Lessor</u>	<u>Date</u>	<u>Acres</u>	<u>Recorded</u>	
			<u>Book</u>	<u>Page</u>
Dorothy R. Smith	03-15-73	96.00	54A	109
Stanley Rex and Jessie S. Winland	03-14-73	55.00	54A	95
Stanley Rex and Jessie S. Winland	03-14-73	38.00	54A	87
Stanley Rex and Jessie S. Winland	03-14-73	100.00	54A	85
Stanley Rex and Jessie S. Winland	03-14-73	42.00	54A	83
Stanley Rex and Jessie S. Winland	03-14-73	118.00	54A	81
Stanley Rex and Jessie S. Winland	03-14-73	42.00	54A	79
James L. and Peggy J. Brown	04-17-73	95.00	54A	357
Mary E. Skinner	04-03-73	503.00	54A	445
Samuel and Nora B. Brown	04-17-73	40.00	54A	319
Burl M. and Gladys M. Burgess	04-17-73	110.00	54A	317
Samuel L. and Nora B. Brown	04-17-73	120.00	54A	315
Joseph E. and Jessie E. Larrimore	03-27-73	127.00	54A	163

09/08/2023



EXHIBIT 'A' Cont.


CHURCH DISTRICT

<u>Lessor</u>	<u>Date</u>	<u>Acres</u>	<u>Recorded</u>	
			<u>Book</u>	<u>Page</u>
John W. White, Heirs	4/11/73	71	54A	453
John W. White, Heirs	4/11/73	89	54A	451
Marie Cross Cunningham	4/11/73	62	54A	361
Dora E. Rice	3/28/73	78	54A	129

STATE OF WEST VIRGINIA, COUNTY OF WETZEL, TO-WIT  
OFFICE OF THE CLERK OF THE COUNTY COURT OF WETZEL COUNTY  
The foregoing paper writing was this day MARCH 30, 1974  
at 9:15 A.M., presented for record in my office, and thereupon  
together with this certificate thereto annexed, is admitted to record.

Teste: *Carl Frei* Clerk  
County Court of Wetzel County

RECEIVED OF *Handwritten Name* New Martinsville, W. Va.,  
19 *30* N<sup>o</sup> 63786  
Dollars *103.50*  
By *Handwritten Signature* PEARL FREEL, County Clerk, Wetzel County, W. Va.





B-11

STATE OF WEST VIRGINIA  
 DEPARTMENT OF MINES  
 OIL AND GAS DIVISION  
FINAL INSPECTION REQUEST  
INSPECTOR'S COMPLIANCE REPORT

**RECEIVED**  
 MAR 12 1984  
 OIL & GAS DIVISION  
 DEPT. OF MINES

Permit No. 103-1286  
 Company Haddad & Brooks  
 Inspector \_\_\_\_\_  
 Date \_\_\_\_\_

County Wetzel  
 District Magnolia  
 Farm Thomas Pegg  
 Well No. 3 Issued \_\_\_\_\_

RULE	DESCRIPTION	IN COMPLIANCE	
		Yes	No
23.06	Notification prior to starting work	_____	_____
25.04	Prepared before drilling to prevent waste	_____	_____
25.03	High-pressure drilling	_____	_____
16.01	Required permits at wellsite	_____	_____
15.03	Adequate fresh water casing	_____	_____
15.02	Adequate coal casing	_____	_____
15.01	Adequate production casing	_____	_____
15.04	Adequate cement strength	_____	_____
23.02	Maintained access roads	_____	_____
25.01	Necessary equipment to prevent waste	_____	_____
23.03	Reclaimed drilling site	_____	_____
23.04	Reclaimed drilling pits	_____	_____
23.05	No surface or underground pollution	_____	_____
7.05	Identification markings	_____	_____

COMMENTS: please cancel this permit as no on-site work has started

I have inspected the above well and have found it to be in compliance with the rules and regulations of the Office of Oil and Gas Department of Mines of the State of West Virginia, and the well can be released from the permitted work.

SIGNED: R.A. Lowther  
 DATE: mar 7 1984

09/08/2023



B-12



State of West Virginia  
Department of Mines  
Oil and Gas Division  
Charleston 25305

WALTER N MILLER  
DIRECTOR

THEODORE M. STREIT  
ADMINISTRATOR

March 19, 1984

Haddad & Brooks, Inc.  
905 Washington Road  
Washington, Pa. 15301

In Re: PERMIT NO: 47-103-1286  
FARM: Thomas A. & Elda V. Pegg  
WELL NO: 3  
DISTRICT: Magnolia  
COUNTY: Wetzel  
ISSUED: June 11, 1983

Gentlemen:

The FINAL INSPECTION REPORT for the above captioned well has been received in this office. Only the column checked below applies:

XXXX The well designated by the above permit number has been released under your Blanket Bond. (PERMIT CANCELLED - NEVER DRILLED)

         Please return the enclosed cancelled single bond which covered the well designated by the above permit number to the surety company who executed said bond in your behalf, in order that they may give you credit on their records.

         Your well record was received and reclamation requirements approved. In accordance with Chapter 22, Article 4, Section 2, the above captioned well will remain under bond coverage for life of the well.

Very truly yours,

Theodore M. Streit, Administrator  
Office of Oil & Gas - Dept. Mines

TMS/ rl

09/08/2023



