


FILE NO. 1717  
 MAP N79 sgs N15-16 E4  
 SCALE 1" = 800'  
 MINIMUM DEGREE OF  
 ACCURACY 1 in 200  
 PROVEN SOURCE OF  
 ELEVATION Pennzoil Co.  
Records

I THE UNDERSIGNED, HEREBY CERTIFY THAT  
 THIS PLAT IS CORRECT TO THE BEST OF MY  
 KNOWLEDGE AND BELIEF AND SHOWS ALL THE  
 INFORMATION REQUIRED BY LAW AND THE REGU-  
 LATIONS ISSUED AND PRESCRIBED BY THE DEPART-  
 MENT OF MINES.  
 (SIGNED) Curtis A. Lucas  
 CURTIS A. LUCAS LLS 275



(+) DENOTES LOCATION OF  
 WELL ON UNITED STATES  
 TOPOGRAPHIC MAPS  
 FORM IV-6  
 (8-78)

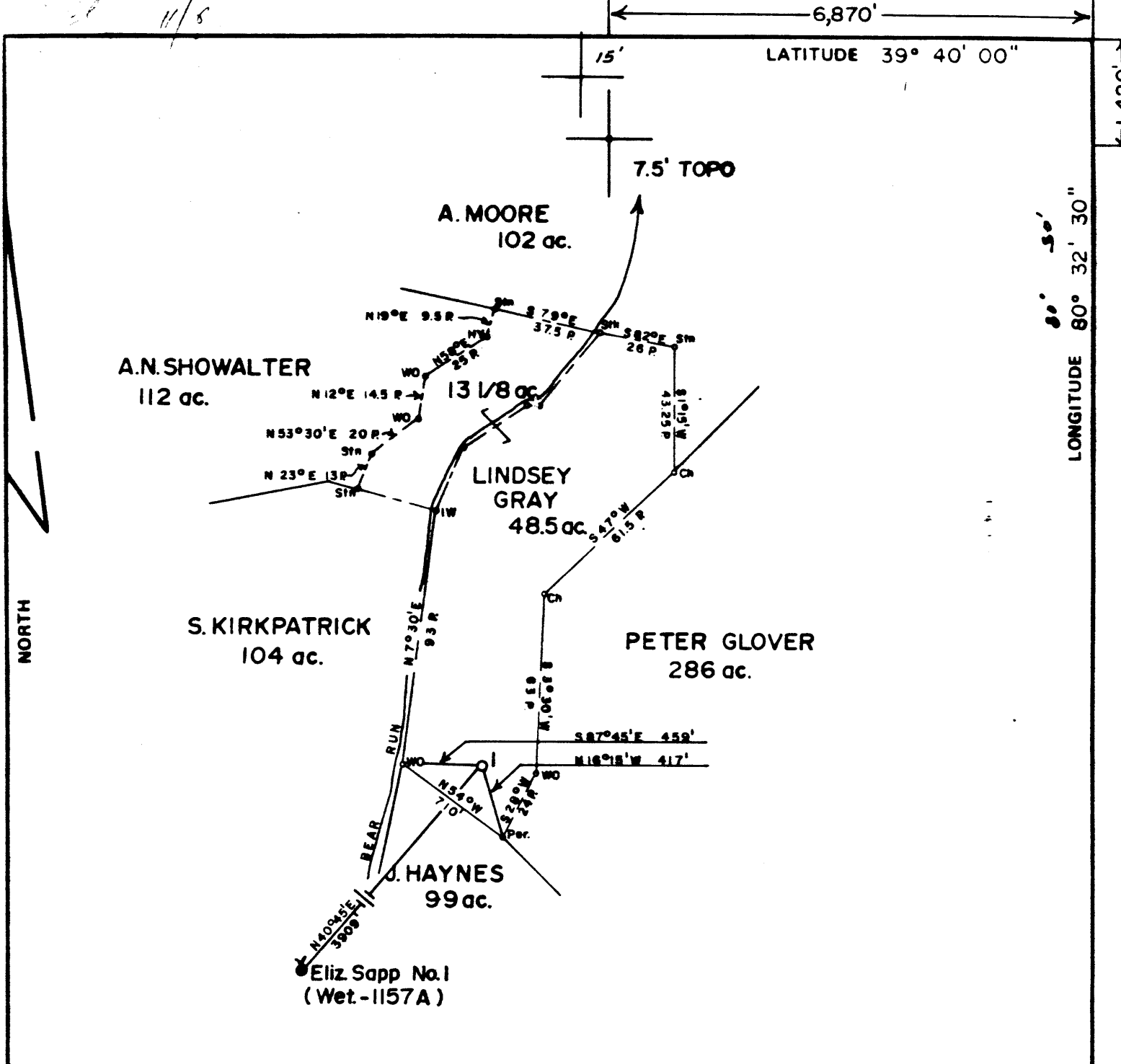


DATE Oct. 5  
 FARM Lindsey Gray NO. 1  
 API WELL NO.  
47 - 103 - 1243 - 1 P  
 STATE COUNTY PERMIT

STATE OF WEST VIRGINIA  
 DEPARTMENT OF MINES  
 OIL AND GAS DIVISION


WELL TYPE: OIL  GAS  LIQUID INJECTION  WASTE DISPOSAL   
 (IF "GAS,") PRODUCTION  STORAGE  DEEP  SHALLOW   
 LOCATION: ELEVATION 1249.85' WATERSHED Bear Run of Knob Fork  
 DISTRICT Center COUNTY Wetzel  
 QUADRANGLE Littleton 7.5'  
 SURFACE OWNER Paul & Maxine Henderson ACREAGE 49 ac.  
 OIL & GAS ROYALTY OWNER Earl L. Riggs LEASE ACREAGE 62 ac.  
 LEASE NO. 13321

PROPOSED WORK: DRILL  CONVERT  DRILL DEEPER  REDRILL  FRACTURE OR  
 STIMULATE  PLUG OFF OLD FORMATION  PERFORATE NEW  
 FORMATION  OTHER PHYSICAL CHANGE IN WELL (SPECIFY) \_\_\_\_\_  
 PLUG AND ABANDON  CLEAN OUT AND REPLUG   
 TARGET FORMATION Fourth Sand ESTIMATED DEPTH 3164' DEC 4 1981  
 WELL OPERATOR PENNZOIL COMPANY DESIGNATED AGENT JAMES A. CREWS  
 ADDRESS P. O. BOX 1588 ADDRESS P. O. BOX 1588  
PARKERSBURG, W. V. 26101 PARKERSBURG, W. V. 26101



FILE NO. 1717  
 MAP N79 sq N15-16 E4  
 SCALE 1" = 800'  
 MINIMUM DEGREE OF  
 ACCURACY 1 in 200  
 PROVEN SOURCE OF  
 ELEVATION Pennzoil Co.  
Records

I THE UNDERSIGNED, HEREBY CERTIFY THAT  
 THIS PLAT IS CORRECT TO THE BEST OF MY  
 KNOWLEDGE AND BELIEF AND SHOWS ALL THE  
 INFORMATION REQUIRED BY LAW AND THE REGU-  
 LATIONS ISSUED AND PRESCRIBED BY THE DEPART-  
 MENT OF MINES.  
 (SIGNED) Curtis A. Lucas  
 CURTIS A. LUCAS LLS 275



(+) DENOTES LOCATION OF  
 WELL ON UNITED STATES  
 TOPOGRAPHIC MAPS  
 FORM IV-6  
 (8-78)



DATE Oct. 5  
 FARM Lindsey Gray NO. 1  
 API WELL NO.  
47 - 103 - 1243 - 1 P  
 STATE COUNTY PERMIT

STATE OF WEST VIRGINIA  
 DEPARTMENT OF MINES  
 OIL AND GAS DIVISION

WELL TYPE: OIL  GAS  LIQUID INJECTION  WASTE DISPOSAL   
 (IF "GAS,") PRODUCTION  STORAGE  DEEP  SHALLOW   
 LOCATION: ELEVATION 1249.85' WATERSHED Bear Run of Knob Fork  
 DISTRICT Center COUNTY Wetzel  
 QUADRANGLE Littleton 7.5'  
 SURFACE OWNER Paul B. Maxine Henderson ACREAGE 49 ac.  
 OIL & GAS ROYALTY OWNER Earl L. Riggs LEASE ACREAGE 62 ac.  
 LEASE NO. 13321  
 PROPOSED WORK: DRILL  CONVERT  DRILL DEEPER  REDRILL  FRACTURE OR  
 STIMULATE  PLUG OFF OLD FORMATION  PERFORATE NEW  
 FORMATION  OTHER PHYSICAL CHANGE IN WELL (SPECIFY) \_\_\_\_\_

PLUG AND ABANDON  CLEAN OUT AND REPLUG   
 TARGET FORMATION Fourth Sand ESTIMATED DEPTH 3164'  
 WELL OPERATOR PENNZOIL COMPANY DESIGNATED AGENT JAMES A. CREWS JUL 2 1984  
 ADDRESS P. O. BOX 1588 ADDRESS P. O. BOX 1588  
PARKERSBURG, W. V. 26101 PARKERSBURG, W. V. 26101

AFFIDAVIT OF PLUGGING AND FILLING WELL

OIL & GAS DIVISION  
**DEPT. OF MINES**

AFFIDAVIT SHOULD BE MADE IN TRIPLICATE, one copy mailed to the Department, one copy to be retained by the Well Operator and the third copy (and extra copies if required) should be mailed to each coal operator at their respective addresses.

Coal Operator or Owner	Pennzoil Company
Address	Name of Well Operator
Coal Operator or Owner	P. O. Box 1588, Parkersburg, W. Va. 26102
Address	Complete Address
Coal Operator or Owner	August 29, 19 84
Address	WELL AND LOCATION
Paul and Maxine Henderson	Center _____ District _____
Lease or Property Owner	Wetzel _____ County _____
Littleton, West Virginia 26581	WELL NO. 1
Address	Lindsey Gray _____ Farm _____

STATE INSPECTOR SUPERVISING PLUGGING Robert Lowther

AFFIDAVIT

STATE OF WEST VIRGINIA,  
County of Wetzel ss:

Kenneth Dotson and Lyle P. Farley  
being first duly sworn according to law depose and say that they are experienced in the work of plugging and filling oil and gas wells and were employed by Perkins Oil & Gas, Inc. Contractor for, well operator, and participated in the work of plugging and filling the above well, that said work was commenced on the 13 day of June, 19 84, and that the well was plugged and filled in the following manner:

Sand or Zone Record Formation	Filling Material	Plugs Used Size & Kind	Casing	
			CSG PULLED	CSG LEFT IN
	Gel 3164-3050			
	Cement 3050-2634			
	Gel 2634-2144			
	Cement 2144-1949			
	Gel 1949-1042	6-5/8" casing	860	1180
	Cement 1042-820	5-3/16" casing	2155	820
	Gel 820-140			
	Cement 140-75			
	Gel 75-40			
	Cement 40-surface			
Coal Seams		<u>9-7-89</u> Description of Monument		
(Name)				
(Name)		1 joint 7" casing extending		
(Name)		30" above surface		
(Name)				

and that the work of plugging and filling said well was completed on the 28 day of June, 19 84.

And further deponents saith not.

Sworn to and subscribed before me this 30th day of August, 19 84.

Kenneth Dotson  
Lyle P. Farley  
Curtis G. Lewis  
Notary Public

My commission expires:  
July 2, 1990

Permit No. 47-103-1243-P