

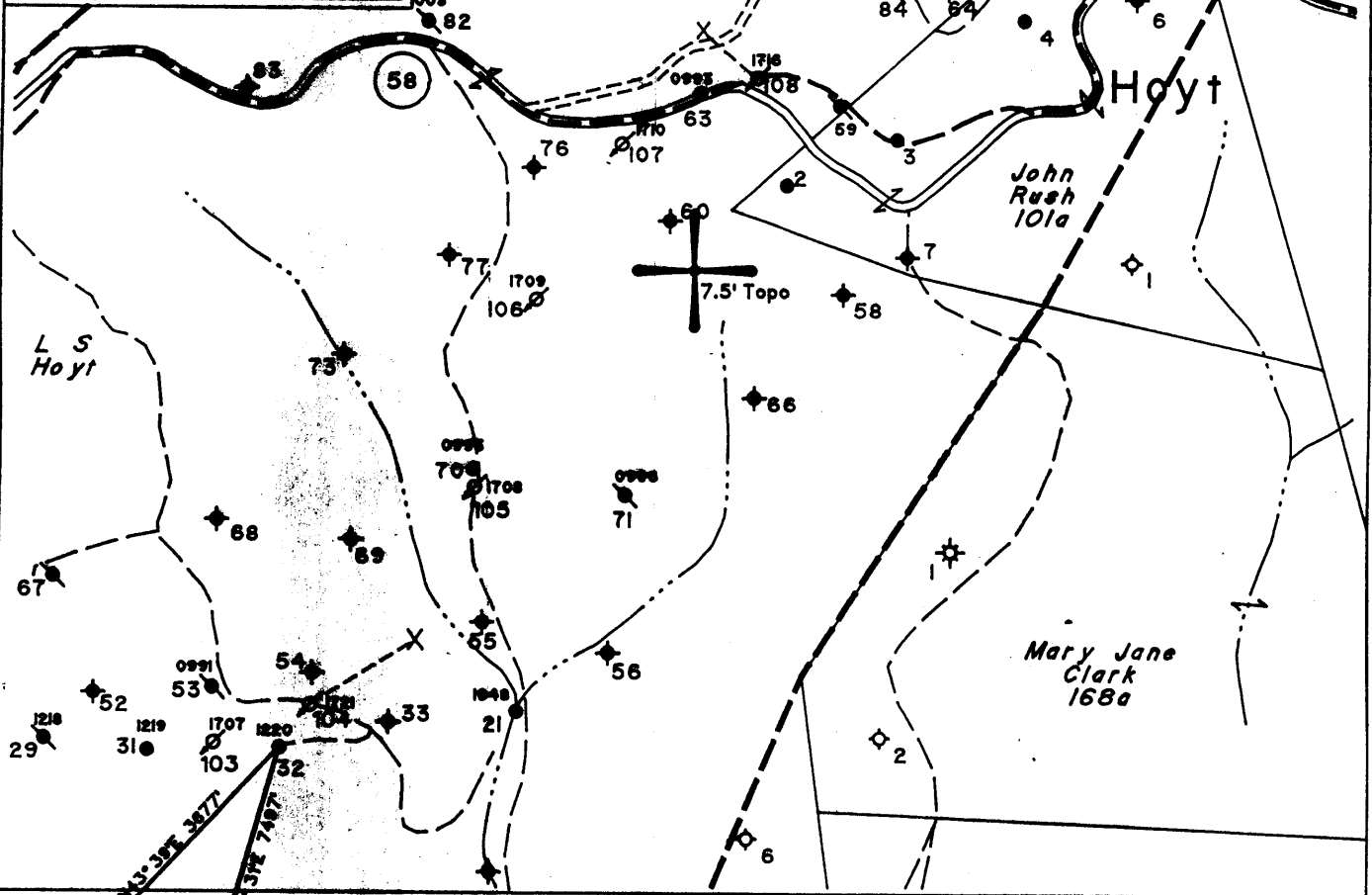
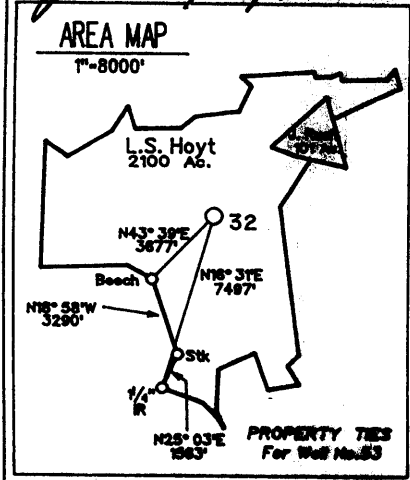
8,400'

LATITUDE 39° 37' 30"

LONGITUDE 80° 37' 30"

8,450'

*Jan 1/2/97*




(H) DENOTES LOCATION OF WELL ON UNITED STATES TOPOGRAPHIC MAPS

FILE NO. 325  
 MAP NO. N68 N 11 S E W 2  
 SCALE 1" = 1000'  
 MINIMUM DEGREE OF ACCURACY 1 in 200  
 PROVEN SOURCE OF ELEVATION USGS BM - 838'

I THE UNDERSIGNED, HEREBY CERTIFY THAT THIS PLAT IS CORRECT TO THE BEST OF MY KNOWLEDGE AND BELIEF AND SHOWS ALL THE INFORMATION REQUIRED BY LAW AND THE REGULATIONS ISSUED AND PRESCRIBED BY THE DEPARTMENT OF MINES.

(SIGNED) *Timothy P. Roush*  
 TIMOTHY P. ROUSH PS 793



STATE OF WEST VIRGINIA  
 DIVISION OF ENERGY  
 OIL AND GAS SECTION



DATE December 19, 19 96  
 FARM L.S. Hoyt NO. 32  
 API WELL NO. 47-103-01220-P

WELL TYPE: OIL  GAS  LIQUID INJECTION  WASTE DISPOSAL   
 (IF "GAS") PRODUCTION  STORAGE  DEEP  SHALLOW   
 LOCATION: ELEVATION 1310' WATERSHED Betsy Run  
 DISTRICT Grant COUNTY Wetzel  
 QUADRANGLE Pine Grove

SURFACE OWNER Dallison Lumber Inc. ACREAGE 2099.3 Ac.  
 OIL & GAS ROYALTY OWNER The Hoyt Foundation LEASE ACREAGE 2100 Ac.  
 LEASE NO. 52265-50

PROPOSED WORK: DRILL  CONVERT  DRILL DEEPER  REDRILL  FRACTURE OR STIMULATE  PLUG OFF OLD FORMATION  PERFORATE NEW FORMATION  OTHER PHYSICAL CHANGE IN WELL (SPECIFY) Pennzoil Plugging

PLUG AND ABANDON  CLEAN OUT AND REPLUG   
 TARGET FORMATION Gordon ESTIMATED DEPTH 3225' Drilled in 1905

WELL OPERATOR Pennzoil Products Company DESIGNATED AGENT Philip S. Ondrusek  
 ADDRESS P. O. Box 5519 ADDRESS P. O. Box 5519  
Vienna, W.Va. 26105 Vienna, W.Va. 26105

JAN 08 1997

FORM IV-B

STATE OF WEST VIRGINIA  
DIVISION OF ENVIRONMENTAL PROTECTION  
SECTION OF OIL AND GAS

AFFIDAVIT OF PLUGGING AND FILLING WELL

AFFIDAVIT SHOULD BE IN TRIPLICATE, one copy mailed to the Division, one copy to be retained by the Well Operator and the third copy (and extra copies if required) should be mailed to each coal operator at their respective addresses.

Farm name: DALLISON LUMBER CO. Operator Well No.: L.S. HOYT #32

LOCATION: Elevation: 1,310.00 Quadrangle: PINE GROVE  
District: GRANT County: WETZEL  
Latitude: 8450 Feet South of 39 Deg. 37 Min. 30 Sec.  
Longitude 8400 Feet West of 80 Deg. 37 Min. 30 Sec.

Well Type: OIL X GAS \_\_\_\_\_

Company: Pennzoil Products Company  
P. O. Box 5519  
Vienna, WV 26105-5519

Coal Operator DUPECK Inc.  
or Owner 6451 Pleasant St.  
Library, PA 15129

Agent: P. S. Ondrusek

Coal Operator \_\_\_\_\_  
or Owner \_\_\_\_\_

Permit Issued: 01/03/96

AFFIDAVIT

STATE OF WEST VIRGINIA,  
County of Wood ss:

Rolank Taylor and Kenneth Dotson being first duly sworn according to law depose and say that they are experienced in the work of plugging and filling oil and gas wells and were employed by the above named well operator, and participated in the work of plugging and filling the above well, and Randal Mick Oil and Gas Inspector representing the Director, say that said work was commenced on the 27th day of August, 1997, and that the well was plugged and filled in the following manner:

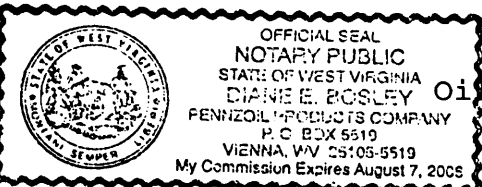
TYPE	FROM	TO	PIPE REMOVED	LEFT
100 sks. cement	3190'	3090'	5" 2170'	357'
50 sks. cement	2550'	2450'	7" 250'	2205'
25 sks. cement	1550'	1450'		
50 sks. cement	1250'	1150'	Ripped 7" csg. every 20' from	
75 sks. cement	550'	450'	1550'-1450', 1250'-1150', and	
125 sks. cement	250'	Surface	550'-450'	
6% gel between cement plugs				

Description of monument: 7" x 20' casing  
and that the work of plugging and filling said well was completed on the 22nd day of September, 1997.

And further deponents saith not.

Sworn and subscribe before me this 9th day of \_\_\_\_\_, 1997  
My commission expires: August 7, 2006

Rolank Taylor  
Kenneth Dotson  
Diane E. Bosley  
Notary Public



Oil and Gas Inspector: \_\_\_\_\_