

WR-38
Rev. 5/08

API # 47-103-01066-P

STATE OF WEST VIRGINIA
DEPARTMENT OF ENVIRONMENTAL PROTECTION
OFFICE OF OIL AND GAS

AFFIDAVIT OF PLUGGING AND FILLING WELL

AFFIDAVIT SHOULD BE IN TRIPLICATE, one copy mailed to the Department, one copy to be retained by the Well Operator and the third copy (and extra copies if required) should be mailed to each coal operator at their respective addresses.

Farm name: B. W. Peterson Operator Well No.: 7215

LOCATION: Elevation: 1122.86' Quadrangle: FOLSOM WV 7.5'
District: Grant County: Wetzel
Latitude: _____ Feet South of 39 Deg. 29 Min. 31.17 Sec.
Longitude: _____ Feet West of 80 Deg. 32 Min. 41.12 Sec.

Well Type: OIL X GAS _____

Company Consolidation Coal Co. Coal Operator Consolidation Coal Co.
or Owner _____
Agent David Roddy Coal Operator _____
or Owner _____
Permit Issued Date 11/13/2018

AFFIDAVIT

STATE OF WEST VIRGINIA,
County of Monongalia ss:

Roger D. Moore and Matthew A. Yearsley being first duly sworn according to law depose and say that they are experienced in the work of plugging and filling oil and gas wells and were employed by the above named well operator, and participated in the work of plugging and filling the above well say that said work was commenced on the 14th day of March, 2019, and the well was plugged and filled in the following manner:

| TYPE | FROM | TO | PIPE REMOVED | LEFT |
|--------------------|-------|-------|--------------|-------|
| Expandable Cement | 2990' | 1108' | | |
| Thixotropic Cement | 1108' | 700' | | |
| Expandable Cement | 700' | 0 | | |
| 4 1/2" Casing | 2428' | 2990' | 2428' | 562' |
| 5 1/2" Casing | 1511' | 2404' | 1500' | 893' |
| 7" Casing | 0 | 2360' | 0 | 2360' |
| 16" Conductor | 0 | 20' | 0 | 20' |


Description of monument: 77" of 7" casing with company name, well #, API #, and date cemented. and that the work of plugging and filling said well was completed on the 28th day of March, 2019.

And further deponents saith not. Roger D. Moore
Matthew A. Yearsley

Sworn and subscribe before me this 1st day of May, 2019

My commission expires: 06/17/2021

Richard O'Dell
Notary Public



Office of Oil and Gas

Affidavit reviewed by the Office of Oil and Gas: Derek M. Haught Title: Oil & Gas Inspector MAY 10 2019

Plugging Report for MSHA

Well Number: 7215 Mine: Harrison County Mine

Permit Number: 47-103-01066-P

Date Clean Out Started: 3/14/2019

Date Well Bore Plugged: 3/28/2019

Pittsburgh Coal Seam: 908.7 ft. To 915.5 ft.

Plugs:

| From | To | Type of Cement |
|-------|---------|-----------------------------------|
| 2990' | 1108' | Expandable Cement |
| 1108' | 700' | Thixotropic Cement with Green Dye |
| 700' | Surface | Expandable Cement |

Casing Remaining in Well Bore

| | Top | Bottom | Left | Pulled |
|----------------|---------|--------|-------|--------|
| 4 1/2" casing | 2428' | 2990' | 562' | 0 |
| 2 3/8" tubing | | | | |
| 5 1/2" casing | 1511' | 2404' | 893' | 1500' |
| 7" casing | Surface | 2360' | 2360' | 0 |
| 7" fiberglass | | | | |
| 8 5/8" casing | | | | |
| 10 3/4" casing | | | | |
| 16" Conductor | Surface | 20' | 20' | 0 |

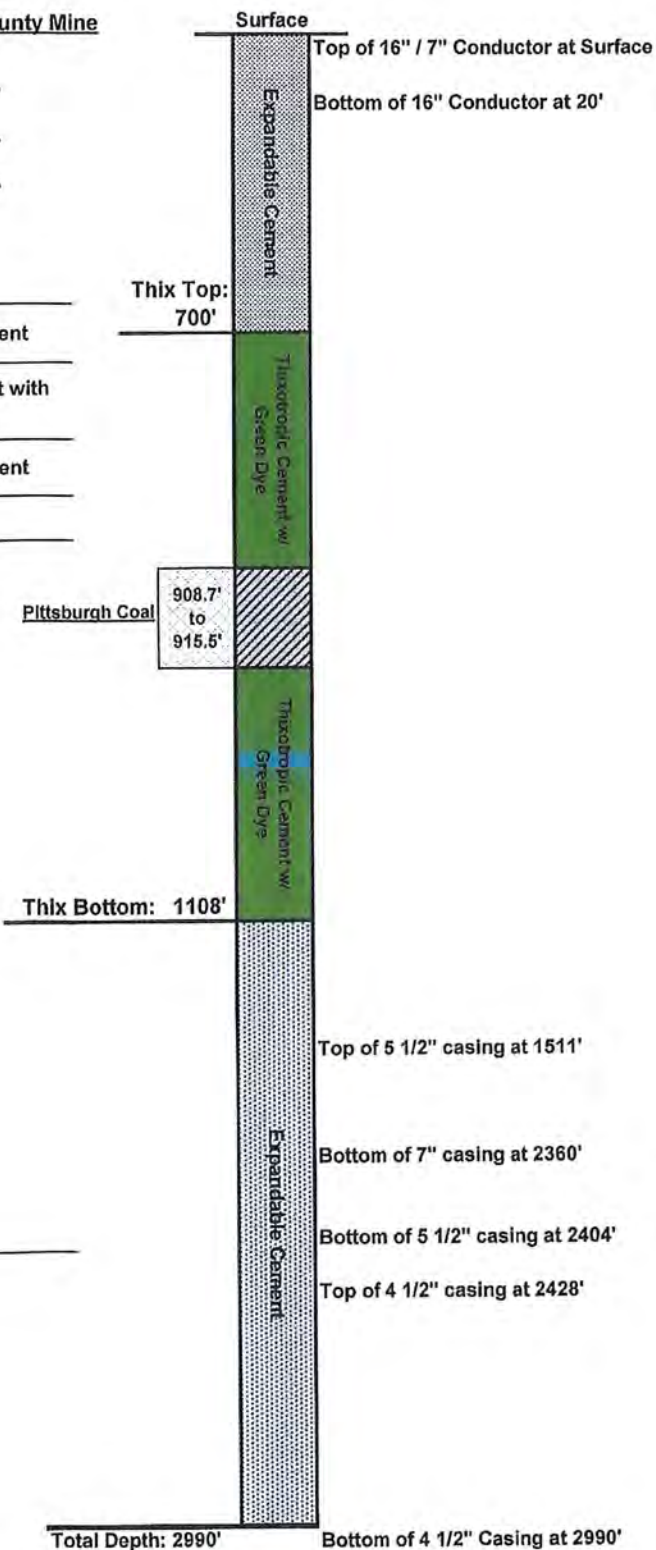
Cement:

| | | |
|------------------|------|-------|
| Expandable | 320 | sacks |
| Thixotropic | 75 | sacks |
| Econofill | | sacks |
| Mud Flush | 1000 | gal |
| Other | | |
| Est. Top Thix | | ft |
| Did Cement Circ. | YES | |

Comments:

Caving: Extreme Moderate Normal
 Lost Circulation: Extreme Moderate Normal
 Difficulty in Removing Casing: Extreme Moderate Normal
 Debris in Well Bore: Wood Steel Other: _____

| | |
|--------------------------------|------|
| Surface Elevation (Surveyed) | 1123 |
| Bottom of Coal Structure (Map) | 222 |
| Difference | 901 |



RECEIVED
Office of Oil and Gas

MAY 10 2019

WV Department of
Environmental Protection

AFFIDAVIT OF PLUGGING AND FILLING WELL

AFFIDAVIT SHOULD BE MADE IN TRIPLICATE, one copy mailed to the Division, one copy to be retained by the Well Operator and the third copy (and extra copies if required) should be mailed to each coal operator at their respective addresses.

CONSOLIDATION COAL CO.
Coal Operator or Owner
1 BRIDGE STREET MONONGAH, WV 26554
Address
CONSOLIDATION COAL CO.
Coal Operator or Owner
1 BRIDGE STREET MONONGAH, WV 26554
Address
JAMES E. & GARY B. TUCKER
Lease or Property Owner
1100 TAYLOR STREET CLARKSBURG, WV 26301
Address

CONSOLIDATION COAL CO.
Name of Well Operator
1 BRIDGE STREET MONONGAH, WV 26554
Complete Address
FOLSOM, WV 7.5'
Well Location
GRANT
District
WETZEL
County
7215
Well No.
B.W.PETERSON
Farm

STATE INSPECTOR SUPERVISING PLUGGING Derek M. Haught

AFFIDAVIT

STATE OF WEST VIRGINIA,
County of MONONGALIA ss:
Roger D. Moore and MATTHEW A. YEARSLEY being first duly sworn according to law depose and say that they are experienced in the work of plugging and filling oil and gas wells and were employed by Consolidation Coal Company well operator, and participated in the work of plugging and filling the above well, that said work was commenced on the 14th day of March, 2019 and that the well was plugged in the following manner:

| Sand or Zone Record | Filling Material | Casing/Tubing Size | Casing Pulled | Casing Left In |
|--|-------------------------|--|---------------|----------------|
| Formation | | | | |
| Pulled 2990' of 2 3/8" tubing from surface to 2990'. Pulled 2428' of 4 1/2" casing from surface to 2428'. Attempted to pull remaining 4 1/2" casing by pulling 150% of string weight. All attempts were unsuccessful. Left 562' of 4 1/2" casing from 2428' to 2990'. Perforated 4 1/2" casing with 6 shots each at 2990', 2790' and 2590'. Cemented bottom of hole from 2990' to 2550' with 45 sacks of Expandable Cement. Pulled 1511' of 5 1/2" casing from surface to 1511'. Left 893' of 5 1/2" casing from 1511' to 2404'. Attempted to pull remaining 5 1/2" and 7" casing by pulling 150% of string weight. All attempts were unsuccessful. Perforated remaining 7" casing with 4 shots each at 2000', 1500', 1116', 1066', 1016', 966', 926', 916', 913', 910.5', 908', 903', 898', 858', and 808'. Cemented intermediate plug from 2550' to 1229' with 160 sacks of Expandable Cement. Left 20' of 16" conductor pipe in well from surface to 20'. | 2 3/8" Tubing | 2990' | 0 | |
| | | 4 1/2" Casing | 2428' | 562' |
| | | 5 1/2" Casing | 1511' | 893' |
| | | 7" Casing | 0 | 2360' |
| | | 16" Conductor | 0 | 20' |
| Cemented well from 1229' to surface as follows: From 1229' to 1108' with 15 sacks of Expandable Cement. From 1108' to 700' with 75 sacks of Thixotropic Cement with Green Dye. From 700' to surface with 100 sacks of Expandable Cement. Cement did circulate at the surface. | | | | |
| Coal Seams | Description of Monument | | | |
| Pittsburgh | 908.7' to 915.5' | 77" of 7" casing w/ company name, well number, permit number and date cemented stated on 7" casing. Well marker will be attached to cement plug at ground level. | | |

... and that the work of plugging and filling said well was completed on the 28th day of March, 2019

And further deponents saith not.

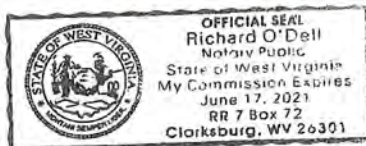
Roger D. Moore
Roger D. Moore
Matthew A. Yearsley
Matthew A. Yearsley

Sworn to and subscribed before me this 1st day of May, 2019

Richard O'Dell
Notary Public

My commission expires:

06/17/2021



Permit No. 47-103-01066
Well No. 7215
Latitude: 39° 29' 31.17"N
Longitude: 80° 32' 41.12"W

RECEIVED
Office of Oil and Gas

MAY 10 2019

WV Department of
Environmental Protection