

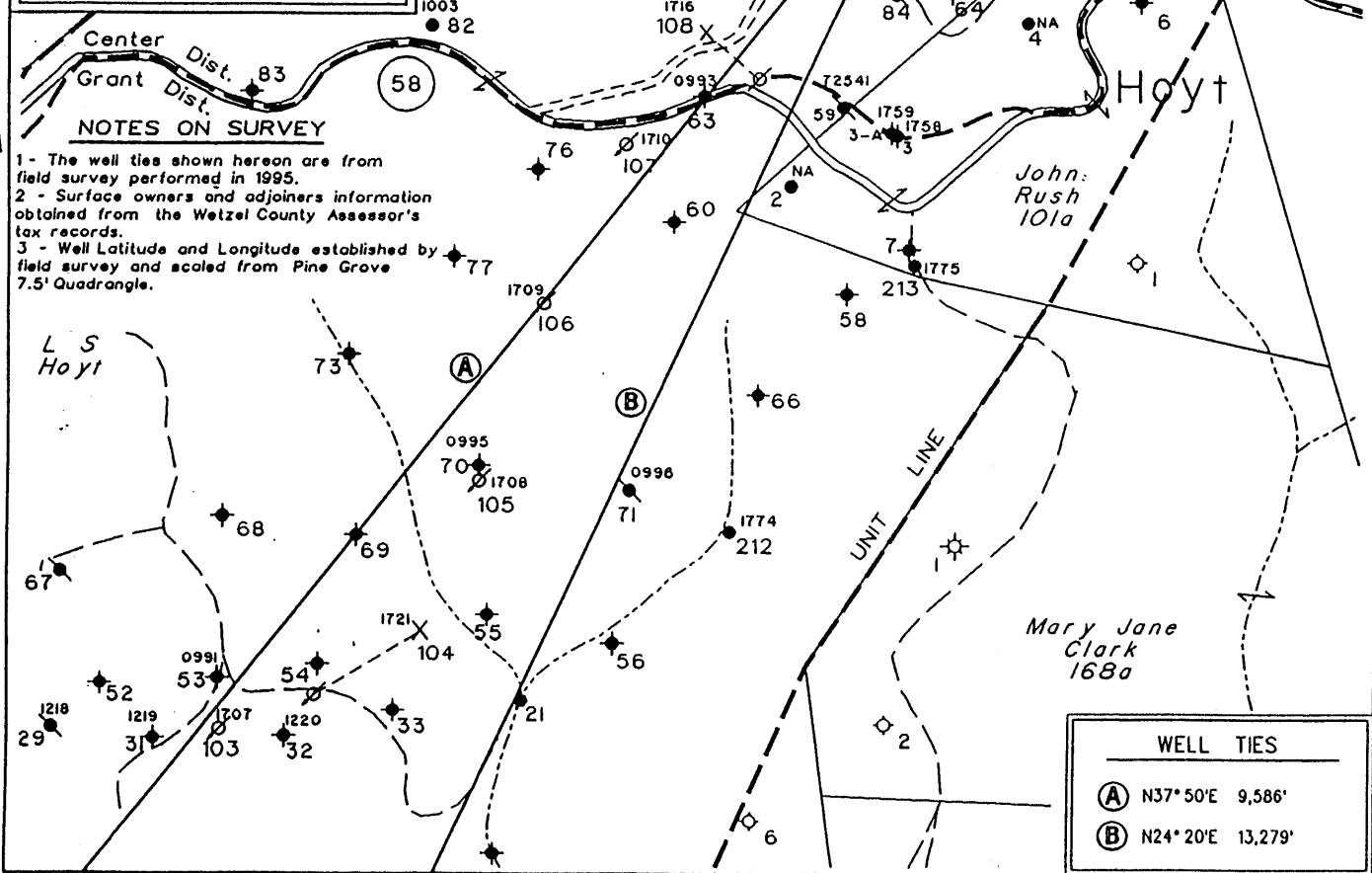
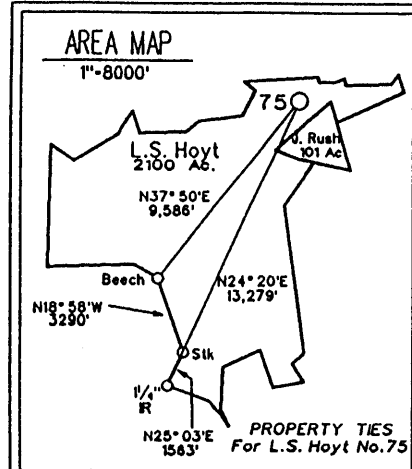
Lat. - 39° 36'54.9"

4,300'

LATITUDE 39° 37' 30"

LONGITUDE 80° 37' 30"

Long. - 80° 38'25.0"



NOTES ON SURVEY

- 1 - The well ties shown hereon are from field survey performed in 1995.
- 2 - Surface owners and adjoiners information obtained from the Wetzel County Assessor's tax records.
- 3 - Well Latitude and Longitude established by field survey and scaled from Pine Grove 7.5' Quadrangle.


WELL TIES	
(A)	N37° 50'E 9,586'
(B)	N24° 20'E 13,279'

(H) DENOTES LOCATION OF WELL ON UNITED STATES TOPOGRAPHIC MAPS

FILE NO. 325
 MAP NO. N68 N 12 S E W 3
 SCALE 1" = 1000'
 MINIMUM DEGREE OF ACCURACY 1 in 200
 PROVEN SOURCE OF ELEVATION USGS BM - 838'

I THE UNDERSIGNED, HEREBY CERTIFY THAT THIS PLAT IS CORRECT TO THE BEST OF MY KNOWLEDGE AND BELIEF AND SHOWS ALL THE INFORMATION REQUIRED BY LAW AND THE REGULATIONS ISSUED AND PRESCRIBED BY THE DEPARTMENT OF MINES.

(SIGNED) [Signature]
 TIMOTHY P. ROUSH PS 793



WEST VIRGINIA
 Division of Environmental Protection
 Office of Oil and Gas
 *10 McJunkin Road
 Nitro, West Virginia 25143-2506



DATE September 8, 19 99
 FARM L.S. Hoyt NO. 75
 API WELL NO. 47-103-0999-P

WELL TYPE: OIL GAS LIQUID INJECTION WASTE DISPOSAL
 (IF "GAS") PRODUCTION STORAGE DEEP SHALLOW
 LOCATION: ELEVATION 1,216' WATERSHED Little Fishing Creek
 DISTRICT Center COUNTY Wetzel
 QUADRANGLE Pine Grove

SURFACE OWNER Dallison Lumber Inc. ACREAGE 2099.3 Ac.
 OIL & GAS ROYALTY OWNER The Hoyt Foundation LEASE ACREAGE 2100 Ac.
 LEASE NO. 52265-50

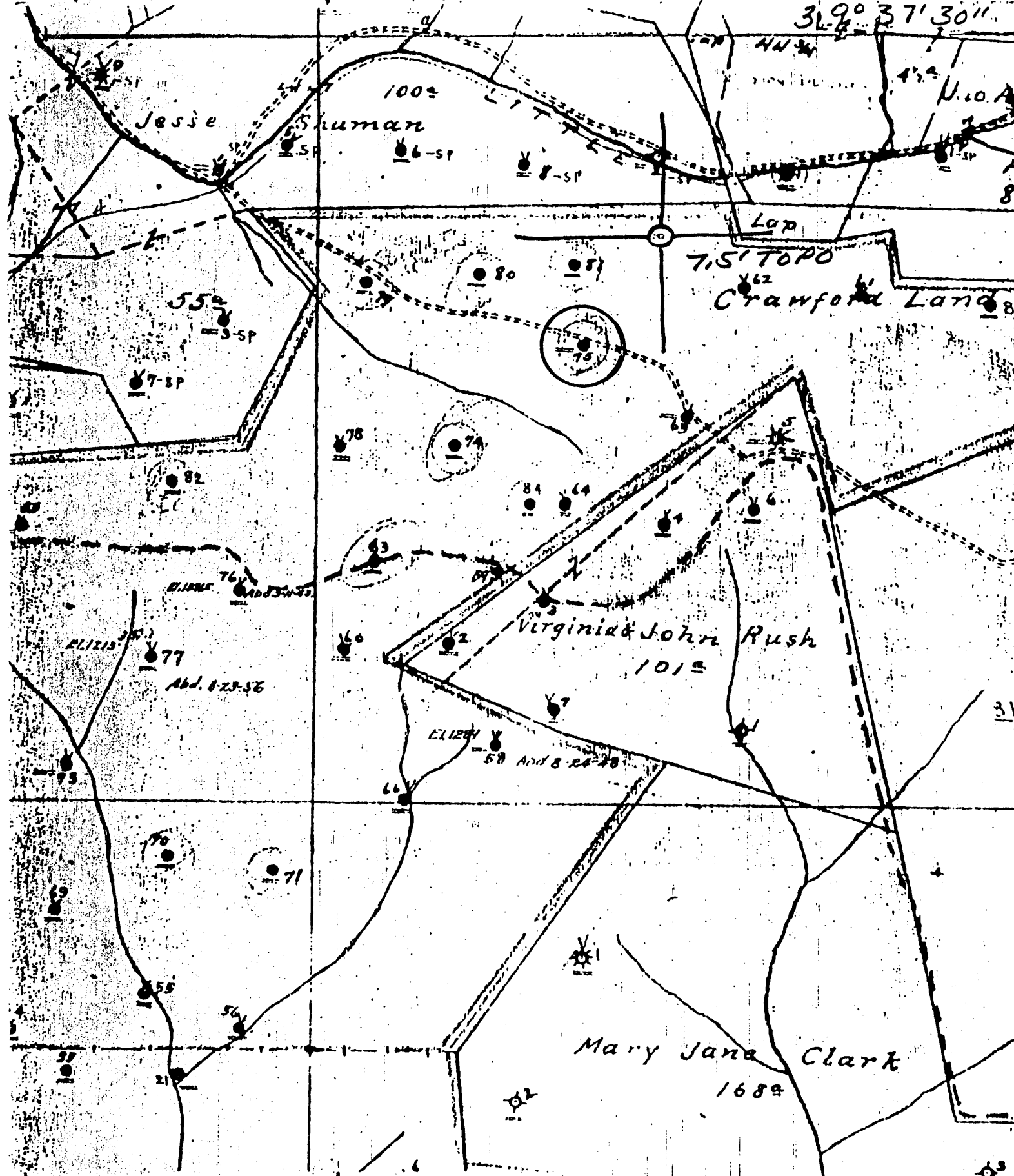
PROPOSED WORK: DRILL CONVERT DRILL DEEPER REDRILL FRACTURE OR STIMULATE PLUG OFF OLD FORMATION PERFORATE NEW FORMATION OTHER PHYSICAL CHANGE IN WELL (SPECIFY) _____

PLUG AND ABANDON CLEAN OUT AND REPLUG
 TARGET FORMATION Gordon ESTIMATED DEPTH 3,164'
 WELL OPERATOR PennzEnergy E&P, LLC DESIGNATED AGENT Michael McCown
 ADDRESS P. O. Box 5519 ADDRESS P. O. Box 5519
Vienna, W.Va. 26105 Vienna, W.Va. 26105

27 1999

FORM IV-B

WEST 0999-P



(+) DENOTES LOCATION OF WELL ON UNITED STATES TOPOGRAPHIC MAPS
 FORM IV-6
 (8-78)
 N68 N12 W1



DATE 1-5- 19 79
 OPERATOR'S WELL NO. 75
 API WELL NO. 47-103
 STATE COUNTY PERMIT 0999

STATE OF WEST VIRGINIA
 DEPARTMENT OF MINES
 OIL AND GAS DIVISION

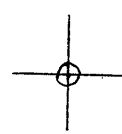
WELL TYPE: OIL GAS LIQUID INJECTION WASTE DISPOSAL
 (IF "GAS", PRODUCTION STORAGE DEEP SHALLOW
 LOCATION: ELEVATION 1301.35 WATER SHED LITTLE FISHING CR
 DISTRICT CENTER COUNTY WETZEL
 QUADRANGLE PINE GROVE 7.5'

SURFACE OWNER _____ ACREAGE _____
 OIL & GAS ROYALTY OWNER _____ LEASE ACREAGE _____

LEASE NO. _____
 PROPOSED WORK: DRILL CONVERT DRILL DEEPER REDRILL FRACTURE OR STIMULATE PLUS OFF OLD FORMATION PERFORATE NEW FORMATION OTHER PHYSICAL CHANGE IN WELL (SPECIFY) _____

PLUS AND ABANDON CLEAN OUT AND REPLUG
 TARGET FORMATION _____ ESTIMATED DEPTH _____
 WELL OPERATOR Pennzoil Company DESIGNATED AGENT James A. Crews
 ADDRESS P. O. Box 1588 ADDRESS P. O. Box 1588
Parkersburg, WV 26101 Parkersburg, WV 26101

LATITUDE 39° 37' 30"



80° 37' 30"

LONGITUDE

7'5 OGIS topo location

7.5' 10C 0.675 15' 10C _____
 0.81W (calc.) _____

Company _____

Farm _____

Quad PINE GROVE 7 1/2'

County WETZEL

District CENTER

WELL LOCATION MAP

File No. 103-0999

(140)

SOUTH PENN OIL COMPANY - COMPLETION

SERIAL NO. _____ FARM L.S. Hoyt, P.I. WELL NO. 75
 ELEVATION _____ N 12 W 1
 LEASE NO. _____ ACRES 2100
 WATERS OF Little Fishing Creek
 DISTRICT Center COUNTY Wetzel STATE W. Va.
 DRILLING COMMENCED 10/7/02 COMPLETED 1/2/03 DEPTH 3164'

SANDS	TOP	BOTTOM	ELEV. TOP	CASING
POH. COAL XXXXXX	1120			
Big Injun	2345	2568		12" 889
Gordon Stray	3120	3142		8" 1611
Gordon	3152			6" 2348
				8" 2848
				PACKERS AND DEPTH SET

INITIAL PROD. No Record SAND Gordon DEPTH 2036' ✓
 GAS TEST No Record
 SHOT Nov. 1903 QUARTS 20 8/29/04, 60 Qts. Apr. 1905, 100 Qts.
 REMARKS 2/21/08. 120 Qts. 2/19/13. 40 Qts.

REPORTED BY PINEY DISTRICT ABANDONED Not Abdn.
 P. O. 234-24-10-21

47-103-0999

WR-38
21-Sep-99

RECEIVED
Office of Oil & Gas
Permitting

MAR 30 2000

WV Division of
Environmental Protection

API # 47-103-00999-P

STATE OF WEST VIRGINIA
DIVISION OF ENVIRONMENTAL PROTECTION
SECTION OF OIL AND GAS

AFFIDAVIT OF PLUGGING AND FILLING WELL

AFFIDAVIT SHOULD BE IN TRIPLICATE, one copy mailed to the Division, one copy to be retained by the Well Operator and the third copy (and extra copies if required) should be mailed to each coal operator at their respective addresses.

Farm name: DALLISON LUMBER CO. Operator Well No.: HOYT 75
LOCATION: Elevation: 1,216.00 Quadrangle: PINE GROVE
District: CENTER County: WETZEL
Latitude: 3550 Feet South of 39 Deg. 37 Min. 30 Sec.
Longitude 4300 Feet West of 80 Deg. 37 Min. 30 Sec.

Well Type: OIL X GAS _____

Company: PennzEnergy
P.O. Box 5519
Vienna, WV 26105

Coal Operator DUPECH Inc.
or Owner 6451 Pleasant St.
Library, PA 15129

Agent: MICHAEL McCOWN

Coal Operator _____
or Owner _____

Permit Issued: 09/21/99

AFFIDAVIT

STATE OF WEST VIRGINIA,
County of Wood ss:

x Kenneth Dotson and x Jeffrey A. Keim being first duly sworn according to law depose and say that they are experienced in the work of plugging and filling oil and gas wells and were employed by the above named well operator, and participated in the work of plugging and filling the above well, and x RANDALL MICK Oil and Gas Inspector representing the Director, say that said work was commenced on the 23rd day of February, ~~19~~2000 and that the well was plugged and filled in the following manner:

TYPE	FROM	TO	PIPE REMOVED	LEFT
100 SKS Cement	3150'	2285'	2260' 5 3/13"	288'
20 SKS Cement	2255'	2137'		
30 SKS Cement	1626'	1449'	Ripped at 1620'	& 1600'
40 SKS Cement	1196'	1010'	Perfed 1170-1090	(1130-1115 Every Ft.)
60 SKS Cement	464'	374'	435' 6 5/8"	1913'
6% Gel Between Each Plug				

Description of monument: 7" casing 3' Tall
and that the work of plugging and filling said well was completed on the 14th day of March, ~~19~~2000


And further deponents saith not.

x Jeffrey A. Keim
x Kenneth Dotson

Sworn and subscribe before me this 29th day of March, ~~19~~2000
My commission expires: August 7, 2006

Diane E. Bosley
Notary Public

Oil and Gas Inspector: _____



MAR 31 2000

WET 0999-P