

STATE OF WEST VIRGINIA
DEPARTMENT OF ENVIRONMENTAL PROTECTION
OFFICE OF OIL AND GAS

AFFIDAVIT OF PLUGGING AND FILLING WELL

AFFIDAVIT SHOULD BE IN TRIPLICATE, one copy mailed to the Department, one copy to be retained by the Well Operator and the third copy (and extra copies if required) should be mailed to each coal operator at their respective addresses.

Farm name: P. Edgell Heirs Operator Well No.: 7212

LOCATION: Elevation: 1138.81' Quadrangle: FOLSOM WV 7.5'
District: Grant County: Wetzel
Latitude: _____ Feet South of 39 Deg. 31 Min. 25 Sec.
Longitude: _____ Feet West of 80 Deg. 35 Min. 35 Sec.

Well Type: OIL GAS _____

Company Consolidation Coal Co. Coal Operator 1 Bridge Street Monongah, WV 26554
or Owner _____
Agent David Roddy Coal Operator _____
or Owner _____
Permit Issued Date 04/01/2019

AFFIDAVIT

STATE OF WEST VIRGINIA,
County of Monongalia ss:

Roger D. Moore and Matthew A. Yearsley being first duly sworn according to law depose and say that they are experienced in the work of plugging and filling oil and gas wells and were employed by the above named well operator, and participated in the work of plugging and filling the above well say that said work was commenced on the 3rd day of April, 2019, and the well was plugged and filled in the following manner:

TYPE	FROM	TO	PIPE REMOVED	LEFT
2 3/8" Tubing	0	0	2289'	0
5 1/2" Casing	0	0	2169'	0
7" Casing	969'	2190'	962'	1221'
16" Conductor Casing	Surface	20'	0	20'
Sucker Rod	0	0	1184'	0

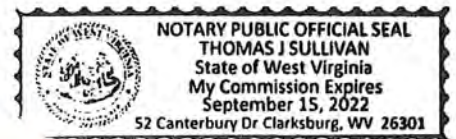
Description of monument: 77' of 7" casing with company name, well #, API #, and date cemented. and that the work of plugging and filling said well was completed on the 30th day of May, 2019.

And further deponents saith not. Roger Moore
Matthew A. Yearsley

Sworn and subscribe before me this 3rd day of June, 2019

My commission expires: 09/15/22

Notary Public



RECEIVED
Office of Oil and Gas

Affidavit reviewed by the Office of Oil and Gas: Derek M. Haught Title: Oil & Gas Inspector JUN 05 2019

Plugging Report for MSHA

Well Number: 7212 Mine: Harrison County Mine

Permit Number: 47-103-00969

Date Clean Out Started: 4/3/2019

Date Well Bore Plugged: 5/30/2019

Pittsburgh Coal Seam: 913.7 ft. To 920 ft.

Plugs:

From	To	Type of Cement
2296'	1158'	6% Bentonite Gel Plug
1158'	713'	Thixotropic Cement w/ Green Dye
713'	Surface	Expandable Cement

Casing Remaining in Well Bore

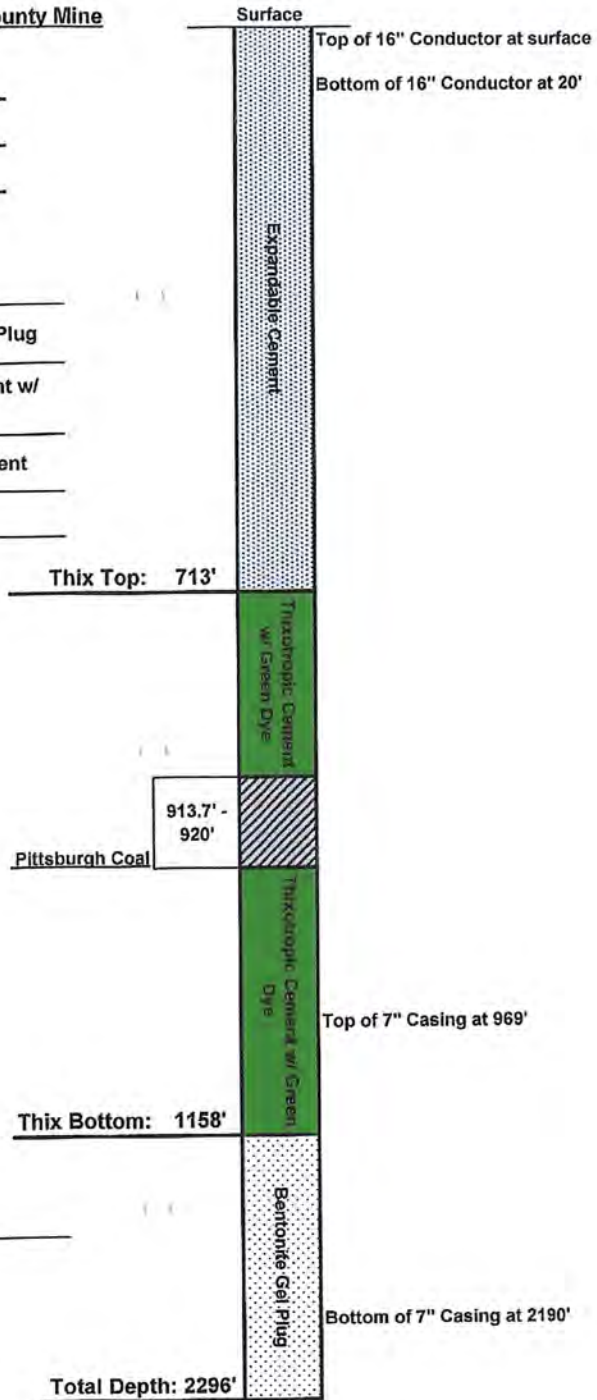
	Top	Bottom	Left	Pulled
Sucker Rods				
2 3/8" tubing				
5 1/2" casing				
7" casing	969'	2190'	1221'	962'
7" fiberglass				
8 5/8" casing				
10 3/4" casing				
16" Conductor	Surface	20'	20'	0

Cement:

Expandable	500	sacks
Thixotropic	185	sacks
Econofill		sacks
Mud Flush	1000	gal
Other		
Est. Top Thix		ft
Did Cement Circ.	YES	

Comments:

Caving: Extreme Moderate Normal
 Lost Circulation: Extreme Moderate Normal
 Difficulty in Removing Casing: Extreme Moderate Normal
 Debris in Well Bore: Wood Steel Other: _____



Surface Elevation (Surveyed)	1119.42
Bottom of Coal Structure (Map)	229
Difference	890.42

RECEIVED
Office of Oil and Gas

JUN 05 2019

WV Department of
Environmental Protection

Supplemental
06/07/2019

AFFIDAVIT OF PLUGGING AND FILLING WELL

AFFIDAVIT SHOULD BE MADE IN TRIPLICATE, one copy mailed to the Division, one copy to be retained by the Well Operator and the third copy (and extra copies if required) should be mailed to each coal operator at their respective addresses.

CONSOLIDATION COAL CO.
Coal Operator or Owner
1 BRIDGE STREET MONONGAH, WV 26554
Address

CONSOLIDATION COAL CO.
Coal Operator or Owner
1 BRIDGE STREET MONONGAH, WV 26554
Address

SHELIA JEAN & JOHN CHARLES TEDROW
Lease or Property Owner
199 STOUT RUN RD. SMITHFIELD, PA 26437
Address

CONSOLIDATION COAL CO.
Name of Well Operator
1 BRIDGE STREET MONONGAH, WV 26554
Complete Address
FOLSOM WV 7.5'
Well Location
GRANT
District
WETZEL
County
7212
Well No.
P. EDGEELL HEIRS
Farm

STATE INSPECTOR SUPERVISING PLUGGING

Derek M. Haught

AFFIDAVIT

STATE OF WEST VIRGINIA,
County of MONONGALIA ss:

ROGER D. MOORE and MATTHEW A. YEARSLEY being first duly sworn according to law depose and say that they are experienced in the work of plugging and filling oil and gas wells and were employed by Consolidation Coal Company well operator, and participated in the work of plugging and filling the above well, that said work was commenced on the 3RD day of April, 2019 and that the well was plugged in the following manner:

Sand or Zone Record Formation	Filling Material	Casing/Tubing Size	Casing Pulled	Casing Left In	
Removed 1184' of sucker rods from surface to 1184'. Removed 2289' of 2 3/8" tubing from surface to 2289'. Removed 2169' of 5 1/2" casing from surface to 2169'. Removed 962' of 7" casing from surface to 962'. Left 7" casing from 962' to 2190'. Cleaned a 12 1/4" hole from surface to 607'. Reduced to 9 7/8" hole at 607'. Cleaned a 9 7/8" hole from 607' to 969'. Cleaned a 9 7/8" hole through the Pittsburgh Coal Seam (913.7'-920'). Reduced to a 6 1/4" hole at 969'. Cleaned a 6 1/4" hole from 969' to 1158'. Tagged obstruction at 1158'. Attempted to continue to clean hole from 2296'. All attempts were unsuccessful. Attempted to remove 7" casing by pulling 150% string weight. All attempts were unsuccessful. Left 1221' of 7" casing in well from 969' to 2190'. Cut remaining 7" casing at 1191'. Perforated remaining 7" casing with 4 shots at 1120' and 1070'.		2 3/8" Tubing	2289'	0	
			5 1/2" Casing	2169'	0
			7" Casing	1221'	962'
			16" Conductor	0	20'
			Sucker Rod	0	1184'
<u>Cemented hole from 1158' to surface as follows:</u> 1158' to 713' with 185 sacks of Thixotropic Cement with Green Dye. 713' back to surface with 500 sacks of Expandable Cement. Cement did circulate at surface. Left 20' of 16" Conductor in hole from surface to 20'.					
Coal Seams		Description of Monument			
Pittsburgh	913.7' - 920'	77" of 7" casing w/ company name, well number, permit number and date cemented stated on 7" casing. Well marker will be attached to cement plug at ground level.			

... and that the work of plugging and filling said well was completed on the 30th day of May, 2019

And further deponents saith not.

Roger Moore
Roger D. Moore

Matthew A. Yearsley
Matthew A. Yearsley


RECEIVED
Office of Oil and Gas

Sworn to and subscribed before me this *3rd* day of *June 2019*

[Signature]
Notary Public

JUN 05 2019

My commission expires



Permit No. 47-103-00969
Well No. 7212
Latitude: 39° 31' 25"N
Longitude: 80° 35' 35"W

WV Department of
Environmental Protection