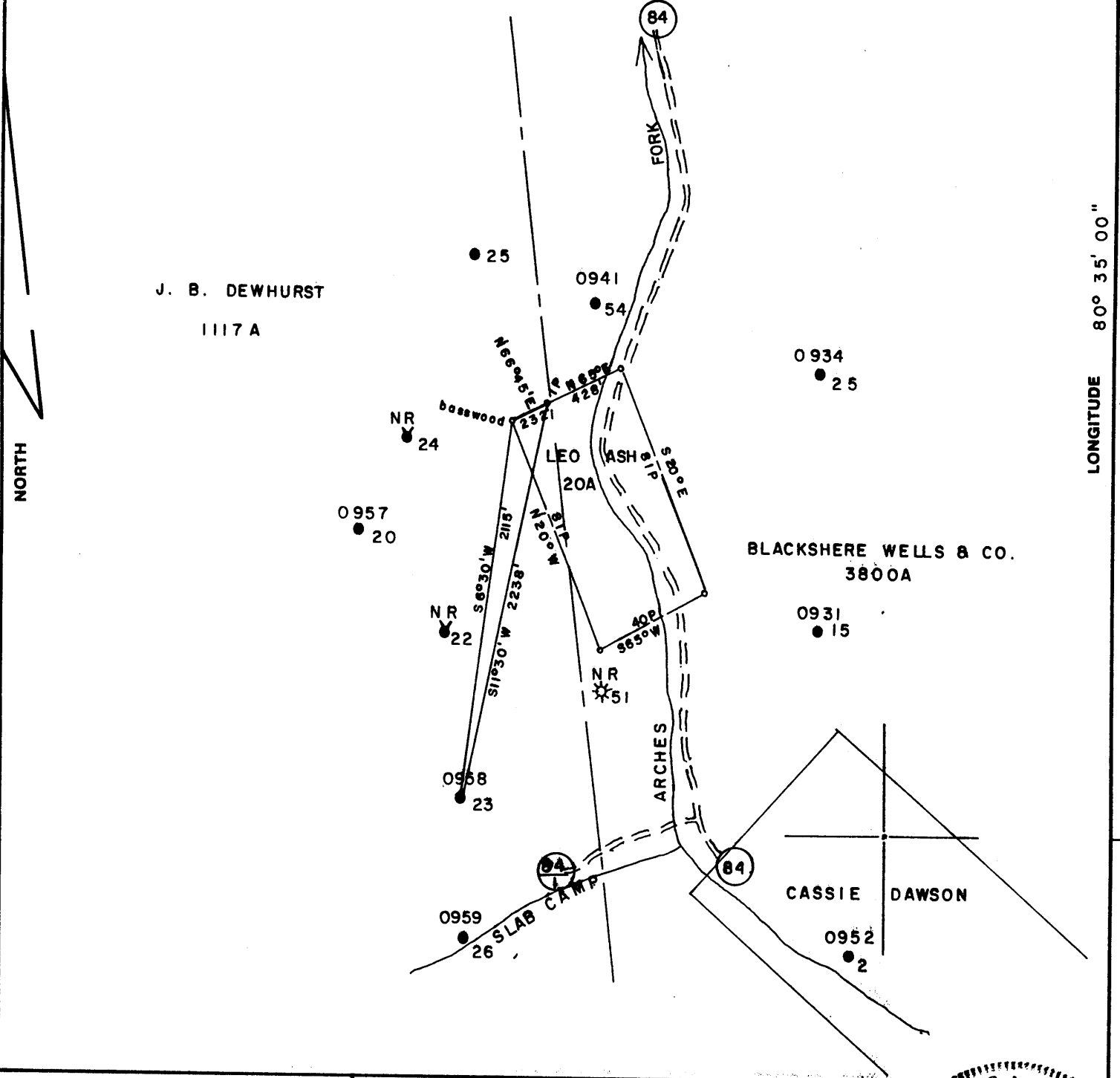



Jamie
7/16/91



FILE NO. _____
 MAP N48 SQS N2 E2
 SCALE 1" = 800'
 MINIMUM DEGREE OF ACCURACY 1/200
 PROVEN SOURCE OF ELEVATION PENNZOIL CO RECORDS

I, THE UNDERSIGNED, HEREBY CERTIFY THAT THIS PLAT IS CORRECT TO THE BEST OF MY KNOWLEDGE AND BELIEF AND SHOWS ALL THE INFORMATION REQUIRED BY LAW AND THE REGULATIONS ISSUED AND PRESCRIBED BY THE DEPARTMENT OF MINES.
 (SIGNED) Curtis A. Lucas
 CURTIS A. LUCAS LLS 275



STATE OF WEST VIRGINIA
 DEPARTMENT OF MINES
 OIL AND GAS DIVISION



DATE JUNE 29, 1991
 FARM J. B. DEWHURST NO. 23
 API WELL NO. _____


47 - 103 - 0958
 STATE COUNTY PERMIT

(+) DENOTES LOCATION OF WELL ON UNITED STATES TOPOGRAPHIC MAPS
 WELL TYPE: OIL GAS LIQUID INJECTION WASTE DISPOSAL
 (IF "GAS,") PRODUCTION STORAGE DEEP SHALLOW
 LOCATION: ELEVATION 1174 WATER SHED ARCHES FORK
 DISTRICT GRANT COUNTY WETZEL
 QUADRANGLE FOLSOM

SURFACE OWNER WV DEPT OF NATURAL RESOURCES ACREAGE _____
 OIL & GAS ROYALTY OWNER MARY ANNE EDDY LEASE ACREAGE 1117
 LEASE NO. _____

PROPOSED WORK: DRILL CONVERT DRILL DEEPER REDRILL FRACTURE OR STIMULATE PLUG OFF OLD FORMATION PERFORATE NEW FORMATION OTHER PHYSICAL CHANGE IN WELL (SPECIFY) _____

PLUG AND ABANDON CLEAN OUT AND REPLUG
 TARGET FORMATION BLG INJUN ESTIMATED DEPTH 2326
 WELL OPERATOR PERKINS OIL & GAS INC DESIGNATED AGENT DERYL L. PERKINS
 ADDRESS PO BOX 547 PENNSBORO WV 26415 ADDRESS P O BOX 547 PENNSBORO WV 26415



STATE OF WEST VIRGINIA
DEPARTMENT OF ENERGY
DIVISION OF OIL AND GAS

AFFIDAVIT OF PLUGGING AND FILLING WELL

AFFIDAVIT SHOULD BE IN TRIPLICATE, one copy mailed to the Division, one copy to be retained by the Well Operator and the third copy (and extra copies if required) should be mailed to each coal operator at their respective addresses.

Farm name: WV DEPT NATURAL RESOURCES Operator Well No.: J B DEWHURST 23

LOCATION: Elevation: 1174.00 Quadrangle: FOLSOM
District: GRANT County: WETZEL
Latitude: 12800 Feet South of 39 Deg. 30 Min. 0 Sec.
Longitude 3150 Feet West of 80 Deg. 35 Min. 0 Sec.

Well Type: OIL X GAS

Company: Perkins Oil & Gas Inc
P O Box 547
Pennsboro, WV 26415

Coal Operator Consolidation Coal Co
or Owner P O Box 1314
Morgantown WV 26507

Agent: Deryl L. Perkins
Inspector: Donald Ellis
Permit Issued: 07/18/91

Coal Operator _____
or Owner _____

AFFIDAVIT

STATE OF WEST VIRGINIA,
County of Ritchie ss:

Kyle Perkins and Lyle Farley being first duly sworn according to law depose and say that they are experienced in the work of plugging and filling oil and gas wells and were employed by Perkins Oil & Gas Inc, well operator, and participated in the work of plugging and filling the above well, that said work was commenced on the 23rd day of August, 1991, and that the well was plugged and filled in the following manner:

TYPE	FROM	TO	PIPE REMOVED	LEFT
Gel	2326	2270	6 5/8 1350	824
Cement	2270	2120	8 1/4 310	1115
Gel	2120	1350		
Cement	1350	1250		
Gel	1250	980		
Cement	980	880		
Gel	880	300		
Cement	300	200		
Gel	200	50		
Cement	50	surface		

Description of monument: 1 joint 6 5/8" casing extending 30" above surf.

and that the work of plugging and filling said well was completed on the 30th day of August, 1991.

And further deponents saith not.

Sworn and subscribe before me this 20th
My commission expires: April 10, 1994

Kyle Perkins
Lyle Farley
day of Oct, 1991
Deryl L. Perkins
Notary Public