

GARNER LEASE 65 ACRES± TOTAL EQUITRANS NO. 5111

47-103-0852

Amel
4/8/97

JERRY G. AND SCARLET SAYER
73 ACRES±
TM 15-08

GENEVIEVE MERRINER
155.5 ACRES±
TM 11-33

JOHN D. SMITH
33.1 ACRES±
TM 11-40

POST
POST
EQU. 5111
47-103-0852

ROBERT DEAN CASWALL JR.
TM 15-09
66 ACRES±
(SURFACE)

LEONARD C. TAYLOR ET AL
72 ACRES±
TM 15-10

LEONARD C. TAYLOR ET AL
29 ACRES±
TM 11-49


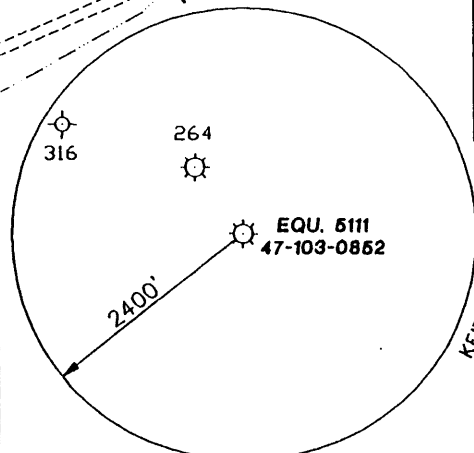
TRIBUTARY TO RUSH
RUN

KETH RUSH
30 ACRES±
TM 15-14

ALLEN RUSH
10 ACRES±
TM 15-15

ALLEN D. ANDERSON
12.7 ACRES±
TM 15-16

RUTH LORAIN KOONTZ ET AL
85 ACRES±
TM 15-17



I THE UNDERSIGNED, HEREBY CERTIFY THAT THIS PLAT IS CORRECT TO THE BEST OF MY KNOWLEDGE AND BELIEF AND SHOWS ALL THE INFORMATION REQUIRED BY LAW AND THE REGULATIONS ISSUED AND PRESCRIBED BY THE DEPARTMENT OF ENERGY.

P.S. 677 Gregory A. Smith

(+) DENOTES LOCATION OF WELL ON UNITED STATES TOPOGRAPHIC MAPS.

DATE JUNE 18, 19 97

OPERATORS WELL NO. EQUITRANS 5111

API WELL NO. 47-103-00852-P

STATE COUNTY PERMIT

PLUGGING CANCELLED

MINIMUM DEGREE OF ACCURACY 1 / 200 FILE NO. 3736P1 (65-24)
PROVEN SOURCE OF ELEVATION TOP OF KNOB ELEVATION 1497'
SCALE 1" = 500'

STATE OF WEST VIRGINIA
DIVISION OF ENVIRONMENTAL PROTECTION
OFFICE OF OIL AND GAS



WELL TYPE : OIL GAS LIQUID INJECTION WASTE DISPOSAL IF "GAS" PRODUCTION STORAGE DEEP SHALLOW
LOCATION : ELEVATION 1273' WATERSHED TRAIL FORK OF LONG DRAIN DISTRICT CHURCH COUNTY WETZEL QUADRANGLE HUNDRED 7.5'
SURFACE OWNER ROBERT DEAN CASWALL JR. ACREAGE 66
ROYALTY OWNER JACOB L. GARNER ETAL LEASE ACREAGE 65
PROPOSED WORK : LEASE NO. 14604
DRILL CONVERT DRILL DEEPER REDRILL FRACTURE OR STIMULATE PLUG OFF OLD FORMATION PERFORATE NEW FORMATION PLUG AND ABANDON CLEAN OUT AND REPLUG OTHER
PHYSICAL CHANGE IN WELL (SPECIFY) Drilled in 1915 TARGET FORMATION to 3155'
ESTIMATED DEPTH

WELL OPERATOR EQUITRANS, L.P. DESIGNATED AGENT WILLIAM HOSTUTLER
ADDRESS 3500 PARK LANE PITTSBURGH, PA 152753 ADDRESS P.O. BOX 1550 CLARKSBURG, WV 26301

COUNTY NAME WETZEL
PERMIT 0852-P-LEANC

GARNER LEASE 65 ACRES± TOTAL EQUITRANS NO. 5111

47-103-0852

Garner
4/18/97

JERRY G. AND SCARLET SAYER
73 ACRES±
TM 15-08

GENEVIEVE MERRINER
155.5 ACRES±
TM 11-33

JOHN D. SMITH
33.1 ACRES±
TM 11-40

POST
POST
EQU. 5111
47-103-0852

ROBERT DEAN CASWALL JR.
TM 15-09
66 ACRES±
(SURFACE)

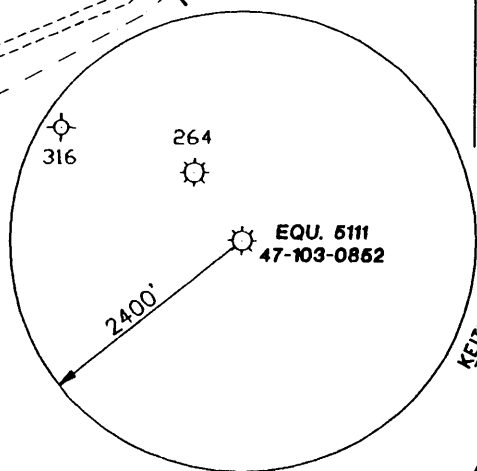
LEONARD C. TAYLOR ET AL
72 ACRES±
TM 15-10

LEONARD C. TAYLOR ET AL
29 ACRES±
TM 11-49

ALLEN RUSH
10 ACRES±
TM 15-15


ALLEN D. ANDERSON
12.7 ACRES±
TM 15-16

RUTH LORAIN KOONTZ ET AL
85 ACRES±
TM 15-17



I THE UNDERSIGNED, HEREBY CERTIFY THAT THIS PLAT IS CORRECT TO THE BEST OF MY KNOWLEDGE AND BELIEF AND SHOWS ALL THE INFORMATION REQUIRED BY LAW AND THE REGULATIONS ISSUED AND PRESCRIBED BY THE DEPARTMENT OF ENERGY.

P.S. 677 *Gregory A. Smith*



(+) DENOTES LOCATION OF WELL ON UNITED STATES TOPOGRAPHIC MAPS.

DATE JUNE 18, 19 97

OPERATORS WELL NO. EQUITRANS 5111
47-103-0852

API WELL NO. 47-103-00852-P
STATE COUNTY PERMIT

MINIMUM DEGREE OF ACCURACY 1 / 200 FILE NO. 3736P1 (65-24)
PROVEN SOURCE OF ELEVATION TOP OF KNOB ELEVATION 1497' SCALE 1" = 500'

STATE OF WEST VIRGINIA
DIVISION OF ENVIRONMENTAL PROTECTION
OFFICE OF OIL AND GAS



WELL TYPE : OIL GAS LIQUID INJECTION WASTE DISPOSAL IF "GAS" PRODUCTION STORAGE DEEP SHALLOW

LOCATION : ELEVATION 1273' WATERSHED TRAIL FORK OF LONG DRAIN

DISTRICT CHURCH COUNTY WETZEL QUADRANGLE HUNDRED 7.5'

SURFACE OWNER ROBERT DEAN CASWALL JR. ACREAGE 66

ROYALTY OWNER JACOB L. GARNER ETAL LEASE ACREAGE 65

PROPOSED WORK : LEASE NO. 14604

DRILL CONVERT DRILL DEEPER REDRILL FRACTURE OR STIMULATE PLUG OFF OLD FORMATION PERFORATE NEW FORMATION PLUG AND ABANDON CLEAN OUT AND REPLUG OTHER

PHYSICAL CHANGE IN WELL (SPECIFY) _____ TARGET FORMATION drilled in 1915
ESTIMATED DEPTH to 3155'

WELL OPERATOR EQUITRANS,L.P DESIGNATED AGENT WILLIAM HOSTUTLER
ADDRESS 3500 PARK LANE PITTSBURGH,PA 152753 ADDRESS P.O.BOX 1550 CLARKSBURG,WV 26301

COUNTY NAME PERMIT