

WW-7
8-30-06



West Virginia Department of Environmental Protection
Office of Oil and Gas
WELL LOCATION FORM: GPS

API: 47-103-00798 WELL NO.: WV 650516 (M. Barr #213)

FARM NAME: M. Barr

RESPONSIBLE PARTY NAME: EQT Production Company

COUNTY: Wetzel DISTRICT: Grant

QUADRANGLE: Big Run 7.5'

SURFACE OWNER: Equitrans LP

ROYALTY OWNER: Alliance Petroleum Corp.

UTM GPS NORTHING: 4378629

UTM GPS EASTING: 538455 GPS ELEVATION: 266 m (872 ft)


The Responsible Party named above has chosen to submit GPS coordinates in lieu of preparing a new well location plat for a plugging permit or assigned API number on the above well. The Office of Oil and Gas will not accept GPS coordinates that do not meet the following requirements:

1. Datum: NAD 1983, Zone: 17 North, Coordinate Units: meters, Altitude: height above mean sea level (MSL) – meters.
2. Accuracy to Datum – 3.05 meters
3. Data Collection Method:

Survey grade GPS _____ : Post Processed Differential _____
 Real-Time Differential _____
 Mapping Grade GPS X : Post Processed Differential X
 Real-Time Differential _____

4. **Letter size copy of the topography map showing the well location.**


I the undersigned, hereby certify this data is correct to the best of my knowledge and belief and shows all the information required by law and the regulations issued and prescribed by the Office of Oil and Gas.


Signature

PS #2180
Title

1/21/2020
Date

RECEIVED
Office of Oil and Gas
FEB 04 2020
WV Department of
Environmental Protection



⊙ Denotes to install 15" minimum culvert ⊗ Denotes a proposed stream crossing (if applies) *see table for culvert detail*

Unless otherwise noted, all roads shown hereon are existing and shall be maintained in accordance with WV D.E.P., Office of Oil and Gas Erosion and Sediment Control Field Manual as revised 5/12
 Entrances upon county/state roads shall be maintained in accordance with WV D.O.T. regulations, however, separate permits may be required by the WV D.O.T.
 Sediment basins (traps) and appropriate erosion control barriers are to be constructed at all culverts and cross-drains as required in the aforementioned Erosion and Sediment Control Field Manual. Where field conditions dictate, alternative erosion control measures shall be enacted as required.
 Earthwork contractors are responsible for notification to the operator and inspector prior to any deviation from this plan.
 Temporary seed and mulch all slopes after construction of location.
 Cut and stack all marketable timber.
 Stacked brush may be used for sediment control.
 Applications for separate Public Land Corporation Permits on the access roads stream crossings have been prepared (if applies).
 Additional culverts and/or other drainage structures and sediment control devices may be required by the WVDEP Oil & Gas Inspector.
 Operator is responsible for the coordination with contractor and Allegheny Surveys regarding any changes or additions the state may require.

Existing Well # WV 650516
 Loc. Detail 47-103-00798




RECEIVED
 Office of Oil and Gas
 FEB 04 2020
 WV Department of Environmental Protection

SECTION OF THE Vadis 7.5' USGS QUADRANGLE		Proposed Disturbance Area	
Projected culvert inventory. (for bid purposes only)		Well Site Location	
15" minimum diameter culverts	0 Culverts	Proposed Access Road	
18" minimum diameter culverts	0 Culverts	Approximate Total Disturbance	

DRAWING IS NOT TO SCALE

PROPERTY BOUNDARY	
ROAD	
DITCH	
SILT FENCE	
EXISTING WELL LOCATION	
BROAD BASED DIP	
EXISTING GATE	
EXISTING CULVERT	
PROPOSED CULVERT	
CROSS DRAIN	
PIT-CUT WALLS	
PIT-COMPACTED WALLS	
AREA OF LAND APPLICATION OF PIT WASTE	

DRAWN BY: Tim Rutledge DATE: December 18, 2019 FILE NO.: 40-34-00-09 DRAWING FILE NO.: 40-09 WV 650516 Rec Plan



SURVEYING AND MAPPING SERVICES PERFORMED BY:
ALLEGHENY SURVEYS, INC.
 1-800-482-8606
 Birch River Office 237 Birch River Road
 Phone: (304) 649-8606 Birch River, WV 26610
 Fax: (304) 649-8608 www.alleghenysurveys.com