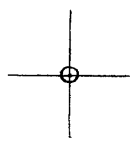


LATITUDE 39° 45' 00"

LONGITUDE 88° 45' 30"



7'5 OGIS topo location

7.5' loc 2725 15' loc _____
 1.67w (calc.) _____

Company _____

Farm _____

Quad WILEYVILLE 7 1/2'

County WETZEL

District PROCTOR

WELL LOCATION MAP

File No. 103-0747

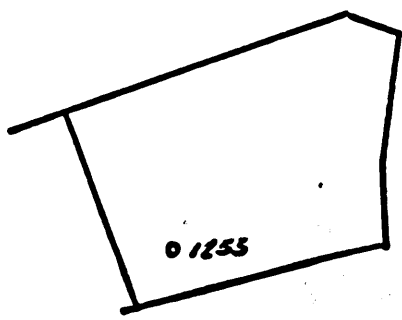
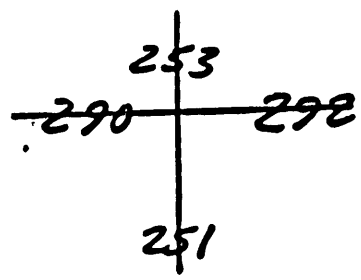
(073)

COMPANY COLUMBIA GAS TRANSMISSION CORPORATION MAP NO. Wileyville

PLAT M.A. Daugherty WELL NO. 601255

DISTRICT Proctor COUNTY Wetzel STATE WV

SCALE: 1" = 1320' LONG. 80° 44' 12" LAT. 39° 42' 43"



WET-747

Division Tri-State Gas

Company

Record of well No. 1-1255

on James Henry

Farm

Acres

Field Proctor

District Township Wetzels

County W.Va.

State

Rig Commenced

19

Completed

19

Drilling Commenced

19

Completed

Pr. 13, 1901

19

Contractor

Address

Driller' Name

CASING AND TUBING RECORD

Conductor	12"	14"	16"	18"	20"	22"	24"	26"	28"	30"
Used in Dril.			1286				2185			
Left in well			1286				2185			

PACKER RECORD

SHOOTING RECORD

Size	Depth Set	Type Packer	Date	Type Explosive	Amount	DEPTH		Volume Before Cu. Ft.	Volume After Cu. Ft.
						Top	Bottom		

VOLUME AND PRESSURE

Date	Reading in inches	Liquid	Size Orifice	Volume	Sand	PRESSURE IN MIN.					24 Hour R. P.	Max. R. P.	Hours	
						1	5	10	30	60				

TOTAL INITIAL OPEN FLOW

CUBIC FEET PER 24 HOURS

FORMATION	TOP	BOTTOM	THICKNESS	REMARKS
Native Coal	470	475		Purchased from S.P.O. Co.
Mapletown Coal	840	842		
Pittsburgh Coal	920	925		
Salt Sand	1720	1770		
Big Lime	2040	2080		
Big Injun	2080	2300		
Stray	2905	2916		
Gordon	2930			Gas
Total Depth		2940		

WET-747