

A-4

Form IV-9  
(01-80)

Date 08-15-80 19\_\_  
Well No. 5251  
API No. 47 - 103 - 0714-10  
State County Permit

STATE OF WEST VIRGINIA  
OFFICE OF OIL AND GAS

Company Name Consolidated Gas Supply Corp. Designated Agent Lee I. Haught  
Address Hastings WV Address Hastings WV  
Telephone 889-4841 Telephone 889-4841  
Landowner Robert Schwartz Soil Cons. District \_\_\_\_\_

Revegetation to be carried out by Consolidated Gas Supply Corp. (Agent)

This plan has been reviewed by Upper Ohio SCD. All corrections  
and additions become a part of this plan. 8/21/80 Kenneth L. Mason  
(Date) (SCD Agent)

Access Road	Location
Structure _____ (A)	Structure <u>Drilling Pit</u> (1)
Spacing _____	Material <u>. Dirt</u>
Page Ref. Manual _____	Page Ref. Manual <u>N/A</u>
Structure _____ (B)	Structure _____ (2)
Spacing _____	Material _____
Page Ref. Manual _____	Page Ref. Manual _____
Structure _____ (C)	Structure _____ (3)
Spacing _____	Material _____
Page Ref. Manual _____	Page Ref. Manual _____

RECEIVED  
JAN 16 1981

All structures should be inspected regularly and repaired if necessary.

OIL & GAS DIVISION  
DEPT. OF MINES

Revegetation

Treatment Area I		Treatment Area II	
Lime <u>2.5</u> Tons/acre	or correct to pH <u>6.5</u>	Lime <u>2.5</u> Tons/Acre	or correct to pH <u>6.5</u>
Fertilizer <u>600</u> lbs/acre	(10-20-20 or equivalent)	Fertilizer <u>600</u> lbs/acre	(10-20-20 or equivalent)
Mulch <u>Hay</u> <u>2</u> Tons/Acre		Mulch <u>Hay</u> <u>2</u> Tons/Acre	
Seed* <u>Pasture Mix</u> lbs/acre		Seed* <u>Pasture Mix</u> lbs/acre	
<u>Ry-31 Tall Fescue</u> lbs/acre			
<u>Red Top</u> lbs/acre			

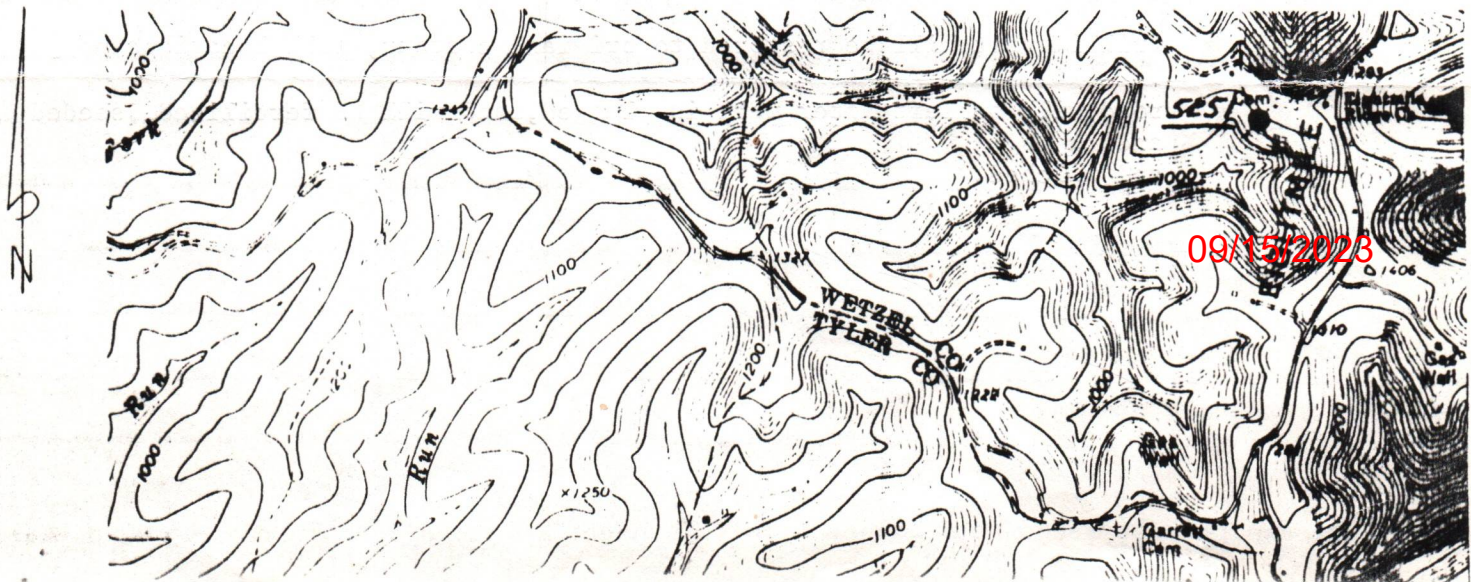
\*Inoculate all legumes such as vetch, trefoil and clovers with the proper bacterium. Inoculate with 3X recommended amount.

WELL NO. 5251

CONSOLIDATED GAS SUPPLY CORPORATION

FARM T. H. Amos DISTRICT Green COUNTY Wetzel  
QUADRANGLE: Porters Falls SCALE: 1" = 2000'

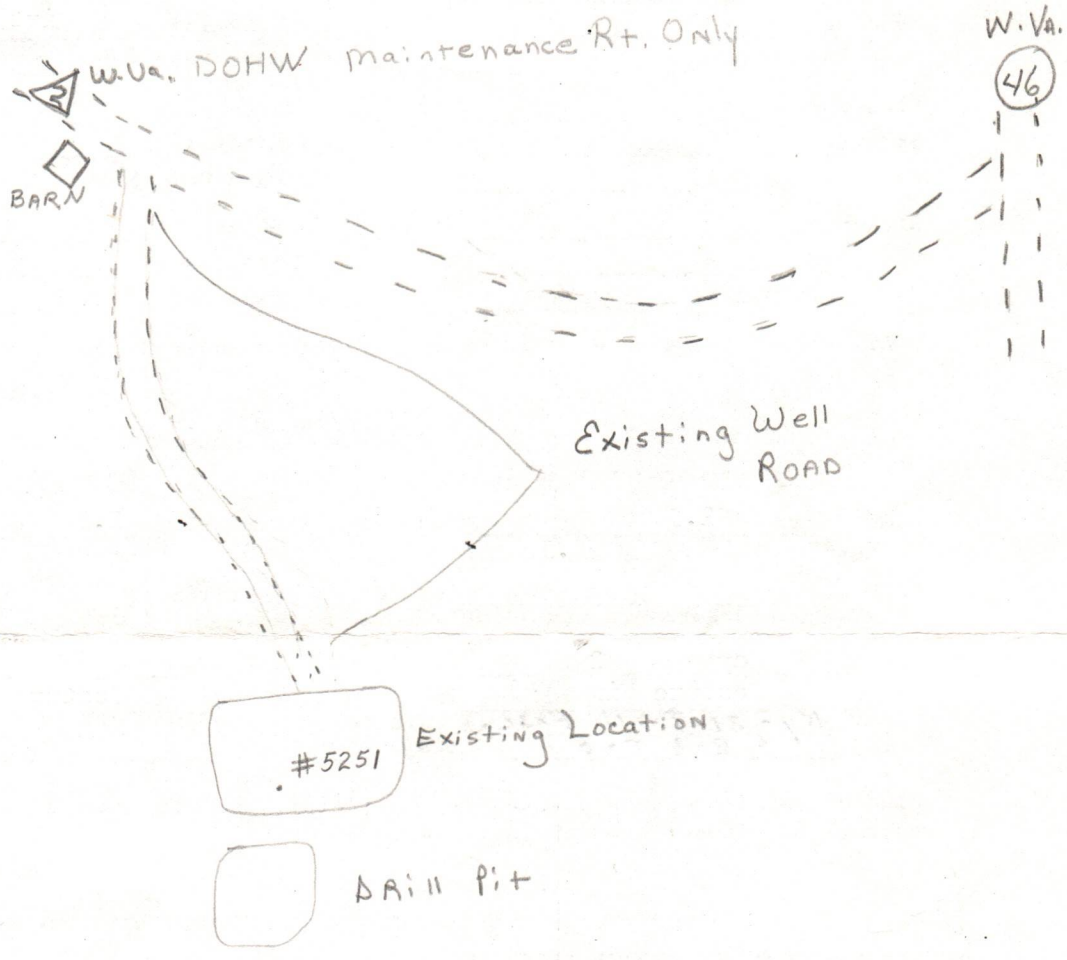
Locate And Show (1) Well Location (2) Access Road (3) Well Site (4) Drilling Pit Legend: ⊕ Well Site  
— Access Road



Well Site Plan

- |         |                  |  |            |  |
|---------|------------------|--|------------|--|
| Legend: | Property Boundry |  | Diversion  |  |
|         | Road             |  | Spring     |  |
|         | Existing Fence   |  | Wet Spot   |  |
|         | Planned Fence    |  | Building   |  |
|         | Stream           |  | Drain Pipe |  |
|         | Open Ditch       |  | Waterway   |  |

Sketch to include well location, existing access road, roads to be constructed, wellsite, drilling pits and necessary structures numbered or lettered to correspond with first part of this plan. Include all natural drainage.



Comments: Well Location and road will be graded enough to use.  
Drilling pit will be restored to original contour, well location and  
road will be left after well is plugged, and will be fertilized, seeded  
and mulched.

09/15/2023

Please request landowners cooperation to protect new seeding for one growing season.



STATE OF WEST VIRGINIA  
DEPARTMENT OF MINES  
Oil and Gas Division  
WELL RECORD

Quadrangle Porters Falls

Permit No. 47-103-0714

Rotary \_\_\_\_\_ Oil \_\_\_\_\_  
Cable X Gas X  
Recycling \_\_\_\_\_ Comb. \_\_\_\_\_  
Water Flood \_\_\_\_\_ Storage \_\_\_\_\_  
Disposal \_\_\_\_\_ (Kind) \_\_\_\_\_

Company Consolidated Gas Supply Corp.  
Address 445 W. Main St., Clarksburg, WV  
Farm Samuel Yoho Acres 125  
Location (waters) State Run  
Well No. 5251 Elev. 1114'  
District Green County Wetzel  
The surface of tract is owned in fee by \_\_\_\_\_  
Robert B. Schwartz  
Address Reader, WV 26167  
Mineral rights are owned by J. H. Amos  
Address Box 38, Augusta, WV 26704  
Drilling Commenced May 15, 1918  
Drilling Completed January 15, 1919  
Initial open flow \_\_\_\_\_ cu. ft. \_\_\_\_\_ bbls.  
Final production \_\_\_\_\_ cu. ft. per day \_\_\_\_\_ bbls.  
Well open \_\_\_\_\_ hrs. before test \_\_\_\_\_ RP.  
Well treatment details:  
None

Casing and Tubing	Used in Drilling	Left in Well	Cement fill up Cu. ft. (Sks.)
Size 20-16			
Cond. 13-10"			
9 5/8			
<del>8 5/8</del> 8 1/4"	1318	1318	
7 6 5/8"	2058	2058	
<del>5 1/2</del> 5 3/16"	2185	2185	
4 1/2			
3			
2			
Liners Used			

Attach copy of cementing record.

Coal was encountered at 800 Feet 36 Inches  
Fresh water None Feet \_\_\_\_\_ Salt Water \_\_\_\_\_ Feet \_\_\_\_\_  
Producing Sand Injun Depth \_\_\_\_\_

Formation	Color	Hard or Soft	Top Feet	Bottom Feet	Oil, Gas or Water	* Remarks
Pittsburgh Coal			800	803		
Murphy			861	891		
Dunkard			1132	1316		
Salt			1630	1855		
Maxon			1938	1950		
Injun			2056	2298		

RECEIVED

JAN 16 1981

OIL & GAS DIVISION  
DEPT. OF MINES

Consolidated Gas Supply Corp.  
445 West Main Street  
Clarksburg, West Virginia

J. E. Payne Manager of Prod.

09/15/2023  
1981

(over)

\* Indicates Electric Log tops in the remarks section.





RECEIVED

JAN 16 1981

STATE OF WEST VIRGINIA  
DEPARTMENT OF MINES  
OIL AND GAS WELLS DIVISION

OIL & GAS DIVISION

DEPT. OF MINES

NOTICE OF INTENTION TO PLUG AND ABANDON WELL

(REQUIRED BY SECTION 9, ARTICLE 4, CHAPTER 22 OF THE CODE)

TO THE DEPARTMENT OF MINES,  
Charleston, W. Va.

None

Coal Operator

Consolidated Gas Supply Corp.

Name of Well Operator

Address

Complete Address

Robert B. Schwartz

Coal Owner

January 15, 1981

Date

WELL TO BE ABANDONED

Reader, WV 26167

Address

Green

District

J. H. Amos

Lease or Property Owner

Wetzel

County

Well No. 5251

Box 38, Augusta, WV 26704

Address

Samuel Yoho

Farm

Inspector Phillip Lee Tracy, Rt. 3, Alma, WV 26320

Telephone 758-4573

TO BE NOTIFIED 24 HOURS IN ADVANCE OF PLUGGING OPERATIONS

Gentlemen:—

The undersigned well operator is about to abandon the above described well and will commence

the work of plugging and abandoning said well on the date inspector is notified (which date shall not be less than five days after the day on which this notice so mailed is received, or in due course should be received by the Department of Mines).

This notice is given you in order that your respective representatives may be present at the plugging and filling of said well. You are further notified that whether you are represented or not represented the undersigned will proceed on that date, or shortly thereafter, to plug and fill said well in the manner required by Section 10, Article 4, Chapter 22 of the Code and given in detail on the reverse side of this notice, in "Work Order."

This notice is being mailed by registered mail to each of you at the above addresses on the above date.

Very truly yours,

Manager of Prod.  
Well Operator

NOTE: Upon the abandonment of any well drilled prior to June 1, 1929, a plat prepared by a registered engineer, shall be filed with THREE COPIES OF APPLICATION, (OG-9) AND "WORK ORDER" AND TWO COPIES OF THE WELL RECORD, (OG-10). The map must show the district and county in which the tract of land is located, the name and acreage of same, the name or names of the owners and names of adjacent tracts and the location of the well to be abandoned, determined by survey with the courses and distances of such well from two permanent points or landmarks on said tract, in compliance with Rule 5 of the Rules and Regulations.

09/15/2023

NOTE: In case plugging is not commenced within four months from the date of permit, same shall expire and be of no further force or effect.

NOTE: PERMIT IS NON TRANSFERABLE.

BLANKET BOND

47-103-0714

Permit Number

AFFIDAVIT, FORM OG-8, MANNER WELL PLUGGED MUST BE SUBMITTED TO OBTAIN RELEASE OF WELL UNDER BOND.

PROPOSED MANNER OF PLUGGING AND FILLING WELL

(REQUIRED BY RULES AND REGULATIONS)

WEST VIRGINIA DEPARTMENT OF MINES

OIL AND GAS DIVISION

WORK ORDER

Well to be plugged and filled as follows:

Well No. 5251

Permit No. 47-103-0714

Cement	2375 - 2184'	Cut & pull 8" @ 950'
Gel	2184 - 1900'	Cut & pull 6" @ 1300'
Cement	1900 - 1850'	Cut & pull 5" @ 1900'
Gel	1850 - 1300'	
Cement	1300 - 1250'	
Gel	1250 - 950'	
Cement	950 - 850'	
Gel	850 - Surface	

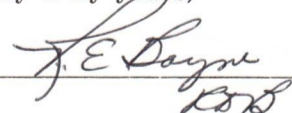
To the Department of Mines  
Coal Owner or Operator,  
Lease or Property Owner.

IF PARTIAL PLUGGING  
PLEASE SUBMIT REVISED WELL RECORD  
WHEN WORK IS COMPLETED.

Gentlemen:

This "work order" is submitted for your approval and concurrence and unless notified of your disapproval or non-concurrence, the undersigned will proceed with the plugging and filling of said well in the above described manner on the date inspector is notified after permit is issued.

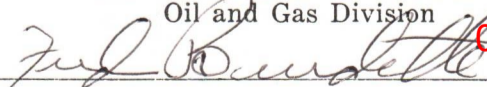
Very truly yours,

  
\_\_\_\_\_  
Manager of Prod.  
Well Operator

No objections have been filed by the coal owner or coal operator, or any available adjacent lease or property owners or interposed by the Department of Mines to the manner herein described for the plugging and filling of the well above mentioned. Therefore, the same is hereby approved this

21 st day of January \_\_\_\_\_, 19-81-.

DEPARTMENT OF MINES  
Oil and Gas Division

By:  \_\_\_\_\_ 09/15/2023

NOTE: This "work order" shall be filed in triplicate, one copy for the files of the Department of Mines; one to be approved or corrected and returned to the well operator as his authority for plugging said well; and one for the well inspector.

B-10

FORM OG-8

STATE OF WEST VIRGINIA  
DEPARTMENT OF MINES  
OIL AND GAS WELLS DIVISION

AFFIDAVIT OF PLUGGING AND FILLING WELL

AFFIDAVIT SHOULD BE MADE IN TRIPPLICATE, ONE COPY MAILED TO THE DEPARTMENT, ONE COPY TO BE RETAINED BY THE WELL OPERATOR AND THE THIRD COPY (AND EXTRA COPIES IF REQUIRED) SHOULD BE MAILED TO EACH COAL OPERATOR AT THEIR RESPECTIVE ADDRESSES.

None  
COAL OPERATOR OR OWNER  
ADDRESS  
Robert B. Schwartz  
COAL OPERATOR OR OWNER  
Reader, WV 26167  
ADDRESS  
J. H. Amos  
LEASE OR PROPERTY OWNER  
Box 38, Augusta, WV 26704  
ADDRESS

Consolidated Gas Supply Corp.  
NAME OF WELL OPERATOR  
445 W. Main St., Clarksburg, WV  
COMPLETE ADDRESS  
19  
WELL AND LOCATION  
Green District  
Wetzel County  
Well No. 5251  
Samuel Yoho Farm

STATE INSPECTOR SUPERVISING PLUGGING Phillip L. Tracy, Rt. 23, Alma, WV 26320

AFFIDAVIT

STATE OF WEST VIRGINIA,

County of Wetzel

ss:

William L. Moore

and

Gary W. Jones

being first duly sworn according to law depose and say that they are experienced in the work of plugging and filling oil and gas wells and were employed by Consolidated Gas Supply Corp., well operator, and participated in the work of plugging and filling the above well, that said work was commenced on the 18th day of September, 1981, and that the well was plugged and filled in the following manner:

SAND OR ZONE RECORD FORMATION	FILLING MATERIAL	PLUGS USED SIZE & KIND	CASING	
			CSG PULLED	CSG LEFT IN
	Cement 2375 - 2184	8-1/4"		1,317' 10"
	Gel 2184 - 1905	6-5/8"		2,057' 8"
	Cement 1905 - 1850	5-3/16"		2,184' 8"
	Gel 1850 - 1313			
	Cement 1313 - 1250			
	Gel 1250 - 969			
	Cement 969 - 850			
	Gel 850 - 125			
	Cement 125 - Surface			
			<b>RECEIVED</b>	
			OCT 27 1981	
			OIL AND GAS DIVISION WV DEPARTMENT OF MINES	
COAL SEAMS	DESCRIPTION OF MONUMENT			
(NAME)	3 ft. of 5" pipe with 4 sq. ft.			
(NAME)	of 1/4" plate inscribed with proper			
(NAME)	identification.			
(NAME)				

and that the work of plugging and filling said well was completed on the 8th day of October, 1981.

And further deponents saith not.

X William L. Moore  
X Gary W. Jones

09/15/2023

Sworn to and subscribed before me this 8th day of October, 1981.

Darlene S. Haught

My commission expires:

Comm. as Darlene S. Haught

Notary Public.

November 24, 1986

Permit No. 47-103-0714

Handwritten text, possibly a date or reference number.

Handwritten text, possibly a name or title.

Main body of handwritten text, appearing to be a list or set of notes.

Handwritten text, possibly a signature or a specific note.

CEVERSON  
MAY 1950  
1950

09/15/2023

Handwritten text at the bottom left corner.



B-11

OG-11

STATE OF WEST VIRGINIA  
DEPARTMENT OF MINES  
OIL AND GAS WELLS DIVISION

RECEIVED

MAR 15 1982

INSPECTOR'S WELL REPORT

Permit No. 103-0714-P

Oil or Gas Well \_\_\_\_\_  
(KIND)

Company Consolidated Gas  
 Address Clarksburg, W. Va.  
 Farm Samuel yoho  
 Well No. 5251  
 District Green County Wetzel  
 Drilling commenced \_\_\_\_\_  
 Drilling completed \_\_\_\_\_ Total depth \_\_\_\_\_  
 Date shot \_\_\_\_\_ Depth of shot \_\_\_\_\_  
 Initial open flow \_\_\_\_\_ /10ths Water in \_\_\_\_\_ Inch  
 Open flow after tubing \_\_\_\_\_ /10ths Merc. in \_\_\_\_\_ Inch  
 Volume \_\_\_\_\_ Cu. Ft.  
 Rock pressure \_\_\_\_\_ lbs. \_\_\_\_\_ hrs.  
 Oil \_\_\_\_\_ bbls., 1st 24 hrs.  
 Fresh water \_\_\_\_\_ feet \_\_\_\_\_ feet  
 Salt water \_\_\_\_\_ feet \_\_\_\_\_ feet

CASING AND TUBING	USED IN DRILLING	LEFT IN WELL	PACKERS
Size			
16			Kind of Packer _____
13			
10			Size of _____
8 1/4			
6 5/8			Depth set _____
5 3/16			
3			Perf. top _____
2			Perf. bottom _____
Liners Used			Perf. top _____
			Perf. bottom _____

CASING CEMENTED \_\_\_\_\_ SIZE \_\_\_\_\_ No. FT. \_\_\_\_\_ Date \_\_\_\_\_

NAME OF SERVICE COMPANY \_\_\_\_\_

COAL WAS ENCOUNTERED AT \_\_\_\_\_ FEET \_\_\_\_\_ INCHES

\_\_\_\_\_ FEET \_\_\_\_\_ INCHES \_\_\_\_\_ FEET \_\_\_\_\_ INCHES

\_\_\_\_\_ FEET \_\_\_\_\_ INCHES \_\_\_\_\_ FEET \_\_\_\_\_ INCHES

Drillers' Names \_\_\_\_\_

Remarks: Final Inspection accepted

3-12-82

R.A. Lowther 09/15/2023  
DISTRICT WELL INSPECTOR

STATE OF WEST VIRGINIA

DEPARTMENT OF MINES

OIL AND GAS WELLS DIVISION

INSPECTOR'S PLUGGING REPORT

Permit No. \_\_\_\_\_ Well No. \_\_\_\_\_

COMPANY \_\_\_\_\_ ADDRESS \_\_\_\_\_

FARM \_\_\_\_\_ DISTRICT \_\_\_\_\_ COUNTY \_\_\_\_\_

Filling Material Used \_\_\_\_\_

Liner Location Amount Packer Location

PLUGS USED AND DEPTH PLACED			BRIDGES	CASING AND TUBING		
CEMENT-THICKNESS	WOOD-SIZE	LEAD	CONSTRUCTION-LOCATION	RECOVERED	SIZE	LOST

Drillers' Names \_\_\_\_\_

Remarks: \_\_\_\_\_

DATE \_\_\_\_\_ I hereby certify I visited the above well on this date.

09/15/2023

DISTRICT WELL INSPECTOR



State of West Virginia

Department of Mines  
Oil and Gas Division  
Charleston 25305

THOMAS E. HUZZEY  
DEPUTY DIRECTOR

WALTER N. MILLER  
DIRECTOR

April 1, 1982

Consolidated Gas Supply Corp.  
445 West Main Street  
Clarksburg, W. Va. 26301

IN RE: PERMIT NO. WET-0714-P  
FARM Samuel Yoho  
WELL NO. 5251  
DISTRICT Green  
COUNTY Wetzel

Gentlemen:

The final inspection report for the above described well has been received in this office. Only the column checked below applies.

XXXXX The well designated by the above permit number has been released under your Blanket Bond.

         Please return the enclosed cancelled single bond which covered the well designated by the above permit number to the surety company who executed said bond in your behalf, in order that they may give you credit on your records.

         Your well record was received and reclamation requirements approved. In accordance with Chapter 22, Article 4, Section 2, the above captioned well will remain under bond coverage for life of the well.

Very truly yours,

Thomas E. Huzzey

TEH/rl

09/15/2023