

NOTES ON SURVEY

- COORDINATES SYSTEM IS UTM, NAD 83 DATUM, ZONE 17, U.S. FOOT AND WELL COORDINATES ESTABLISHED USING SURVEY GRADE GPS.
- SURFACE AND ROYALTY OWNER INFORMATION AND THEIR BOUNDARIES SHOWN HEREON WERE PLOTTED FROM DEEDS AND/OR TAX PARCEL MAPS PROVIDED BY CLIENT AND FIELD LOCATIONS.
- THIS PLAT DOES NOT REPRESENT A BOUNDARY SURVEY OF THE PARCELS SHOWN HEREON.
- NO DWELLINGS AND BUILDINGS WITHIN 625 FEET OF PROPOSED OF CENTER OF PAD.
- NO WATER WELLS OR DEVELOPED SPRINGS WITHIN 250 FEET OF PROPOSED WELL.
- NO PERENNIAL STREAMS, LAKES, PONDS, RESERVOIRS OR WETLANDS WITHIN 100 FEET OF THE LIMITS OF DISTURBANCE.
- NO NATURALLY PRODUCING TROUT STREAM WITHIN 300 FEET OF LIMITS OF DISTURBANCE.

- LEGEND**
- Active Well Location
 - Plugged Well Location
 - Abandoned Well
 - Surface Tract Identification
 - Proposed Gas Well
 - Located Corner, as noted
 - Surface Tract Lines (Surveyed)
 - Surface Tract Lines (Tax Map)
 - Reference Line
 - Lease Boundary
 - Creek or Drain
 - WV County Route
 - WV State Route

(⊕) Denotes Location of Well on United States Topographic Maps



I, the undersigned, hereby certify that this plat is correct to the best of my knowledge and belief and shows all the information required by law and the regulations issued and prescribed by the Department of Environmental Protection.

Thomas C. Smit
L. L. S. 687



FILE NO: _____
 DRAWING NO: _____
 SCALE: 1" = 2000'
 MINIMUM DEGREE OF ACCURACY: 1:2500
 PROVEN SOURCE OF ELEVATION: NGS CORS Station



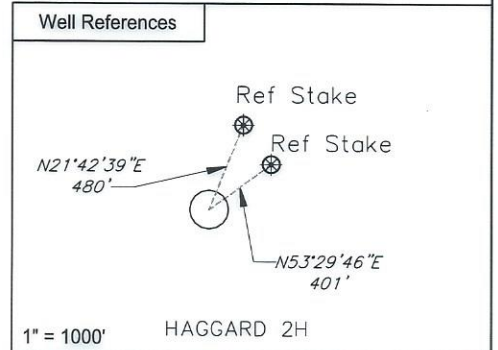
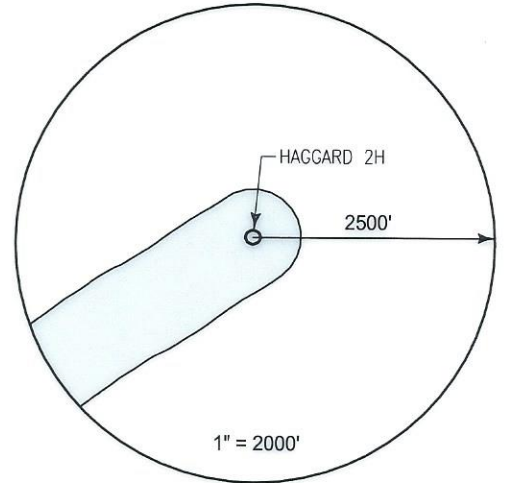
DATE: AUGUST 30 20 23
 OPERATORS WELL NO: Haggard 2H
 API WELL NO: 47 - 103 - 03526
 STATE COUNTY PERMIT

WELL TYPE: OIL GAS LIQUID INJECTION WASTE DISPOSAL
 (IF GAS) PRODUCTION: STORAGE DEEP SHALLOW
 LOCATION ELEVATION: 1519' WATERSHED: LOWER WEST VIRGINIA FORK FISH CREEK QUADRANGLE: LITTLETON
 DISTRICT: Center COUNTY: Wetzel
 SURFACE OWNER: Amie Lee Henderson ACREAGE: 84.94 ±
 ROYALTY OWNER: Blackrock Enterprises LLC, et al. LEASE NO: 229416001 ACREAGE: 84.94 ±
 PROPOSED WORK: DRILL CONVERT DRILL DEEPER FRACTURE OR STIMULATE PLUG OFF OLD FORMATION
 PERFORATE NEW FORMATION OTHER PHYSICAL CHANGE IN WELL (SPECIFY)
 PLUG AND ABANDON CLEAN OUT AND REPLUG TARGET FORMATION: Marcellus ESTIMATED DEPTH: 7,600'
 WELL OPERATOR: EQT Production Company DESIGNATED AGENT: Joseph C Mallow
 ADDRESS: 400 Woodcliff Drive ADDRESS: 427 Midstate Drive
 Canonsburg, PA 15317 Clarksburg, WV 26301

Haggard 2H
Haggard
EQT Production Company

Tract ID.	Tax Map No.	Parcel No.	County	District	Surface Tract Owner	Acres
1	10	36.0	Wetzel	Center	Amie Lee Henderson	45.50
2	10	37.0	Wetzel	Center	Amie Lee Henderson	14.50
3	10	51.0	Wetzel	Center	Sharon J. McMillen	10.00
4	10	49.0	Wetzel	Center	Sharon J. McMillen	33.00
5	10	50.0	Wetzel	Center	Coastal Forest Resources Co.	16.50
6	14	4.0	Wetzel	Center	Coastal Forest Resources Co.	31.25
7	14	3.0	Wetzel	Center	Coastal Forest Resources Co.	44.00
8	14	25.1	Wetzel	Center	Coastal Forest Resources Co.	3.25
9	14	17.0	Wetzel	Center	Coastal Forest Resources Co.	36.00
10	14	26.0	Wetzel	Center	James H. Holt	78.00
11	14	28.0	Wetzel	Center	Kenneth R. & Jennifer L. Mason	80.00
12	14	29.0	Wetzel	Center	Kenneth R. & Jennifer L. Mason	43.36
13	14	30.0	Wetzel	Center	Kenneth R. & Jennifer L. Mason	16.25
14	14	41.0	Wetzel	Center	James E. Ashcraft	92.43
15	18	8.0	Wetzel	Center	James E. Ashcraft	50.00
16	18	7.0	Wetzel	Center	Billy Ray Dent	62.55
17	18	7.8	Wetzel	Center	Pelma Morris	2.57
18	18	7.3	Wetzel	Center	Anthony D. & Shirley D. Morris	3.88

Lease	Owner	Acres
229416001	Blackrock Enterprises LLC, et al.	84.94 ac of 198.1275 ac
134572013	Ohio Valley University, Inc., et al.	105.7625 ac
011049_a	KKS Minerals, LLC, et al.	22.753 ac
011049_b	KKS Minerals, LLC, et al.	10.247 ac of 1,147.39 ac
222833001	Jane Lee Pfalzgraf Wilson, et al.	91.75 ac
011425.1	Earnest H. Cadle, et al.	30.161 ac of 64 ac
220859015	Paul Irvin Reis, et al.	36 ac
225373001	Barbara Postlethwait Norris, et al.	78.1 ac
221793001	Thomas E. Garner, et al.	79.42 ac
140111000	TH Exploration II LLC	43.3 ac of 1,962.7875 ac
011430	SW2 Minerals, LLC, et al.	16.25 ac
222754005	Lisa A. Glover, et al.	21.5 ac
222782005	Lisa A. Glover, et al.	67 ac
222785004	Lisa A. Glover, et al.	50.5 ac
011187	Tribune Resources Minerals, LLC, et al.	47.50 ac & 25 ac
224235000	Pelma B. Swiger, et al.	4.261 ac
227539001	Anthony D. Morris, et ux., et al.	8.128 ac

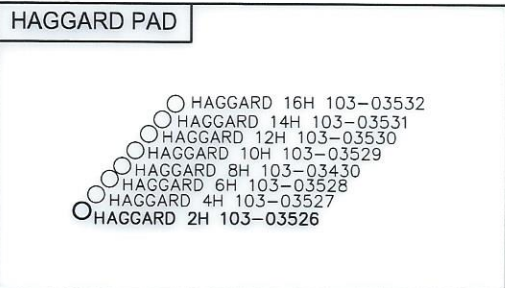


Notes:
HAGGARD 2H coordinates are
 NAD 27 N: 422,331.750 E: 1,684,545.631
 NAD 27 Lat: 39.654144 Long: -80.620402
 NAD 83 UTM N: 4,389,449.612 E: 532,581.539

HAGGARD 2H Landing Point coordinates are
 NAD 27 N: 419,541.436 E: 1,681,496.942
 NAD 27 Lat: 39.646379 Long: -80.631104
 NAD 83 UTM N: 4,388,583.977 E: 531,666.872

HAGGARD 2H Bottom Hole coordinates are
 NAD 27 N: 410,807.220 E: 1,686,187.210
 NAD 27 Lat: 39.622562 Long: -80.614064
 NAD 83 UTM N: 4,385,946.903 E: 533,140.158

West Virginia Coordinates system of 1927 (North Zone)
 based upon Differential GPS Measurements
 Plat orientation, Corner and well ties are based upon
 the grid north meridian
 Well location references are based upon the grid north
 meridian.
 UTM coordinates are NAD83, Zone 17, Meters.




I, the undersigned, hereby certify that this plat is correct to the best of my knowledge and belief and shows all the information required by law and the regulations issued and prescribed by the Department of Environmental Protection.

Thomas C. Smit
 L. L. S. 687



FILE NO: _____
 DRAWING NO: _____
 SCALE: 1" = 1000'
 MINIMUM DEGREE OF ACCURACY:
 1:2500
 PROVEN SOURCE OF ELEVATION:
 NGS CORS Station



DATE: AUGUST 30 20 23
 OPERATORS WELL NO: Haggard 2H
 API WELL NO
 47 - 103 - 03526
 STATE COUNTY PERMIT

WELL TYPE: OIL GAS LIQUID INJECTION WASTE DISPOSAL
 (IF GAS) PRODUCTION: STORAGE DEEP SHALLOW

LOCATION ELEVATION: 1519' WATERSHED: LOWER WEST VIRGINIA FORK FISH CREEK QUADRANGLE: LITTLETON
 DISTRICT: Center COUNTY: Wetzel

SURFACE OWNER: Amie Lee Henderson ACREAGE: 45.5 ±
 ROYALTY OWNER: Blackrock Enterprises LLC, et al. LEASE NO: 229416001 ACREAGE: 84.94 ±

PROPOSED WORK: DRILL CONVERT DRILL DEEPER FRACTURE OR STIMULATE PLUG OFF OLD FORMATION
 PERFORATE NEW FORMATION OTHER PHYSICAL CHANGE IN WELL (SPECIFY) _____
 PLUG AND ABANDON CLEAN OUT AND REPLUG TARGET FORMATION: Marcellus ESTIMATED DEPTH: 7,600'

WELL OPERATOR: EQT Production Company DESIGNATED AGENT: Joseph C Mallow
 ADDRESS: 400 Woodcliff Drive ADDRESS: 427 Midstate Drive
 Canonsburg, PA 15317 Clarksburg, WV 26301

09/29/2023