


(+) DENOTES LOCATION OF WELL ON UNITED STATES TOPOGRAPHIC MAPS

FILE No 2001-3079-001-019
 DRAWING No. VICTORY A-4264
 SCALE 1"=400'
 MINIMUM DEGREE OF ACCURACY 1:200
 PROVEN SOURCE OF ELEVATION TRIMBLE R10 GPS UNIT

I THE UNDERSIGNED, HEREBY CERTIFY THAT THIS PLAT IS CORRECT TO THE BEST OF MY KNOWLEDGE AND BELIEF AND SHOWS ALL THE INFORMATION REQUIRED BY LAW AND THE REGULATIONS ISSUED AND PRESCRIBED BY THE DIVISION OF ENVIRONMENTAL PROTECTION.

(SIGNED) *R. Thaw*
ROBERT F. THAW PS #965



STATE OF WEST VIRGINIA
DIVISION OF ENVIRONMENTAL PROTECTION
OFFICE OF OIL AND GAS
 NITRO, WV

DATE DECEMBER 14 2020
 OPERATOR'S WELL No. 4264
 API WELL No. 47 103 - 00400P

WELL TYPE: OIL GAS LIQUID INJECTION WASTE DISPOSAL
 (IF "GAS") PRODUCTION STORAGE DEEP SHALLOW

LOCATION: ELEVATION 1080.2' WATER SHED LYNN CAMP RUN
 DISTRICT PROCTOR COUNTY WETZEL
 QUADRANGLE WILEYVILLE, WV

SURFACE OWNER MILLTREE PROPERTIES, LLC ACREAGE 97±
 OIL & GAS ROYALTY OWNER DAIL HERMAN, ET AL

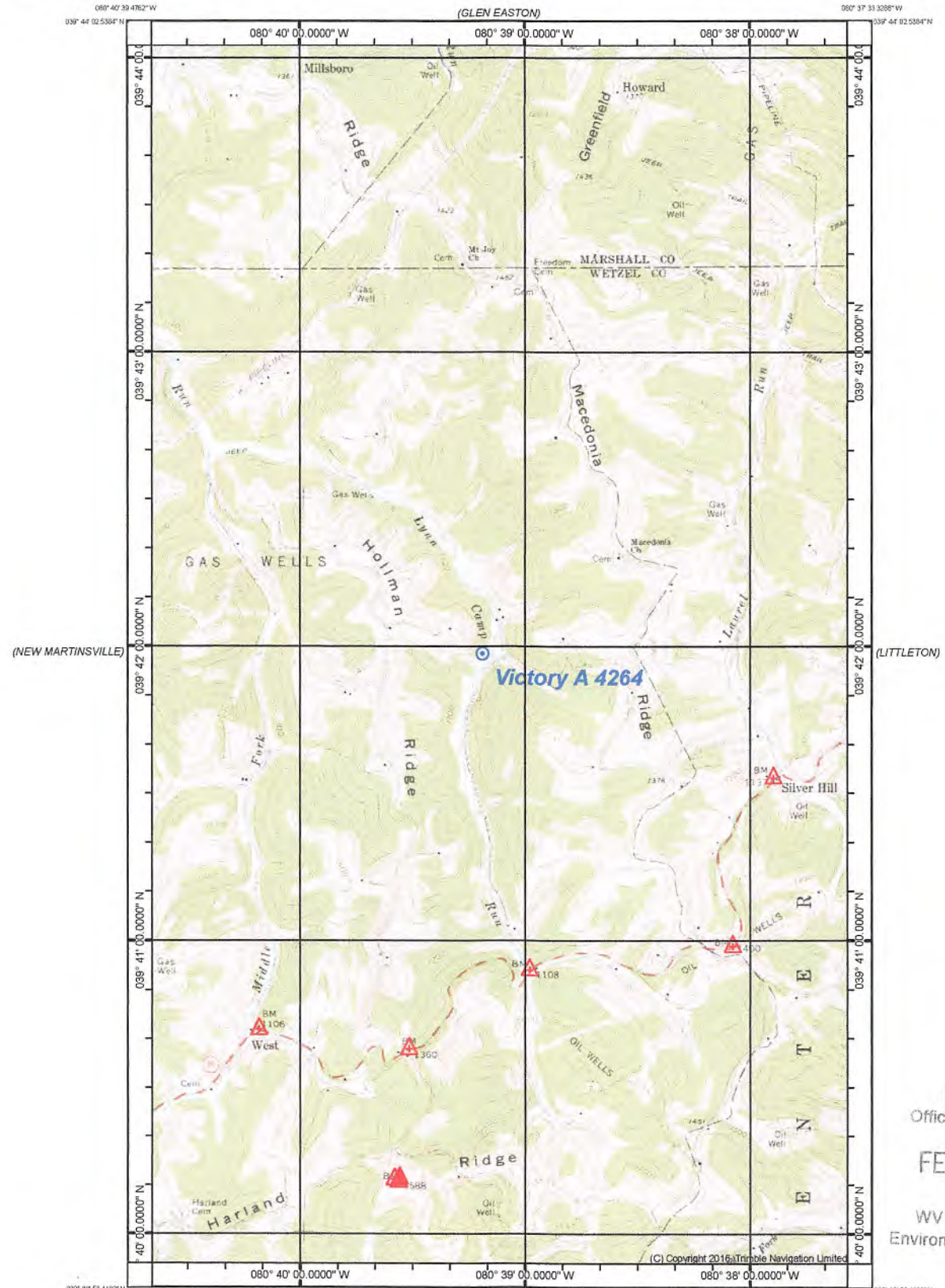
LEASE ACREAGE 112± LEASE NO. 3026506-000

PROPOSED WORK: DRILL CONVERT DRILL DEEPER REDRILL FRACTURE
 STIMULATE PLUG OFF OLD FORMATION PERFORATE NEW FORMATION 03/26/2021
 OTHER PHYSICAL CHANGE IN WELL (SPECIFY) _____
 PLUG AND ABANDON CLEAN OUT AND REPLUG

TARGET FORMATION MAXTON ESTIMATED DEPTH 1972
 WELL OPERATOR COLUMBIA GAS TRANSMISSION, LLC DESIGNATED AGENT JAMES AMOS
 ADDRESS PO BOX 1273, CHARLESTON, WV ADDRESS 48 COLUMBIA GAS ROAD
25325-1273 SANDYVILLE, WV 25275

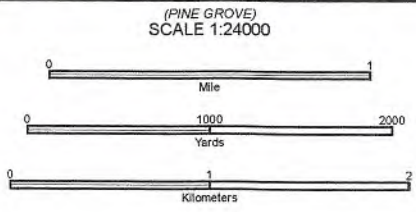
FORM IV-6 (8-78)

4710300400P



RECEIVED
Office of Oil and Gas
FEB 01 2021
WV Department of
Environmental Protection

(PORTERS FALLS)
Declination
↑
MN GN
GN 0.22° E
MN 8.65° W



CONTOUR INTERVAL 20 FT

39080-F5-TM-024
WILEYVILLE, WV
JAN 1, 1976

03/26/2021