

NOTICE OF PROPOSED LOCATION OF OIL AND GAS WELL

(REQUIRED BY SECTION 2, CHAPTER 86, ACTS 1929)

WEST VIRGINIA DEPARTMENT OF MINES

OIL AND GAS SECTION

To THE DEPARTMENT OF MINES,
Charleston, W. Va.

State of W. Va.

COAL OPERATOR OR COAL OWNER

Charles E. Letts

NAME OF WELL OPERATOR

ADDRESS

2714 West Jefferson Detroit Mich.

COMPLETE ADDRESS

COAL OPERATOR OR COAL OWNER

Jan. 15, 1954

PROPOSED LOCATION

ADDRESS

Grant District

Worth Jacobs

Wetzel County

OWNER OF MINERAL RIGHTS

Fairmont W. Va.

Well No. One 39° 35' 80° 35'

ADDRESS

Worth Jacobs Farm

GENTLEMEN:

The undersigned well operator is entitled to drill upon the above named farm or tract of land for oil and gas, having fee title thereto, (or as the case may be) under grant or lease dated.....

July 30 1953

made by Worth Jacobs, to

Chales E. Letts

and recorded on the 10 day

of December 1954, in the office of the County Clerk for said County in

Book....., page.....

The enclosed plat was prepared by a competent engineer and shows the proposed location of a well to be drilled for oil and gas by the undersigned well operator on the farm and in the Magisterial District and County above named, determined by survey and courses and distances from two permanent points, or land marks.

The undersigned well operator is informed and believes there are no coal operators operating beds of coal beneath said farm or tract of land on which said well is located, or within 500 feet of the boundaries of the same, who have mapped their workings and filed their maps as required by law, excepting the coal operators or coal owners (if any) above named as addressees.

The above named coal operators or coal owners (if any) are notified that any objections they may desire to make to such proposed location, or which they are required to make by Section 3 of said Act, if the drilling of a well at said proposed location will cause a dangerous condition in or about their respective coal mines, must be received by, or filed with the Department of Mines within ten* days from the receipt of a copy of this notice and accompanying plat by said Department. Said coal operators are further notified that forms for use in making such objections will be furnished to them by the Department of Mines promptly on request and that all such objections must set forth as definitely as is reasonably possible the ground or grounds on which such objections are based and indicate the direction and distance the proposed location should be moved to overcome same.

(The next paragraph is to be completed only in Department's copy.)

Copies of this notice and the enclosed plat were mailed by registered mail, or delivered to the above named coal operators or coal owners at their above shown respective address.....day.... before, or on the same day with the mailing or delivery of this copy to the Department of Mines at Charleston, West Virginia.

Very truly yours,

Charles E. Letts
by Claude Ferrier (agent)


WELL OPERATOR

STREET

CITY OR TOWN

10/06/2023

STATE



Address of Well Operator }

*Section 3 If no such objections be filed, or be found by the department of mines, within said period of ten days from the receipt of said notice and plat by the department of mines, to said proposed location, the department shall forthwith issue to the well operator a drilling permit reciting the filing of such plat, that no objections have been made by the coal operators to the location, or found thereto by the department, and that the same is approved and the well operator authorized to proceed to drill at said location.

NOTICE OF PROPOSED LOCATION OF OIL AND GAS WELL

(REQUIRED BY SECTION 3, CHAPTER 88, ACTS 1923)

WEST VIRGINIA DEPARTMENT OF MINES

OIL AND GAS SECTION

To The Department of Mines
Charleston, W. Va.

State of Va.
COAL OPERATOR OR COAL OWNER

Charles E. Letts
NAME OF WELL OPERATOR

Address

COMPLETE ADDRESS

COAL OPERATOR OR COAL OWNER

PROPOSED LOCATION

Address

District

OWNER OF MINERAL RIGHTS

County

Richmond, Va.

Well No. 080

Address

Farm

The undersigned well operator is entitled to drill upon the above named farm or tract of land for

oil and gas, having fee title thereto, (or as the case may be) under grant or lease dated

July 30, 1924 made by Worth Jacobs

and recorded on the 10 day

of December 1924 in the office of the County Clerk for said County in

Book page

The enclosed plat was prepared by a competent engineer and shows the proposed location of a well to be drilled for oil and gas by the undersigned well operator on the farm and in the Mineral District and County above named, determined by survey and courses and distances from two permanent points or land marks.

The undersigned well operator is informed and believes there are no coal operators operating beds of coal beneath said farm or tract of land on which said well is located, or within 500 feet of the boundary of the same, who have mapped their workings and filed their maps as required by law, excepting the coal operators or coal owners (if any) above named as addressees.

The above named coal operators or coal owners (if any) are notified that any objections they may desire to make to such proposed location, or which they are required to make by Section 3 of said Act, if the drilling of a well at said proposed location will cause a dangerous condition in or about their respective coal mines, must be received by or filed with the Department of Mines within ten days from the receipt of a copy of this notice and accompanying plat by said Department. Said coal operators are further notified that forms for use in making such objections will be furnished to them by the Department of Mines promptly on request and that all such objections must set forth as definitely as is reasonably possible the ground or grounds on which such objections are based and indicate the direction and distance the proposed location should be moved to overcome same.

(The next paragraph is to be completed only in Department's copy.)
Copies of this notice and the enclosed plat were mailed by registered mail, or delivered to the above

named coal operators or coal owners at their above shown respective address day before, or on the same day with the mailing or delivery of this copy to the Department of Mines at Charleston, West Virginia.

Very truly yours,

Charles E. Letts
WELL OPERATOR

STREET

CITY OR TOWN

STATE

Address of Well Operator



10/06/2023

*Section 3... In no such objection be filed, or be found by the department of mines, within said period of ten days from the receipt of this notice and plat by the department of mines, to said proposed location, the department shall forthwith issue to the well operator a drilling permit reciting the filing of such plat, that no objections have been made by the coal operators or the location, or found thereto by the department, and that the same is approved and the well operator authorized to proceed to drill at said location.

ASSIGNMENT OF LEASE

Now comes CHARLES E. LETTS, of Detroit, Michigan, and for a good and valuable consideration, hereby transfers, sets over and assigns unto LOWTHER & BAKER DRILLING COMPANY, a co-partnership composed of Andrew B. Lowther and Burl Baker, of Middlebourne, West Virginia, all of his interest as Lessee under and by virtue of the terms of a certain oil and gas lease dated July 30, 1953, between Worth Jacobs and Bessie Jacobs, his wife, as Lessor, and Charles E. Letts, as Lessee, as to premises in the Township of Grant, County of Wetzel, State of West Virginia, described as bounded on the North by lands of James Jolliffe, on the East by lands of D. Cox, on the South by lands of E. E. Stewart, and on the West by lands of Jacob Lantz, said lease having been dated July 30, 1953, this Assignment of Lease being without warranty or representation and being without recourse against the Assignor.

The undersigned, Andrew B. Lowther and Burl Baker, co-partners doing business as Lowther Drilling Company, the Assignees, in consideration of the foregoing Assignment and in further consideration of the sum of \$500.00 to them in hand paid, hereby agree to indemnify and hold harmless said Charles E. Letts of Detroit, Michigan, of and from any and all liability, claims, causes of action and demands of every kind and nature, whether known or unknown, either on the part of said Assignees, or either of them, on the part of Worth Jacobs or Bessie Jacobs, or either of them, on the part of the State of West Virginia through its Department of Mines, or otherwise, and any and all other persons and firms, or any or all of them, in connection with the matters set forth in said lease and in connection with any and all drilling operation

10/06/2023

CRAWFORD.

SWEENEY.

DODD &

KERR

and any and all other performance pertaining to the matters to
which reference is made in said lease and pertaining to the drill-
ing of a certain well and the filling and plugging of a certain
well on the lands described in said lease.

Dated this 13 day of July, 1955.

\s Charles E. Letts (L.S.)
Charles E. Letts,

Assignor and
Indemnitee

LOWTHER & BAKER DRILLING COMPANY

By \s Andrew B. Lowther
Andrew B. Lowther, one
of two co-partners

-and-

By \s Burl Baker
Burl Baker, one of
two co-partners

Assignee and Indemnitors

10/06/2023

CRAWFORD,
SWEENEY,
DODD &
KERR

Formation	Color	Hard or Soft	Top	Bottom	Oil, Gas or Water	Depth Found	Remarks
Slate			1220	1235			
Sand			1235	1320			
Slate			1320	1330			
Sand			1330	1525			4 b. per hr. water
Shale			1505	1520			
Lime			1520	1560			
Shale			1560	1580			
Sand (Maxon)			1580	1610			Show of oil
Lime			1610	1646			
Shale			1646	1658			
Lime			1658	1667			
Pencil Cave			1667	1670			
Big Lime			1670	1716			
Big Ingun			1716	1969	Little Gas	-1760	Hole full of water-1716
					" "	-1850	
					" "	-1890	
Shale			1969	2015			
Squaw Sand			2015	2025			
Slate and Shells			2025	2095			
Sand			2095	2125			
Slate and Shells			2125	2395			
Pink Rock			2395	2405			
Slate and Shells			2405	2517			
Stay Sand			2517	2542	Little Gas		
Slate			2542	2546			
Gordon Sand			2549	2577			
Shaley Line			2577				
						Total Depth	2583
Possible show of oil and gas at 2573							

10/06/2023

Date JUN 29 1955, 19____
 APPROVED Charles E. Little, Owner

By _____ (Title)



STATE OF WEST VIRGINIA
DEPARTMENT OF MINES
OIL AND GAS DIVISION

WELL RECORD

Permit No. Wet-390

Oil or Gas Well _____
(KIND)


Company Charles E. Letts
Address Detroit, Michigan
Farm _____ Acres _____
Location (waters) North Fork
Well No. 1 Elev. _____
District _____ County Wetzel
The surface of tract is owned in fee by Worth Jacobs
Address Fairmont, W. Va.
Mineral rights are owned by Same
Address _____
Drilling commenced January, 1954
Drilling completed _____
Date Shot _____ From _____ To _____
With _____

Casing and Tubing	Used in Drilling	Left in Well	Packers
Size			
16			Kind of Packer
13 20'			
10 195'			Size of
8 1/4 872'			
6 3/8 972'			Depth set
5 3/16 1739			
3			Perf. top
2			Perf. bottom
Liners Used			Perf. top
			Perf. bottom

Open Flow _____ /10ths Water in _____ Inch
_____ /10ths Merc. in _____ Inch
Volume _____ Cu. Ft.
Rock Pressure _____ lbs. _____ hrs.
Oil _____ bbls., 1st 24 hrs.
Fresh water _____ feet _____ feet
Salt water _____ feet _____ feet

CASING CEMENTED	SIZE	No. Ft.	Date
COAL WAS ENCOUNTERED AT _____ FEET _____ INCHES			
	FEET	INCHES	FEET
	FEET	INCHES	FEET
	FEET	INCHES	FEET

Formation	Color	Hard or Soft	Top	Bottom	Oil, Gas or Water	Depth Found	Remarks
Top Soil			Nothing	12			
Gravel			12	25			
Sand			25	60			Water
Slate			60	90			Big Waters
Lime and Slate			90	140			
Black Slate			140	180			Black Slate
Red Rock			180	185	195'-10"		
Lime			185	193			
Red Rock			192	198			
Lime			198	222			
Coal			222	223			
Red-Rock Lime			223	278			
Red Rock			278	285			
Lime			285	382			2 b. of water
Coal (Mapletown)			382	383			Little Gas
Lime			383	482			
Coal (Pittsburg)			482	488			
Lime			488	545			More water & Gas
Red Rock			545	550			
Slate and Lime			550	570			
Lime and Sand			570	590			
Slate			590	620			
Red Rock			620	630			
Sand			630	635			
Slate			635	660			
Lime			660	685			
Red Rock			685	710			
Slate			710	730			
Lime			730	760			
Red Rock			760	770			
Sand			770	775			
Slate and Shells			775	890	872'-8"		
Same (Soft)			890	895			
Black Slate			895	910			
Sand			910	935			
Slate			935	960			
Sand (Big Dugkard)			960	1105			
Slate			1105	1110			Little-Gas
Sand			1110	1220			



10/06/2023

Formation	Color	Hard or Soft	Top/9	Bottom	Oil, Gas or Water	Depth Found	Remarks
Sand (Big Dunkard)			960	1105			
Slate			1105	1110			
Sand			1110	1220			
Slate			1220	1235			
Sand			1235	1320			
Slate			1320	1330			
Sand			1330	1525	4 bbls pr. hr. water		
Shale			1525	1520			
Lime			1520	1560			
Shale			1560	1580			
Sand (Maxon)			1580	1610	Show of Oil		
Lime			1610	1646			
Shale			1646	1658			
Lime			1658	1667			
Pencil Cave			1667	1670			
Big Lime			1670	1716			
Big Injun			1716	1969	Little Gas - 1760'		
Shale			1969	2015	Hole full of water 1716'		
Squaw Sand			2015	2025	Little Gas 1850'		
Slate & Shells			2025	2095	Little Gas 1890'		
Sand			2095	2125			
Slate and Shells			2125	2395			
Pink Rock			2395	2405			
Slate & Shells			2405	2517			
Stray Sand			2517	2542	Little Gas		
Slate			2542	2546			
Gordon Sand			2549	2577			
Shaley Lime			2577				
Total Depth				2583			
Possible show of oil and gas at			2573'				

10/06/2023

Date June 29, 1955, 19

APPROVED Signed: Charles E. Letts, Owner

By _____ (Title)



STATE OF WEST VIRGINIA
DEPARTMENT OF MINES
OIL AND GAS DIVISION 19

Well plugged back to the
Pittsburgh Coal and being
produced from that point
2/1/57

Quadrangle LITTLETON

Permit No. WET-390

WELL RECORD

Oil or Gas Well DRXX
(KIND)


Company Chas. E. Letts
Address 2714 West Jefferson Avenue-Detroit, Mich.
Farm Worth Jacobs Acres 106
Location (waters) North Fork Fishing Creek
Well No. 1 Elev. 730'
District Grant County Wetzel
The surface of tract is owned in fee by Worth Jacobs
Fairmont, W. Va. Address
Mineral rights are owned by Same
Address
Drilling commenced January, 1954
Drilling completed
Date Shot From To
With
Open Flow /10ths Water in Inch
/10ths Merc. in Inch
Volume Cu. Ft.
Rock Pressure lbs. hrs.
Oil bbls., 1st 24 hrs.
Fresh water feet feet
Salt water feet feet

Casing and Tubing	Used in Drilling	Left in Well	Packers
Size			Kind of Packer
16			
13	20'	20'	
10	195'	195'	Size of
8 1/4	872'	872'	
6 5/8	972'	972'	Depth set
5 3/16	1739'	1739'	
3			Perf. top
2			Perf. bottom
Liners Used			Perf. top
			Perf. bottom

CASING CEMENTED SIZE No. Ft. Date

COAL WAS ENCOUNTERED AT 222' FEET 12 INCHES
382' FEET 12 INCHES 482' FEET 60 INCHES
FEET INCHES FEET INCHES

Formation	Color	Hard or Soft	Top	Bottom	Oil, Gas or Water	Depth Found	Remarks
Top soil			0	12			
Gravel			12	25			
Sand			25	60	Water	Big waters	
Slate			60	90			
Lime & Slate			90	140	Black Slate		
Black Slate			140	180			
Red Rock			180	185			
Lime			185	193			
Red Rock			193	198			
Lime			198	222			
Coal			222	223			
Lime			223	278			
Red Rock			278	285			
Lime			285	382			
Coal (Mapletown)			382	383	2 bbls of water		
Lime			383	482			
Coal (Pittsburgh)			482	488	more water and gas		
Lime			488	545			
Red Rock			545	550			
Slate & Lime			550	570			
Lime and Sand			570	590			
Slate			590	620			
Red Rock			620	630			
Sand			630	635			
Slate			635	660			
Lime			660	685			
Red Rock			685	710			
Slate			710	730			
Lime			730	760			
Red Rock			760	770			
Sand			770	775			
Slate & Shells			775	890			
Slate and Shells (soft)			890	895			
Black Slate			895	910			
Sand			910	935			
Slate			935	960			



10/06/2023

(Over)

STATE OF WEST VIRGINIA
 DEPARTMENT OF MINES
 OIL AND GAS DIVISION
 INSPECTOR'S PLUGGING REPORT

Permit No. WA 390-P Well No. 1
 COMPANY Pine Run Drilling Co ADDRESS _____
 FARM North Fork DISTRICT Grant COUNTY Putnam
 Filling Material Used Heavy Cement and Stone

Liner Location Amount Packer Location

PLUGS USED AND DEPTH PLACED			BRIDGES	CASING AND TUBING		
CEMENT-THICKNESS	WOOD-SIZE	LEAD	CONSTRUCTION-LOCATION	RECOVERED	SIZE	LOST
<u>2510'-2570'</u>			<u>Filled with clay - to 2510'</u>			

Drillers' Names R.B. Louther

Remarks:



11-1-56 DATE I hereby certify I visited the above well on this date.
 _____ DISTRICT WELL INSPECTOR
Raymond Shuman

11-5-56 DATE I hereby certify I visited the above well on this date.
 _____ DISTRICT WELL INSPECTOR
Raymond Shuman 10/06/2023

STATE OF WEST VIRGINIA
DEPARTMENT OF MINES
OIL AND GAS DIVISION

STATE OF WEST VIRGINIA
DEPARTMENT OF MINES
OIL AND GAS DIVISION

INSPECTOR'S WELL REPORT

Permit No. _____ Oil or Gas Well _____
(KIND)

		CASING AND TUBING	USED IN DRILLING	LEFT IN WELL	PACKERS
Company _____		Size			Kind of Packer _____
Address _____					
Farm _____		16			
Well No. _____		13			Size of _____
District _____ County _____		10			
Drilling commenced _____		8 1/4			Depth set _____
Drilling completed _____ Total depth _____		6 5/8			Perf. top _____
Date shot _____ Depth of shot _____		5 3/16			Perf. bottom _____
Initial open flow _____ /10ths Water in _____ Inch		3			Perf. top _____
Open flow after tubing _____ /10ths Merc. in _____ Inch		2			Perf. bottom _____
Volume _____ Cu. Ft.		Liners Used _____			Perf. top _____
Rock pressure _____ lbs. _____ hrs.					Perf. bottom _____
Oil _____ bbls., 1st 24 hrs.		CASING CEMENTED _____ SIZE _____ No. FT. _____ Date _____			
Fresh water _____ feet _____ feet		COAL WAS ENCOUNTERED AT _____ FEET _____ INCHES			
Salt water _____ feet _____ feet		_____ FEET _____ INCHES _____ FEET _____ INCHES			
		_____ FEET _____ INCHES _____ FEET _____ INCHES			

Drillers' Names _____

Remarks: _____

10/06/2023

DISTRICT WELL INSPECTOR

DATE

STATE OF WEST VIRGINIA
DEPARTMENT OF MINES
OIL AND GAS DIVISION

INSPECTOR'S PLUGGING REPORT

Permit No. MS-390-10 Well No. 1

COMPANY Pine Run Development Co ADDRESS _____

FARM North Fork DISTRICT Grant COUNTY Wayne

Filling Material Used Clay Cement and Stone

Liner Location Amount Packer Location

PLUGS USED AND DEPTH PLACED			BRIDGES	CASING AND TUBING		
CEMENT-THICKNESS	WOOD-SIZE	LEAD	CONSTRUCTION-LOCATION	RECOVERED	SIZE	LOST
<p><i>This well has been partially abandoned</i></p>						

Drillers' Names A.B. Hawthorn and son

Remarks: There was no one at this well. By observation this well has been cased with 3rd casing to produce coal gas. Will check further in this matter

11 27 56 I hereby certify I visited the above well on this date.
DATE

Bryan Sherman
DISTRICT WELL INSPECTOR
10/06/2023

STATE OF WEST VIRGINIA
DEPARTMENT OF MINES
OIL AND GAS DIVISION

INSPECTOR'S WELL REPORT

Permit No. _____

Oil or Gas Well _____
(KIND)

	CASING AND TUBING	USED IN DRILLING	LEFT IN WELL	PACKERS
Company _____	Size _____			Kind of Packer _____
Address _____	16 _____			
Farm _____	13 _____			
Well No. _____	10 _____			Size of _____
District _____ County _____	8 1/4 _____			
Drilling commenced _____	6 5/8 _____			Depth set _____
Drilling completed _____ Total depth _____	5 3/16 _____			
Date shot _____ Depth of shot _____	3 _____			Perf. top _____
Initial open flow _____ /10ths Water in _____ Inch	2 _____			Perf. bottom _____
Open flow after tubing _____ /10ths Merc. in _____ Inch	Liners Used _____			Perf. top _____
Volume _____ Cu. Ft.				Perf. bottom _____
Rock pressure _____ lbs. _____ hrs.	CASING CEMENTED _____ SIZE _____ No. FT. _____ Date _____			
Oil _____ bbls., 1st 24 hrs.	COAL WAS ENCOUNTERED AT _____ FEET _____ INCHES			
Fresh water _____ feet _____ feet	_____ FEET _____ INCHES _____ FEET _____ INCHES			
Salt water _____ feet _____ feet	_____ FEET _____ INCHES _____ FEET _____ INCHES			

Drillers' Names _____

Remarks:

DATE

DISTRICT WELL INSPECTOR
10/06/2023

PROPOSED MANNER OF PLUGGING AND FILLING WELL

(REQUIRED BY RULES AND REGULATIONS)

WEST VIRGINIA DEPARTMENT OF MINES
OIL AND GAS DIVISION
WORK ORDER

Well to be plugged and filled as follows:

Fill with clay	2,583 to 2,517 feet
Fill with cement	2,517 to 2,507
Set Bridge	1,990
Fill with clay	1,990 to 1,980
Fill with cement	1,980 to 1,970
Fill with clay	1,970 to 1,759
Fill with cement	1,759 to 1,749
Pull five inch casing	
Fill with clay	1,749 to 1,700
Fill with Cement	1,700 to 1,690
Set Bridge	1,620
Fill with clay	1,620 to 1,540
Fill with Cement	1,540 to 1,530
Set Bridge	1,030
Fill with Clay	1,030 go 1,010
Fill with Cement	1,010 to 1,000
Pull 6 inch casing 972 feet	
Also pull 8 inch casing 872 feet	
8 inch casing did not go to bottom; had to run 6 inch casing to take its place.	
Set bridge at 580 feet	
Fill with clay	580 to 512
Fill with cement	512 to 462
Fill with clay	462 to 220
Pull 10 inch clasing 195 feet	
Fill with clay to top	
Erect marker , in compliance with Rule 18, 1931 Regulations	

NOTE BY DEPARTMENT OF MINES:

Add 5' crushed stone on top of each cement plug listed above and
Add another plug of 10' neat cement and 5' crushed stone 100' for fresh water protection

To the Department of Mines
Coal Owner or Operator,
Lease or Property Owner.

Gentlemen:

This "work order" is submitted for your approval and concurrence and unless notified of your disapproval or non-concurrence, the undersigned will proceed with the plugging and filling of said well in the above described manner on the date stated in the notice of intention to plug and abandon the said well on opposite side of this sheet.

Very truly yours,

Charles C. Letts

Well Operator.

No objections have been filed by the coal owner or coal operator, or any available adjacent lease or property owners or interposed by the Department of Mines to the manner herein described for the plugging and filling of the well above mentioned. Therefore, the same is hereby approved

1st day of July, 1955, 19

DEPARTMENT OF MINES
Oil and Gas Division

By: _____

NOTE: This "work order" shall be filed in triplicate, one copy for the files of the Department of Mines; one to be approved or corrected and returned to the well operator as his authority for plugging said well; and one for the well inspector.



STATE OF WEST VIRGINIA
DEPARTMENT OF MINES
OIL AND GAS DIVISION

NOTICE OF INTENTION TO PLUG AND ABANDON WELL
(REQUIRED BY SECTION 9, ARTICLE 4, CHAPTER 22 OF THE CODE)

*Printed
checked
June 25-1955
HRA*

To THE DEPARTMENT OF MINES,
Charleston, W. Va.

Worth Jacobs and Bessie Jacobs
Coal Operator or Coal Owner

Charles E. Letts
Name of Well Operator

Fairmont, West Virginia
Address

2714 West Jefferson Avenue
Detroit 16, Michigan
Complete Address

June 28, 1955

Coal Operator or Coal Owner

WELL TO BE ABANDONED

Address

Grant District

Wetzel County

Worth Jacobs and Bessie Jacobs
Lease or Property Owner

Well No. 1 (one)

Fairmont, West Virginia
Address

Worth Jacobs Farm

Inspector to be notified BRYAN SHUMAN - TELEPHONE, PINEGROVE (TUXEDO, 9-5674)
24 HOURS IN ADVANCE OF PLUGGING DATE


Gentlemen:—

The undersigned well operator is about to abandon the above described well and will commence the work of plugging and abandoning said well on the date inspector is notified (which date shall not be less than five days after the day on which this notice so mailed is received, or in due course should be received by the Department of Mines).

This notice is given you in order that your respective representatives may be present at the plugging and filling of said well. You are further notified that whether you are represented or not represented the undersigned will proceed on that date, or shortly thereafter, to plug and fill said well in the manner required by Section 10, Article 4, Chapter 22 of the Code and given in detail on the reverse side of this notice, in "Work Order."

This notice is being mailed by registered mail to each of you at the above addresses on the above date.

Very truly yours,



Charles E. Letts
Well Operator.

NOTE: Upon the abandonment of all wells drilled prior to June 1, 1929, a plat prepared by a registered engineer, showing the district and county in which the tract of land is located, the name and acreage of same, the names of the owners and adjacent tracts, and the location of the about to be abandoned well, determined by survey, and the courses and distances of such well from two permanent points or landmarks on said tract, shall be submitted with this notice.

10/06/2023

NOTE: In case plugging is not commenced within four months from the above date, this permit shall expire and be of no further force or effect.

(over)

WET-390-P PERMIT NUMBER

Sand or Zone record

Pulled 6-inch casing

Pulled 8-inch casing

Hole filled with cave to 500 feet when 8-inch was pulled.

500 - 460 Cement

Set 5-inch casing at 560

Poured cement outside of 5-inch casing to 360

Filled with clay to 225

225 - 215 Cement

5 foot crushed stone

Pulled 10-inch casing

Filled with clay to surface

Cut two joints of 5-inch off and left in well.

Couldn't pull the 13-inch casing - left in well.

2 1000 cement casing - 225 TRANSVERSE SIDE FOR COMPLETION
330 - 320 Cement
1130 - 330 Clay
Poured at 1130
2 1000 cement casing
1220 - 1210 Cement
1172 - 1200 Clay
Poured 2-inch casing
2 1000 cement casing
1100 - 1120 Cement
1000 - 1100 Clay
Poured at 1000
2 1000 cement casing
5270 - 5200 Cement
5203 - 5270 Clay

10/06/2023

DEPARTMENT OF MINES
BUREAU OF MINE SURVEYING
WASHINGTON, D. C.

STATE OF WEST VIRGINIA
DEPARTMENT OF MINES
OIL AND GAS DIVISION

AFFIDAVIT OF PLUGGING AND FILLING WELL

AFFIDAVIT SHOULD BE MADE IN TRIPLICATE, ONE COPY MAILED TO THE DEPARTMENT, ONE COPY TO BE RETAINED BY THE WELL OPERATOR AND THE THIRD COPY (AND EXTRA COPIES IF REQUIRED) SHOULD BE MAILED TO EACH COAL OPERATOR AT THEIR RESPECTIVE ADDRESSES.

North Jacobs
COAL OPERATOR OR OWNER
Fairmont, W. Va.
ADDRESS

Grant
COAL OPERATOR OR OWNER
Metzel
ADDRESS

Well No. 1
LEASE OR PROPERTY OWNER
North Jacobs
Farm
ADDRESS

STATE INSPECTOR SUPERVISING PLUGGING
Bryan Shuman

AFFIDAVIT

STATE OF WEST VIRGINIA,

ss: }

County of Tyler

A. B. Lowther and Elmer Henthorn being first duly sworn according to law depose and say that they are experienced in the work of plugging and filling oil and gas wells and were employed by Pine Run Development Co., well operator, and participated in the work of plugging and filling the above well, that said work was commenced on the 27 day of November, 1956, and that the well was plugged and filled in the following manner:

SAND OR ZONE RECORD	FILLING MATERIAL	PLUGS USED	FORMATION
2583 - 2510	Clay	CSG	5 foot crushed stone
2510 - 2500	Cement	CSG	5 foot crushed stone
1980 - 1760	Clay		bridged at 1980
1760 - 1750	Cement		5 foot crushed stone
1745 - 1580	Clay		pulled 5-inch casing
1580 - 1570	Cement		5 foot crushed stone
1130 - 990	Clay		Bridge at 1130
990 - 980	Cement		5 foot crushed stone
5 foot crushed stone = SEE REVERSE SIDE FOR CONTINUATION			
DESCRIPTION OF MONUMENT			

and that the work of plugging and filling said well was completed on the 12th day of

December, 1956

And further deponents saith not.

Sworn to and subscribed before me this 7th day of January, 1957.

My commission expires: Dec. 10, 1962

Notary Public
Permit No. 1113990

A. B. Lowther
Elmer Henthorn

Stymie M. Garrison

STATE OF WEST VIRGINIA
DEPARTMENT OF MINES
OIL AND GAS DIVISION

INSPECTOR'S WELL REPORT

Permit No. _____

Oil or Gas Well _____
(KIND)

		CASING AND TUBING	USED IN DRILLING	LEFT IN WELL	PACKERS
Company _____		Size			
Address _____		16			Kind of Packer _____
Farm _____		13			
Well No. _____		10			Size of _____
District _____ County _____		8 1/4			
Drilling commenced _____		6 5/8			Depth set _____
Drilling completed _____ Total depth _____		5 3/16			
Date shot _____ Depth of shot _____		3			Perf. top _____
Initial open flow _____ /10ths Water in _____ Inch		2			Perf. bottom _____
Open flow after tubing _____ /10ths Merc. in _____ Inch		Liners Used _____			Perf. top _____
Volume _____ Cu. Ft.					Perf. bottom _____
Rock pressure _____ lbs. _____ hrs.		CASING CEMENTED _____ SIZE _____ No. FT. _____ Date _____			
Oil _____ bbls., 1st 24 hrs.		COAL WAS ENCOUNTERED AT _____ FEET _____ INCHES			
Fresh water _____ feet _____ feet		_____ FEET _____ INCHES _____ FEET _____ INCHES			
Salt water _____ feet _____ feet		_____ FEET _____ INCHES _____ FEET _____ INCHES			

Drillers' Names _____

Remarks: _____

DATE _____

DISTRICT WELL INSPECTOR
10/06/2023

STATE OF WEST VIRGINIA
DEPARTMENT OF MINES
OIL AND GAS DIVISION

INSPECTOR'S PLUGGING REPORT

Permit No. WV 390-Partial Plugging Well No. 1

COMPANY Jane River Development Co ADDRESS 90 R.B. Towler

FARM North Jacobs DISTRICT Grant COUNTY Wayne


Filling Material Used Any Cement & Stone

Liner Location Amount Packer Location

PLUGS USED AND DEPTH PLACED			BRIDGES	CASING AND TUBING		
CEMENT-THICKNESS	WOOD-SIZE	LEAD	CONSTRUCTION-LOCATION	RECOVERED	SIZE	LOST
Plugged to Pittsburgh Coal, 489'						
will produce gas from this depth				1739'	5 7/16"	
				972	6 5/8"	
Completed.						

Drillers' Names R.B. Towler and Son

Remarks: This information was given by driller on West well.



1-29-57
DATE

I hereby certify I visited the above well on this date.

Wayne Sherman
DISTRICT WELL INSPECTOR

10/06/2023

STATE OF WEST VIRGINIA
DEPARTMENT OF MINES
OIL AND GAS DIVISION

INSPECTOR'S WELL REPORT

Permit No. _____

Oil or Gas Well _____
(KIND)

		CASING AND TUBING	USED IN DRILLING	LEFT IN WELL	PACKERS
Company _____		Size			
Address _____		16			Kind of Packer _____
Farm _____		13			
Well No. _____		10			Size of _____
District _____ County _____		8 1/4			
Drilling commenced _____		6 5/8			Depth set _____
Drilling completed _____ Total depth _____		5 3/16			
Date shot _____ Depth of shot _____		3			Perf. top _____
Initial open flow _____ /10ths Water in _____ Inch		2			Perf. bottom _____
Open flow after tubing _____ /10ths Merc. in _____ Inch		Liners Used			Perf. top _____
Volume _____ Cu. Ft.					Perf. bottom _____
Rock pressure _____ lbs. _____ hrs.		CASING CEMENTED _____ SIZE _____ No. FT. _____ Date _____			
Oil _____ bbls., 1st 24 hrs.		COAL WAS ENCOUNTERED AT _____ FEET _____ INCHES			
Fresh water _____ feet _____ feet		_____ FEET _____ INCHES _____ FEET _____ INCHES			
Salt water _____ feet _____ feet		_____ FEET _____ INCHES _____ FEET _____ INCHES			

Drillers' Names _____

Remarks:

DATE

DISTRICT WELL INSPECTOR

10/06/2023

D-3

Middlebourne, West Virginia
June 6, 1955

Department of Mines
Oil & Gas Division
Charleston, W. Va.

Gentlemen:

We drilled a well for Charles E. Letts, 2714 West Jefferson St., Detroit, Mich. (Permit No. Wetzal, 390); permit dated Feb. 11, 1954; Well No. 1, Worth Jacobs farm.


Mr. Letts doesn't seem to realize that it is up to the Lease Owner to get a permit to abandon this well. Our casing and drilling equipment is tied up until the well is abandoned. We question whether Mr. Letts even furnished you with a well record. Can you send us a copy of the law with regard to completion and abandonment of a well in this state. We should like to have this at your earliest convenience.

Very truly yours,

A. B. Lowther

Lowther & Baker Drilling Co.,
By A. B. Lowther, Manager

ABL/LMJ



10/06/2023

Middlebourne, West Virginia
June 5, 1932

Department of Mines
Oil & Gas Division
Charleston, W. Va.

Gentlemen:

We drilled a well for Charles E. Letts, 2114 West Jefferson St.,
Detroit, Mich. (Permit No. Westval, 390); permit dated Feb. 11, 1931; well
No. 1, North Jacobs farm.

Mr. Letts doesn't seem to realize that it is up to the Lesse
owner to get a permit to abandon this well. Our casing and drilling
equipment is tied up until the well is abandoned. We question whether
Mr. Letts even furnished you with a well-former. Can you send us a copy
of the law with regard to completion and abandonment of a well in this
state. We should like to have this at your earliest convenience.

Very truly yours,

D. B. Lowther
D. B. Lowther, Manager
Lowther & Baker Drilling Co.,

ABJ/lm



D-4

June 7, 1955

Mr. A. B. Lowther, Manager
Lowther and Baker Drilling Company
Middlebourne, West Virginia

Dear Sir:

We acknowledge receipt of your letter of June 6 in regard to the Charles E. Letts location in Wetzel County, drilled under permit WET-390, and are enclosing a copy of our letter of this date, to him, which is self-explanatory.

Enclosed is a copy of the Oil and Gas Laws and we refer you to Sections 9 and 10 also Section 15.

Very truly yours,

Administrative Assistant
OIL AND GAS DIVISION

MG:g
encl

10/06/2023

D-5

Net-390

June 7, 1955

Mr. Charles E. Letts
2714 West Jefferson
Detroit, Michigan

Dear Sir:

We have been waiting for the completion of your record of drilling Well No. 1 on the Worth Jacobs Farm, Grant District, Wetzel County, since receiving your letter of June 28, 1954. To date, this information has not been received. It is a requirement of the West Virginia Oil and Gas Laws, that records of drilling be filed with the State Agency, as soon as possible after drilling is completed.

We have learned since writing you last year, that the well is a dry hole and, as such, must be plugged under the State Laws.

Please let us hear from you without further delay. Well record forms are enclosed again.

Very truly yours,

Administrative Assistant
OIL AND GAS DIVISION

MG:g
encl

D-6

Middlebourne, West Va
June 10, 1955

Mr C.M.Hall
Department of Mines,
Charleston, West Va.

Dear Sir: We drilled a well for Mr Charles E. Letts,
Detroit, Michigan, on the Worth Jacobs farm, Wetzel County.

In the drilling of this well we furnished all equipment,
including all casing, 10 inch, 8 inch, 6 inch and 5 inch.

I have just now received word from Mr Letts, through his
attorney, that they have word from you that we may remove all
equipment without the well operator getting a permit to plug.


If this is true I would like a letter from you confirming
this, before we start pulling the casing.

If you have advised Mr Letts not knowing that the casing
was Contractors equipment I would like for you to write him
again and advise him as to proper procedure.

Very truly Lowther & Baker

A B Lowther
A.B. Lowther, manager

P.S Please send me copy if you write Mr Letts.



10/06/2023

Middlebourne, West Va
June 10, 1955

Mr. C.M. Hall
Department of Mines,
Charleston, West Va.

Dear Sir: We drilled a well for Mr. Charles E. Letts,
Detroit, Michigan, on the North Jacobs farm, West Virginia.

In the drilling of this well we furnished all equipment,
including all casing, 10 inch, 8 inch, 6 inch and 3 inch.

I have just now received word from Mr. Letts, through his
attorney, that they have word from you that we may remove all
equipment without the well operator getting a permit to plug.


It this is true I would like a letter from you confirming
this, before we start pulling the casing.

If you have advised Mr. Letts not knowing that the casing
was Contractor's equipment I would like for you to write him
again and advise him as to proper procedure.

Very truly,
Powher & Baker

A. B. Baker
A. B. Baker, Manager

P.S. Please send me copy if you write Mr. Letts.





STATE OF WEST VIRGINIA
DEPARTMENT OF MINES
CHARLESTON

June 13, 1955

FRANK B. KING
CHIEF

Mr. A. B. Lowther
Lowther and Baker Drilling Company
Middlebourne, West Virginia

Dear Mr. Lowther:

We are in receipt of your letter of June 10th in regard to the Worth Jacobs Well No. 1, Grant District, Wetzel County, and wish to advise that at no time, would we give permission to leave a well unplugged that needed to be plugged.

Mr. Bryan Spillers, an attorney here in Charleston called by telephone last week and discussed a well on which you and Mr. Baker were the contractors and which apparently, is the Worth Jacobs location. Our advice to Mr. Spillers was, that a contract entered into between a well contractor and well operator was a matter between these two parties and that we had no jurisdiction over it. We also advised Mr. Spillers that if the well was drilled in dry, it would have to be filled and plugged according to the State Law and failure of the well operator to comply, would make him liable to a fine of \$2000. We also stated that it was only reasonable to do this work before removing the rig and equipment.

Enclosed is a copy of our letter dated June 7, 1955 to Mr. Charles E. Letts, which is self-explanatory.

Very truly yours,

Administrative Assistant
OIL AND GAS DIVISION

MG:g

10/06/2023



STATE OF WEST VIRGINIA

DEPARTMENT OF MINES

CHARLESTON

June 13, 1955

FRANK B. KING
CHIEF

Mr. A. B. Lowther
Lowther and Baker Drilling Company
Middlebourne, West Virginia

Dear Mr. Lowther:

We are in receipt of your letter of June 10th in regard to the North Jacobs Well No. 1, Grant District, Wetzel County, and wish to advise that at no time, would we give permission to leave a well unrigged that needed to be rigged.

Mr. Bryan Spillers, an attorney here in Charleston called by telephone last week and discussed a well on which you and Mr. Baker were the contractors and which apparently, as the North Jacobs location. Our advice to Mr. Spillers was that a contract entered into between a well contractor and well operator was a matter between these two parties and that we had no jurisdiction over it. We also advised Mr. Spillers that if the well was drilled in dry, it would have to be sealed and plugged according to the law and failure of the well operator to comply, would make him liable to a fine of \$2000. We also stated that it was only responsible to do this work before removing the rig and equipment.

Enclosed is a copy of our letter dated June 7, 1955 to Mr. Charles E. Jettis, which is self-explanatory.

Very truly yours,

Administrative Assistant
OIL AND GAS DIVISION

NR18

D-8
CRAWFORD, SWEENEY, DODD AND KERR

ATTORNEYS AND COUNSELORS

DIME BUILDING

DETROIT 26

MILO H. CRAWFORD
DONALD N. SWEENEY
LESTER P. DODD
A. STEWART KERR
J. CAMERON HALL
THOMAS I. WATTLES
ROBERT G. RUSSELL

TELEPHONE
WOODWARD 1-0200

June 29, 1955

Oil and Gas Division
Department of Mines
State of West Virginia
Charleston, West Virginia



Re: Permit No. Wet-390
Well No. 1 Worth Jacob's Farm, Grant
District, Wetzel County, State of
West Virginia.

Gentlemen:

With reference to the above well we enclose herewith a copy of the well record together with a Notice of Intention to Plug and Abandon Well in duplicate which we trust will meet with your approval.

There has been considerable delay in the filing of this form since the matter has been in litigation in the United States District Court at Detroit and disposition of the same has just been made under the supervision of a local United States District Court Judge.

We trust that your approval of the plugging and filling of this well will be forthcoming as expeditiously as possible in order that the matter can be completed, now that the litigation has been completed and we shall appreciate your cooperation in that connection.

Since we note that you wish to have this form filed in triplicate and we have only two copies of the form; we are enclosing an additional photostatic copy completely signed which we trust will serve the purpose of the third copy that you request be filed.

Concurrently herewith we are furnishing a further completely filled in and signed photostatic copy

10/06/2023

AMERICAN AIRLINES
MEMPHIS, TENNESSEE

MEMPHIS

MEMPHIS, TENNESSEE

MEMPHIS, TENNESSEE

MEMPHIS, TENNESSEE

MEMPHIS, TENNESSEE

MEMPHIS

MEMPHIS, TENNESSEE
MEMPHIS, TENNESSEE
MEMPHIS, TENNESSEE
MEMPHIS, TENNESSEE

MEMPHIS, TENNESSEE
MEMPHIS, TENNESSEE
MEMPHIS, TENNESSEE
MEMPHIS, TENNESSEE

MEMPHIS, TENNESSEE
MEMPHIS, TENNESSEE
MEMPHIS, TENNESSEE
MEMPHIS, TENNESSEE

MEMPHIS, TENNESSEE
MEMPHIS, TENNESSEE
MEMPHIS, TENNESSEE
MEMPHIS, TENNESSEE

MEMPHIS, TENNESSEE
MEMPHIS, TENNESSEE
MEMPHIS, TENNESSEE
MEMPHIS, TENNESSEE

7-4
CRAWFORD, SWEENEY, DODD AND KERR

Oil and Gas Division
Department of Mines
State of West Virginia

-2-


6/29/55

of the Notice of Intention to Plug and Abandon Well, to Mr.
and Mrs. Worth Jacobs at the address indicated on the notice.

We trust the enclosures are in satisfactory
form.

Very truly yours,

CRAWFORD, SWEENEY, DODD and KERR



J. Cameron Hall

JCH:nah

Enc.

10/06/2023

D-10

July 1, 1955

Mr. J. Cameron Hall, Attorney
Crawford, Sweeny, Dodd and Kerr
Attorneys and Counselors
Dime Building
Detroit 26, Michigan

Dear Mr. Hall:

Enclosed is approved work order (specification) for the plugging of Well No. 1 on the Worth Jacobs Farm, Grant District, Wetzel County, West Virginia - permit WET-390-P. This should be given to the contractor who will do the work of plugging. In case you wish to make extra copies for your files or for Mr. Letts, additional forms are enclosed.


Very truly yours,

Administrative Assistant
OIL AND GAS DIVISION

MG:g
encl

cc: Mr. Bryan Shuman, Inspector
Wileyville, West Virginia

10/06/2023



July 5, 1955

Lowther and Baker Drilling Company
Middlebourne, West Virginia

Re: Well No. -1 on the Worth Jacobs Farm,
Grant District, Wetzel County, West
Virginia - permit WET-390-P.

Gentlemen:

I hand you herewith a duplicate of the Notice of Intention to Plug and Abandon Well as submitted to the Department of Mines of the State of West Virginia, now bearing the approval of that Department under date of July 1, 1955.

In accordance with your prior offer we ask that you kindly confirm by letter to us that you will proceed with the plugging of the well in the manner specified by the West Virginia Department of Mines at a total cost to us of \$500. If so we will forward a check in the sum of \$500 payable to the order of Lowther and Baker Drilling Company, to the Tyler County Bank, Middlebourne, West Virginia to be held by that bank in escrow and released by the bank to you at such time as you have completed the plugging and abandonment of the well in accordance with the specifications of the West Virginia Department of Mines and have handed an affidavit of plugging to that bank for forwarding to the West Virginia Department of Mines.

This letter is written directly to you with the permission of your local attorney.

Very truly yours,


CRAWFORD, SWEENEY, DODD & KERR

J. Cameron Hall

JCH:bb

cc. Mr. C. N. Hall, Department of Mines, State of West Virginia,
Charleston, West Virginia
Mr. Arthur H. Rice, 833 Penobscot Building, Detroit 26, Michigan
Tyler County Bank, Middlebourne, West Virginia
Mr. Charles E. Letts, 2714 West Jefferson Ave., Det., 16, Mich.

10/06/2023



July 1955

Lowrey and Baker Building Company
Middleburg, West Virginia

Dear Sirs: We have received your letter of July 1, 1955, regarding the proposed construction of a building on the site of the former mine building at Middleburg, West Virginia. The Department of Mines has approved the plan and the building will be constructed in accordance with the plan.

Sincerely,
[Signature]

The Department of Mines has approved the plan and the building will be constructed in accordance with the plan. The building will be constructed in accordance with the plan and the Department of Mines has approved the plan.

The building will be constructed in accordance with the plan and the Department of Mines has approved the plan. The building will be constructed in accordance with the plan and the Department of Mines has approved the plan.

[Signature]
J. Cameron Hall

Mr. J. Cameron Hall, Director, Department of Mines, West Virginia, Charleston, West Virginia.
Mr. J. Cameron Hall, Director, Department of Mines, West Virginia, Charleston, West Virginia.

E-4

CRAWFORD, SWEENEY, DODD AND KERR

ATTORNEYS AND COUNSELORS

DIME BUILDING

DETROIT 26

MILO H. CRAWFORD
DONALD N. SWEENEY
LESTER P. DODD
A. STEWART KERR
J. CAMERON HALL
THOMAS I. WATTLES
ROBERT G. RUSSELL

TELEPHONE
WOODWARD 1-0200

July 8, 1955

Mr. C. N. Hall
Department of Mines
State of West Virginia
Charleston, West Virginia

Re: Well No. 1 on the North Jacobs Farm,
Grant District, Wetzel County,
West Virginia - permit WET-390-F

Dear Mr. Hall:

You will note that under date of June 29, 1955 we forwarded to your department a notice of intention to plug and abandon well and that very promptly thereafter we received an approval from you.

This approval, on a duplicate of the Notice of Intention, was forwarded to Lowther and Baker Drilling Company, Middlebourne, West Virginia under date of July 5, 1955, a copy of our letter of transmittal having been forwarded to you.

We now are in receipt of a letter from Lowther and Baker Drilling Company of Middlebourne, West Virginia, requesting that we assign to Lowther and Baker Drilling Company the lessee's interest in the lease and that they in turn will sign an instrument assuming full responsibility for the lease and the well.

I sincerely shall appreciate your prompt advices as to whether or not we can, by proper instrument, relieve Charles E. Letts as the well operator, from any and all responsibility to the State of West Virginia with reference to this well. If you have any form which would be sufficient whereby Lowther and Baker Drilling Company of Middlebourne, West Virginia could assume all obligations of Mr. Letts and pursuant to which your department could relieve Mr. Letts of all responsibility to the State of West Virginia in connection with this well, kindly forward the same, or, in the alternative, if you advise me that a form reciting those facts would be sufficient I could draft it at this office and send it to Lowther and Baker Drilling Company.

Thank you very much for your attention hereto. I am sure you can appreciate that while I dislike bothering you again



10/06/2023

Lawrence, William
Attorney and Counselors
at Law


1900

Mr. C. N. Hall

July 8, 1955

concerning this well, at the same time I am concerned that there not be left open any obligation which Mr. Letts might owe to the State of West Virginia in connection with this well.

Very truly yours,

A handwritten signature in black ink, appearing to read "J. Cameron Hall". The signature is written in a cursive style with a large initial "J" and a long horizontal stroke extending to the right.

J. Cameron Hall

JCH:ro

cc: Mr. Charles E. Letts

E-6

July 13, 1955

Mr. J. Cameron Hall
Crawford, Sweeny, Dodd and Kerr
Attorneys and Counselors
Dime Building
Detroit 26, Michigan

Dear Mr. Hall:

We acknowledge receipt of your letter of July 8 with reference to transferring interest in the Worth Jacobs Lease, Grant District, Wetzel County, West Virginia to Lowther and Baker Drilling Company, Middlebourne, West Virginia.

The Department of Oil and Gas does not have any jurisdiction over a transaction of this kind except to see that the well No. 1 on this tract, is properly filled and plugged and we suggest that you incorporate this requirement in the instrument of transfer to Lowther and Baker for your protection, and send us a copy of same. From that point forward, Lowther and Baker Drilling Company will be responsible to this office for the proper and legal plugging of the well.

Very truly yours,

Administrative Assistant
OIL AND GAS DIVISION

MG:g

10/06/2023

July 13, 1955

Tyler County Bank
Middlebourne, West Virginia

Re: Well No. 1 on the Worth Jacobs Farm,
Grant District, Wetzel County, West
Virginia - Permit WET-390-F

Gentlemen:

There are enclosed herewith the following:

1. Oil & Gas Lease dated July 30, 1953, between Worth Jacobs and Bessie Jacobs, his wife, as Lessors, and Charles E. Letts of Detroit, Michigan, as Lessee.
2. The original and three copies of a form of Assignment of the above described lease by Charles E. Letts to Lowther & Baker Drilling Company, a co-partnership, composed of Andrew B. Lowther and Burl Baker of Middlebourne, West Virginia, incorporating therein an indemnity agreement by the assignees in favor of Mr. Charles E. Letts, these forms having been signed by Mr. Letts and still requiring the signatures of Andrew B. Lowther and Burl Baker.
3. Check in the sum of \$500.00 dated July 5, 1955, drawn by Letts Drop Forge, Inc., payable to the order of Lowther & Baker Drilling Company.

All of the foregoing are handed to you in escrow for return to us unless within two weeks of the date of this letter two of the enclosed forms of Assignment of Lease and Indemnity Agreement are signed by Andrew B. Lowther and Burl Baker and returned to us unaltered and with their signatures witnessed by an officer of your bank.

If within two weeks from the date of this letter the enclosed forms are signed in the manner above specified, kindly return such two signed forms to us completely executed

COPY

10/06/2023

CRAWFORD, SWEENEY, DODD AND KERR

MAY 18, 1953

Texas County Bank

of Andrew B. Lowman and Earl Baker, who were for the purpose
to deliver to Andrew B. Lowman and Earl Baker the above
described items which is enclosed, the above described items
were analyzed, together with the remaining for the purpose of
these assignments and indorsements.

Very truly yours,

J. Cameron Hall

12:10
1953

Mr. Andrew B. Baker, Building Co.
Kilgusport, N. Va.

Mr. W. W. Hall
Dept. of Mines, State of N. Va.
Charleston, N. Va.

Mr. J. C. [unclear], [unclear]
Dept. of Mines
Charleston, N. Va.

COPY

E-9

CRAWFORD, SWEENEY, DODD AND KERR

ATTORNEYS AND COUNSELORS

DIME BUILDING

DETROIT 26

MILO H. CRAWFORD
DONALD N. SWEENEY
LESTER P. DODD
A. STEWART KERR
J. CAMERON HALL
THOMAS I. WATTLES
ROBERT G. RUSSELL

TELEPHONE
WOODWARD 1-0200

July 25, 1955

Mr. C. N. Hall, Administrative Asst.
Oil & Gas Division
Department of Mines
State of West Virginia
Charleston, West Virginia

Dear Mr. Hall: RE: Well No. 1 on the Worth
Jacobs Farm, Grant District,
Wetzel County, West Virginia
Permit WET-390-F


Pursuant to your letter of July 13, 1955,
there is enclosed herewith a conformed copy of completely
signed agreement assigning the above lease from Mr. Letts
to Lowther & Baker Drilling Company, the second paragraph
of which constitutes an indemnity agreement by Lowther &
Baker Drilling Company whereby that concern agrees to
indemnify and hold Mr. Letts harmless of and from, among
other things, any claims or demands on the part of the
State of West Virginia through its Department of Mines or
otherwise, and including all matters pertaining to the
drilling, filling and plugging of the well on the lands
described as above.

Pursuant hereto I trust that any further
discussion with reference to the well on this land will
be directed to Lowther & Baker Drilling Company of Middle-
bourne, West Virginia.

Very truly yours,

J. Cameron Hall

JCH:ro
encl.



10/06/2023

Department of Justice
Federal Bureau of Investigation
Washington, D.C.

Form 1-58
GPO: 1955 O-350-000


CONFIDENTIAL

Mr. J. Edgar Hoover, Director, FBI

Washington, D.C.

Dear Mr. Hoover: This is to advise you that the Bureau has received information regarding the activities of the [redacted] in the [redacted] area.

The information was obtained from a confidential source who has provided reliable information in the past. It is believed that the [redacted] is engaged in activities which are detrimental to the national defense. The source has advised that the [redacted] is planning to [redacted] in the near future.



Special Agent in Charge

E-70

October 16, 1956

Pinegrove Development Company
Middlebourne, West Virginia

Att: Mr. A. B. Lowther, Agent

Gentlemen:

Enclosed is revised work order for the plugging of Well No. 1 on Worth Jacobs Farm, Grant District, Wetzel County Permit WET-390-P. Only two copies of application were received for your Well No. 3 on the same tract and three are required. Please send us another copy so that permit can be issued.

Very truly yours,

Administrative Assistant
OIL AND GAS DIVISION

MG:g
encl

cc: Mr. Bryan Shuman, Inspector

10/06/2023

E-11


Middlebourne, Wva
Oct. 19, 1956

Department of Mines
Oil & Gas Div.
Charleston, Wva
Mr Hall -


Dear Sir. When I full the casing
and plug Worth Jacobs no 1, Permit
no wet. 390 up to Pittsburg Coal
if the gas comes back good Will it
be O.K. for me to set a string of
5 inch casing above it, cementing
the casing, and saving the coal gas?

I was at the well yesterday and
noticed the gas is bubbling through
the water between the casings.

Very truly
A. B. Louther







and any and all other performance pertaining to the matters to which reference is made in said lease and pertaining to the drilling of a certain well and the filling and plugging of a certain well on the lands described in said lease.

Dated this 13 day of July, 1955.

11087
Lifetime Union
100% COTTON
USA
/s/ Charles E. Letts (L.S.)
Charles E. Letts,

Assignor and
Indemnitee

LOWTHER & BAKER DRILLING COMPANY

By /s/ Andrew B. Lowther
Andrew B. Lowther, one
of two co-partners

-and-

By /s/ Burl Baker
Burl Baker, one of
two co-partners

Assignee and Indemnitors

and any and all other performance pertaining to the matters to
which reference is made in said lease and pertaining to the drill-
ing of a certain well and the filling and plugging of a certain
well on the lands described in said lease.

Dated this 13th day of July, 1951.

/s/ Charles E. Letts (L.S.)
Charles E. Letts,
Assignor, and
Indemnitor

/s/ Andrew B. Lowther
Andrew B. Lowther, one
of two co-partners

/s/ Burl Baker
Burl Baker, one of
two co-partners

Assignor and Indemnitor

CRAWFORD,
SWEENEY,
DODD
&
KERR

10/06/2023

STATE OF WEST VIRGINIA
 DEPARTMENT OF MINES
 OIL AND GAS DIVISION

INSPECTOR'S PLUGGING REPORT

Permit No. WS 390-P Well No. 1

COMPANY Charles E. Smith ADDRESS Detroit 16 Michigan Ave

FARM North Jacobs and Perry Grants - Marie DISTRICT Marie COUNTY Wayne


Filling Material Used Gray Cement and Stone

Liner Location Amount Packer Location

PLUGS USED AND DEPTH PLACED			BRIDGES	CASING AND TUBING		
CEMENT-THICKNESS	WOOD-SIZE	LEAD	CONSTRUCTION-LOCATION	RECOVERED	SIZE	LOST
			<u>Spit down for happen on 5 3/8" casing</u>			

Drillers' Names A. B. Tomlinson and Son

Remarks:



11 5-56 I hereby certify I visited the above well on this date.
DATE

[Signature]
 DISTRICT WELL INSPECTOR

10/06/2023

STATE OF WEST VIRGINIA
DEPARTMENT OF MINES
OIL AND GAS DIVISION

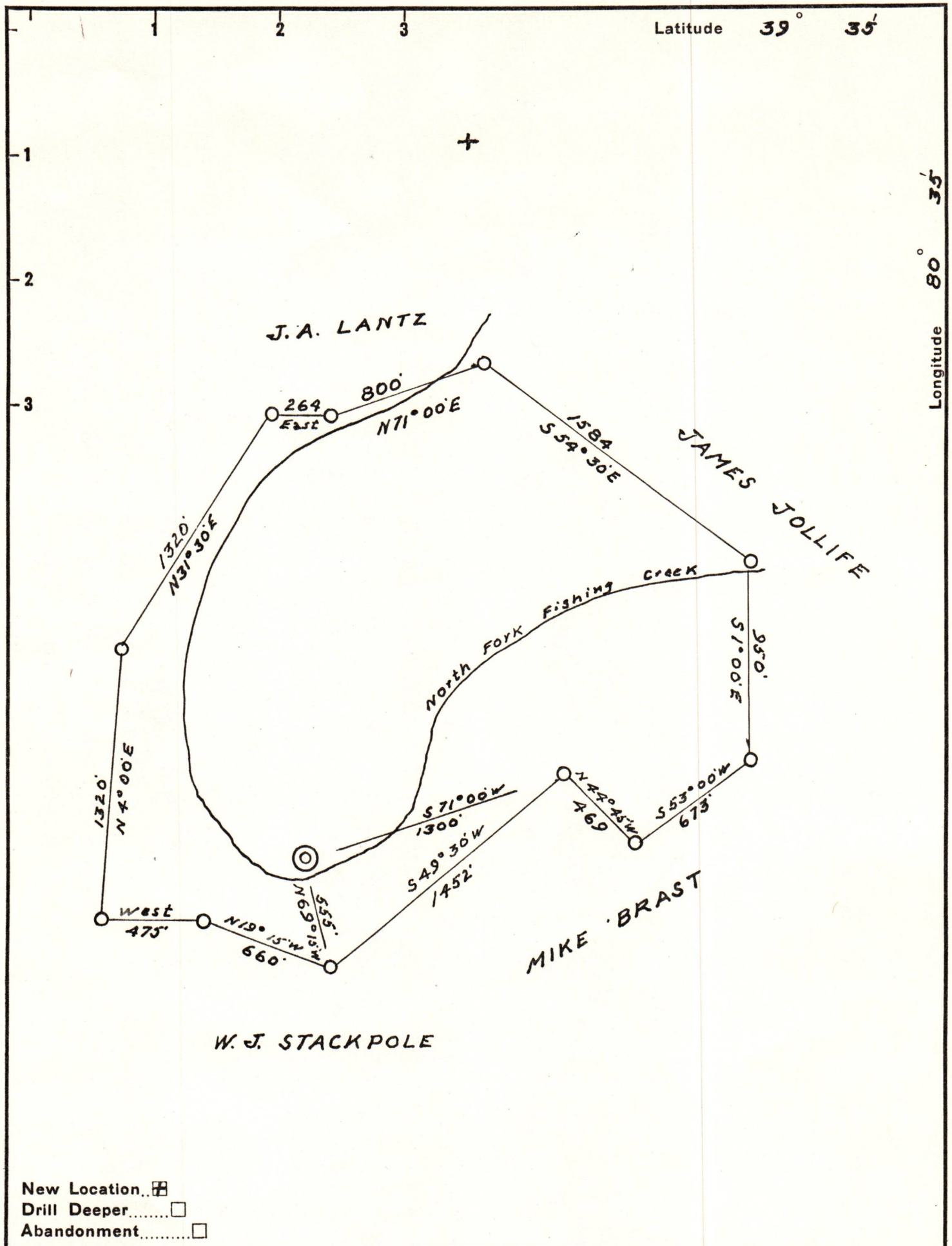
INSPECTOR'S WELL REPORT

Permit No. _____

Oil or Gas Well _____
(KIND)

CRAWFORD, SWENNY, LODD AND KERR

10/06/2023



New Location
 Drill Deeper
 Abandonment

Company CHAS. E LETTS
 Address 2714 WEST JEFFSON AVE.
DETROIT MICH.
 Farm WORTH JACOBS
 Tract _____ Acres 106 Lease No. _____
 Well (Farm) No. ONE Serial No. _____
 Elevation (Spirit Level) 730'
 Quadrangle LITTLETON
 County WETZEL District GRANT
 Engineer G.L. McIntire
 Engineer's Registration No. 1187
 File No. _____ Drawing No. _____
 Date 12/28/53 Scale 1" = 600'

STATE OF WEST VIRGINIA
 DEPARTMENT OF MINES
 OIL AND GAS DIVISION
 CHARLESTON

WELL LOCATION MAP
 FILE NO. Wet-390 10/06/2023

+ Denotes location of well on United States Topographic Maps, scale 1 to 62,500, latitude and longitude lines being represented by border lines as shown.
 - Denotes one inch spaces on border line of original tracing.