



STATE OF WEST VIRGINIA  
DEPARTMENT OF MINES  
OIL AND GAS DIVISION

NOTICE OF PROPOSED LOCATION OF OIL AND GAS WELL

To THE DEPARTMENT OF MINES,  
Charleston, W. Va.

Robinson & Lutes  
COAL OPERATOR OR COAL OWNER  
c/o D. Fred Robinson  
412 Market St., Brownsville, Pa.  
ADDRESS

P. C. McKenzie Company  
NAME OF WELL OPERATOR  
P. O. Box 10396, Pgh., 34, Pa.  
COMPLETE ADDRESS

October 9, 1953

COAL OPERATOR OR COAL OWNER  
ADDRESS

PROPOSED LOCATION  
Grant District

Joseph Shiben, et al

Wetzel County

OWNER OF MINERAL RIGHTS  
New Martinsville, W. Va.  
ADDRESS

Well No. 5  
39° 40'  
80° 30'  
J. P. Ashcraft Farm

GENTLEMEN:

The undersigned well operator is entitled to drill upon the above named farm or tract of land for oil and gas, having fee title thereto, (or as the case may be) under grant or lease dated July 19, 1894, made by J. P. Ashcraft, et al, to The Oxford Oil Co., and recorded on the 19th day of July, 1894, in the office of the County Clerk for said County in Book 39, page 471.

The enclosed plat was prepared by a competent engineer and shows the proposed location of a well to be drilled for oil and gas by the undersigned well operator on the farm and in the Magisterial District and County above named, determined by survey and courses and distances from two permanent points, or land marks.

The undersigned well operator is informed and believes there are no coal operators operating beds of coal beneath said farm or tract of land on which said well is located, or within 500 feet of the boundaries of the same, who have mapped their workings and filed their maps as required by law, excepting the coal operators or coal owners (if any) above named as addressees.

The above named coal operators or coal owners (if any) are notified that any objections they may desire to make to such proposed location, or which they are required to make by Section 3 of said Code, if the drilling of a well at said proposed location will cause a dangerous condition in or about their respective coal mines, must be received by, or filed with the Department of Mines within ten\* days from the receipt of a copy of this notice and accompanying plat by said Department. Said coal operators are further notified that forms for use in making such objections will be furnished to them by the Department of Mines promptly on request and that all such objections must set forth as definitely as is reasonably possible the ground or grounds on which such objections are based and indicate the direction and distance the proposed location should be moved to overcome same.

(The next paragraph is to be completed only in Department's copy.)

Copies of this notice and the enclosed plat were mailed by registered mail, or delivered to the above named coal operators or coal owners at their above shown respective address \_\_\_\_\_ day \_\_\_\_\_ before, or on the same day with the mailing or delivery of this copy to the Department of Mines at Charleston, West Virginia.

Very truly yours, P. C. McKenzie Company

*E. R. Rigetta*  
WELL OPERATOR

P. O. Box 10396

STREET


Pittsburgh 34,

CITY OR TOWN

Pennsylvania

STATE

10/06/2023



Address of Well Operator }

\*Section 3 . . . . If no such objections be filed or be found by the department of mines, within said period of ten days from the receipt of said notice and plat by the department of mines, to said proposed location, the department shall forthwith issue to the well operator a drilling permit reciting the filing of such plat, that no objections have been made by the coal operators to the location, or found thereto by the department, and that the same is approved and the well operator authorized to proceed to drill at said location.



STATE OF WEST VIRGINIA  
DEPARTMENT OF MINES  
OIL AND GAS DIVISION

NOTICE OF PROPOSED LOCATION OF OIL AND GAS WELL

To The Department of Mines  
Charleston, W. Va.

P. O. McKenzies Company

Robinson & Luff

NAME OF PROPOSED OPERATOR

NAME OF OPERATOR OF COAL OPERATIONS

P. O. Box 10398, Fairmont, W. Va.

115 Market St., Brownsville, W. Va.

ADDRESS

ADDRESS

October 2, 1923

DATE OF RECEIPT OF COAL OPERATIONS

PROPOSED LOCATION

County

ADDRESS

County

Joseph Shiloh, et al

NAME OF COAL OPERATOR

Well No. 2

New Marlinton, W. Va.

J. P. Associates

ADDRESS

The undersigned well operator is notified to drill upon the above named land or tract of land for

oil and gas having the title thereto (or in the case of a lease dated July 12, 1923

to

The Oxford Oil Co. and located on the

at July, 1923

Book 39, page 147

The enclosed plat was prepared by a competent engineer and shows the proposed location of a well to be drilled for oil and gas by the undersigned well operator on the farm and in the Marlinton District and County above named, bounded by survey and courses and distances from two permanent points or land marks.

The undersigned well operator is informed and believes there are no coal operations operating here or on any tract of land on which said well is located, or within 500 feet of the bounds of the same, who have mapped their workings and had their maps as required by law, excepting the coal operations or coal workings (if any) above named as indicated.

The above named coal operations or coal workings (if any) are notified that any objections that may be made to such proposed location, or which they are required to make by section 3 of said Code, if the drilling of a well at said proposed location will cause a dangerous condition in or about their respective coal mines must be received by or filed with the Department of Mines within ten days from the receipt of a copy of this notice and accompanying plat by said Department. Said coal operators are further notified that failure to file in writing such objections will be treated to them by the Department of Mines promptly on request and that all such objections must set forth an objection as to the location of the proposed well, grounds on which such objections are based and indicate the location and distance the proposed location should be moved to otherwise same.

(The next paragraph is to be completed only in Department's copy.)

Copies of this notice and the plat hereon that were mailed by registered mail, or delivered to the above

named coal operators or coal owners at their proper addresses shown respective address

on the same day with the mailing or delivery of this copy to the Department of Mines at Charleston,

West Virginia.

Very truly yours,

P. O. McKenzies Company

P. O. Box 10398

Fairmont, W. Va.

County

State

Section 3 of the Code of West Virginia provides that no well shall be drilled for oil or gas on any tract of land on which a coal operation is being conducted, or within 500 feet of the bounds of the same, unless the coal operator of such operation has first been notified in writing of the proposed location of such well, and has had ten days from the receipt of such notice and plat to file objections with the Department of Mines. The undersigned well operator is notified to drill upon the above named land or tract of land for oil and gas having the title thereto (or in the case of a lease dated July 12, 1923 to the Oxford Oil Co. and located on the at July, 1923 Book 39, page 147. The enclosed plat was prepared by a competent engineer and shows the proposed location of a well to be drilled for oil and gas by the undersigned well operator on the farm and in the Marlinton District and County above named, bounded by survey and courses and distances from two permanent points or land marks. The undersigned well operator is informed and believes there are no coal operations operating here or on any tract of land on which said well is located, or within 500 feet of the bounds of the same, who have mapped their workings and had their maps as required by law, excepting the coal operations or coal workings (if any) above named as indicated. The above named coal operations or coal workings (if any) are notified that any objections that may be made to such proposed location, or which they are required to make by section 3 of said Code, if the drilling of a well at said proposed location will cause a dangerous condition in or about their respective coal mines must be received by or filed with the Department of Mines within ten days from the receipt of a copy of this notice and accompanying plat by said Department. Said coal operators are further notified that failure to file in writing such objections will be treated to them by the Department of Mines promptly on request and that all such objections must set forth an objection as to the location of the proposed well, grounds on which such objections are based and indicate the location and distance the proposed location should be moved to otherwise same. (The next paragraph is to be completed only in Department's copy.) Copies of this notice and the plat hereon that were mailed by registered mail, or delivered to the above named coal operators or coal owners at their proper addresses shown respective address on the same day with the mailing or delivery of this copy to the Department of Mines at Charleston, West Virginia. Very truly yours, P. O. McKenzies Company P. O. Box 10398 Fairmont, W. Va. County State



10/06/2023

A-10

# P. C. MCKENZIE CO.

(INCORPORATED)

3829 WILLOW AVENUE, CASTLE SHANNON, PA.

MAILING ADDRESS — P. O. BOX 10396, PITTSBURGH 34, PA.

THE GRISCOM-RUSSELL CO.  
HEAT EXCHANGERS  
OIL COOLERS & HEATERS  
INTER-COOLERS & AFTER-COOLERS  
PROCESS CONDENSERS  
AIR COOLERS & HEATERS  
FIN-FAN COOLERS

LE ROI COMPANY  
ENGINES  
ENGINE GENERATOR SETS  
ROTARY GAS COMPRESSORS  
GARRETT RELIEF VALVES

THE FLUOR CORP. LTD.  
REFINERY & COMPRESSOR  
STATION CONSTRUCTION  
COOLING TOWERS  
PULSATION DAMPENERS  
MUFFLERS  
GAS CLEANERS

October 9, 1953

Department of Mines  
Oil and Gas Division  
Charleston, West Virginia

Gentlemen:

Attached is Proposed Location of gas well #5 located  
on the J. P. Ashcraft Farm, Grant District, Wetzel County,  
West Virginia.

Very truly yours,


P. C. MCKENZIE COMPANY

*E. R. Rigatti*  
E. R. Rigatti

ERR/nlm

Attachment

cc: Mr. J. M. Shields (2)  
Mr. J. H. Newlon  
Mr. Joseph Shiben  
Robinson & Lutes  
Mrs. Marguerite H. Coughlin, Atty.-in-Fact



10/06/2023

A-11

October 23, 1953

P. C. McKenzie Company  
P. O. Box 10396  
Pittsburgh, Pennsylvania

Gentlemen:

Enclosed is permit WET-388 to drill Well  
No. 5 on the J.P. Ashcraft Farm, Grant District,  
Wetzel County.

Very truly yours,

Administrative Assistant  
OIL AND GAS DIVISION

CNH:K  
Encl-2

CC: Inspector D. F. Desist

10/06/2023

Formation	Color	Hard or Soft	Top	Bottom	Oil, Gas or Water	Depth Found	Remarks
Lime		Broken	561	594	Steel line run @ 570'		
Slate			594	603			
Lime			603	621			
Lime			621	635			
Slate			635	654			
Coal - Pgh.			654	660		Gas 654-660'	
Slate			660	664			
Lime			664	666			
TOTAL DEPTH				666'			

10/06/2023

Date \_\_\_\_\_, 19\_\_\_\_  
 APPROVED \_\_\_\_\_, Owner

By \_\_\_\_\_  
 (Title)

B-1



STATE OF WEST VIRGINIA  
DEPARTMENT OF MINES  
OIL AND GAS DIVISION / 5

Littleton

Permit No. WET-388

WELL RECORD

Oil or Gas Well Gas  
(KIND)


Company P. C. McKenzie Co.  
 Address P. O. Box 10396, Pgh. 34, Pa.  
 Farm J. P. Ashcraft Acres 1028  
 Location (waters) Big Run  
 Well No. 5 Elev. 938  
 District Grant County Wetzel  
 The surface of tract is owned in fee by Joseph Shiben, et al  
 Address N. Martinsville, Va.  
 Mineral rights are owned by Joseph Shiben, et al  
 Address N. Martinsville, Va.  
 Drilling commenced 10-12-53  
 Drilling completed 10-24-53  
 Date Shot From \_\_\_\_\_ To \_\_\_\_\_  
 With \_\_\_\_\_  
 Open Flow 10 /10ths Water in \_\_\_\_\_ 1 Inch  
 \_\_\_\_\_ /10ths Merc. in \_\_\_\_\_ Inch  
 Volume 37,000 Cu. Ft.  
 Rock Pressure 104 lbs. 1 hrs.  
 Oil \_\_\_\_\_ bbls., 1st 24 hrs.  
 Fresh water 35 feet 93 feet  
 Salt water Trace @ 344 feet \_\_\_\_\_ feet

Casing and Tubing	Used in Drilling	Left in Well	Packers
Size			
16			Kind of Packer
13			
10			Size of
8 1/2			
6 3/8	363	363	Depth set
5 3/16	618	618	
3			Perf. top
2			Perf. bottom
Liners Used			Perf. top
			Perf. bottom


CASING CEMENTED \_\_\_\_\_ SIZE \_\_\_\_\_ No. Ft. \_\_\_\_\_ Date \_\_\_\_\_

COAL WAS ENCOUNTERED AT 173 FEET \_\_\_\_\_ INCHES  
247 FEET \_\_\_\_\_ INCHES 305 FEET \_\_\_\_\_ INCHES  
553 FEET \_\_\_\_\_ INCHES 614 FEET \_\_\_\_\_ INCHES

Formation	Color	Hard or Soft	Top	Bottom	Oil, Gas or Water	Depth Found	Remarks
Gravel			0	12			
Rock			12	21			
Slate			21	34			
Shale	Blue		34	42	Water @ 35'		
Slate			42	53			
Lime			53	62			
Rock	Red		62	78			
Slate			78	91			
Shale	Blue		91	104	Hole full water @ 93'		
Rock	Red		104	115			
Slate			115	132			
Lime			132	143			
Slate			143	148			
Rock	Red		148	157			
Slate			157	170			
Lime			170	174			
Slate			174	204	Show of coal @ 174'		
Lime			204	220			
Slate			220	247			
Slate			247	261	Show of Coal @ 247'		
Lime & Sand			261	289			
Lime			289	305	Steel line run @ 306'		
Coal - Native			305	306			
Slate			306	310			
Lime			310	334			
Sand			334	352	Water @ 344'		
Rock	Red		352	359			
Lime			359	367			
Slate & Lime Shells			367	404			
Slate			404	417			
Sand			417	433			
Slate			433	439			
Lime			439	461			
Rock	Red		461	467			
Slate			467	480			
Lime			480	553			
Coal - <u>Mapletown</u>			553	555			
Slate			555	561			



(Over)

1.0 API well number: (If not available, leave blank. 14 digits.)	<u>47-103-238800000</u>			
2.0 Type of determination being sought: (Use the codes found on the front of this form.)	<u>108</u> Section of NGPA		_____ Category Code	
3.0 Depth of the deepest completion location: (Only needed if sections 103 or 107 in 2.0 above.)	<u>N/A</u> feet			
4.0 Name, address and code number of applicant: (35 letters per line maximum. If code number not available, leave blank.)	<u>Pemco Gas, Inc.</u> Name		<u>014652</u> Seller Code	
	<u>3930 Fulton Dr. N.W.</u> Street			
	<u>Canton</u> City	<u>Ohio</u> State	<u>44718</u> Zip Code	
5.0 Location of this well: [Complete (a) or (b).] (a) For onshore wells (35 letters maximum for field name.)	<u>Grant District</u> Field Name			
	<u>Wetzel</u> County		<u>West Va.</u> State	
(b) For OCS wells:	<u>N/A</u> Area Name		_____ Block Number	
	Date of Lease:           Mo. Day Yr.		_____ OCS Lease Number	
(c) Name and identification number of this well: (35 letters and digits maximum.)	<u>J. P. Ashcraft No. 5</u>			
(d) If code 4 or 5 in 2.0 above, name of the reservoir: (35 letters maximum.)	<u>N/A</u>			
6.0 (a) Name and code number of the purchaser: (35 letters and digits maximum. If code number not available, leave blank.)	<u>Equitable Gas Company</u> Name		<u>005939</u> Buyer Code	
(b) Date of the contract:	<u>06 16 5 12</u> Mo. Day Yr.			
(c) Estimated annual production:	<u>2500 MCF</u> MMcf.			
	(a) Base Price (\$/MMBTU)	(b) Tax	(c) All Other Prices [Indicate (+) or (-).]	(d) Total of (a), (b) and (c)
7.0 Contract price: (As of filing date. Complete to 3 decimal places.)	<u>6 6 8</u>	---	---	<u>6 6 8</u>
8.0 Maximum lawful rate: (As of filing date. Complete to 3 decimal places.)	<u>2 4 2 6</u>	---	---	<u>2 4 2 6</u>
9.0 Person responsible for this application:	<u>J. R. Barati</u> Name		<u>President</u> Title	
Agency Use Only	 Signature			
Date Received by Juris. Agency	<u>OCT 05 1979</u>			
Date Received by FERC	<u>SEP 17 1979</u> Date Application is Completed		<u>(216)492-4419</u> Phone Number	

10/06/2023

PARTICIPANTS:

DATE:

FEB 18 1980

BUYER-SELLER CODE

WELL OPERATOR: Pemco Gas, Inc.  
FIRST PURCHASER: Equitable Gas Company  
OTHER: \_\_\_\_\_

014652

005939

W. Va. Department of Mines, Oil & Gas Division  
WELL DETERMINATION FILE NUMBER  
790 1005-108-103-0388  
Use Above File Number on all Communications  
Relating to Determination of this Well

Deferred Gas  
Qualifies as Section 108. string well  
Permit  
New production recalculated  
and attached: 3-18-80

CHECK EACH ITEM AS COMPLETE OR NOTE WHAT IS MISSING

ITEM NO.

- 1 FERC-121  Items not completed - Line No. \_\_\_\_\_
- 2 IV-1 - Agent Thomas M. Hough
- 3 IV-2 - Well Permit
- 4 IV-6 - Well Plat
- 5 IV-35- Well Record  Drilling  Deepening \_\_\_\_\_
- 6 IV-36- Gas-Oil Test:  Gas Only \_\_\_\_\_ Was Oil Produced? \_\_\_\_\_ Ratio \_\_\_\_\_
- 7 IV-39- Annual Production 1 years + 8 mos.
- 8 IV-40- 90 day Production 90 Days off Line: \_\_\_\_\_
- 9 IV-48- Application for Certification. Complete?
- 10 - 17 IV Form #51 - 52 - 53 - 54 - 55 - 56 - 57 - 58. Complete  Affidavit Signed
- 18 - 28 Other: Survey \_\_\_\_\_ Logs \_\_\_\_\_ Geological Charts \_\_\_\_\_ Structure Map \_\_\_\_\_  
1:4000 Map \_\_\_\_\_ Well Tabulations \_\_\_\_\_ Gas Analyses \_\_\_\_\_
- (5) Date commenced: 10-12-53  
Date Completed: 10-24-53 Deepened \_\_\_\_\_
- (5) Production Depth: 654-660
- (5) Production Formation: Coal
- (5) Final open flow 37 MCF  
~~Initial flow~~
- (5) Static R.P. ~~\_\_\_\_\_~~ 104 lbs. - 1 hr.
- (6) Other Gas Test:
- (7) Avg. Daily Gas from Annual Production: 2184/365 = 6 MCF
- (8) Avg. Daily Gas from 90-day ending w/ 1-120 days 605/90 = 7 MCF
- (8) Line Pressure: N/A PSIG from Daily Report \_\_\_\_\_
- (5) Oil Production: No From Completion Report \_\_\_\_\_
- (10-17) Does lease inventory indicate enhanced recovery being done: No
- (10-17) Is affidavit signed?  Notarized?  10/06/2023
- Does official well record with the Department confirm the submitted information? Yes
- Additional Information \_\_\_\_\_ Does computer program confirm? \_\_\_\_\_
- Was Determination Objected to? \_\_\_\_\_ By Whom? \_\_\_\_\_

JMI



STATE OF WEST VIRGINIA  
DEPARTMENT OF MINES, OIL AND GAS DIVISION

Date August 21, 19 79

Operator's Well No. Ashcraft #5

API Well No. 47 - 103 - 238800000  
State County Permit

WELL CLASSIFICATION FORM

STRIPPER GAS WELL

NGPA Section 108

DESIGNATED AGENT Thomas M. Hough

ADDRESS 1575 Smith Road No. 2  
Charleston, West Va. 25314

WELL OPERATOR Pemco Gas, Inc.  
ADDRESS 3930 Fulton Dr. N.W.  
Canton, Ohio 44718

LOCATION: Elevation 938'  
Watershed North Fork Fishing Creek  
Dist. Grant County Wetzel Quad. Littleton

GAS PURCHASER Equitable Gas Co.  
ADDRESS 420 Blvd. of the Allies  
Pittsburgh, Pa. 15219

Gas Purchase Contract No. 4888  
Meter Chart Code 01000  
Date of Contract June 16, 1952

\* \* \* \* \*

Provide a complete inventory of the lease and production equipment used for the well for the previous 24 months or, if less than 24 months, the period the well has been in production. Include a complete list of equipment or processes used in connection with recognized enhanced recovery techniques during completion or production. (Attach separate sheets, if necessary.)

363' - 6-5/8" casing  
618' - 5-3/16" casing

Well not fractured.

List all records reasonably available to you which contain information relevant to a determination of eligibility (including production records, E&O Tax Records and royalty payment records) and indicate the location of such records:

- Production records
- Bus. & Occup., Personal property tax records
- Royalty payment records
- Permit application and plat
- Well completion record
- Equipment list
- Well log
- Gas Purchase Contract

Located at 3930 Fulton Dr. N.W. - Suite 107  
Canton, Ohio 44718

10/06/2023

Describe the search made of any records listed above:

Reviewed files maintained on well.

Are you aware of any other information which would tend to be inconsistent with the information specified above? Yes \_\_\_ No X. If yes, indicate the type and source of the information.

AFFIDAVIT

I, J. R. Barati, having been first sworn according to law, state that I have caused to be made a diligent search of those records hereinbefore indicated in the manner herein described, that the information contained in this document is true and accurate and that on the basis of the records and examinations hereinbefore described, and to the best of my information, knowledge and belief, the well for which this certification is sought qualifies as a stripper well.

*J. R. Barati*

OHIO  
STATE OF ~~XXXXXXXXXXXX~~

COUNTY OF Stark, TO WIT:

I, Gerald A. Warehime, a Notary Public in and for the state and county aforesaid, do certify that J. R. Barati, whose name is signed to the writing above, bearing date the 10th day of September, 1979, has acknowledged the same before me, in my county aforesaid.

Given under my hand and official seal this 10th day of September, 1979.

My term of office expires on the 20th day of February, 1981.

*Gerald A. Warehime*  
Notary Public

[NOTARIAL SEAL]

GERALD A. WAREHIME  
Notary Public, Stark County, Ohio  
My Commission Expires Feb. 20, 1981 **10/06/2023**

IV-39-WC

STATE OF WEST VIRGINIA  
DEPARTMENT - MINES  
DIVISION - OIL AND GAS

REPORT OF MONTHLY PRODUCTION  
GAS VOLUMES IN MCF @ 14.73  
OIL IN BARRELS @ 60 DEGREES

OPERATOR *Penco Gas. Inc.*

YEAR 19 78

API 47-103-2388 FARM ASHCRAFT #5

COUNTY WETZEL

AVG. FLOW PRESSURE N/A

SHUT-IN PRESSURE N/A

TOTALS

YEAR	1979	COUNTY												TOTALS			
		J	F	M	A	M	J	J	A	S	O	N	D				
GAS MCF																	
OIL BBL																	
DAYS ON LINE																	
FARM	<u>ASHCRAFT #5</u>																
COUNTY	<u>WETZEL</u>																
AVG. FLOW PRESSURE	<u>N/A</u>																
SHUT-IN PRESSURE	<u>N/A</u>																
TOTALS																	<u>119</u>

YEAR	1978	COUNTY												TOTALS			
		J	F	M	A	M	J	J	A	S	O	N	D				
GAS MCF																	
OIL BBL																	
DAYS ON LINE																	
FARM	<u>ASHCRAFT #5</u>																
COUNTY	<u>WETZEL</u>																
AVG. FLOW PRESSURE	<u>N/A</u>																
SHUT-IN PRESSURE	<u>N/A</u>																
TOTALS																	<u>243</u>

SUMMARIZATION SCHEDULE  
Section 271.804 (b)

In accordance with Section 271.804 (b) please list all other wells which are to be used in determining this well classification under Part 271 Subpart H.

API NUMBERS

- 47-103-2383
- 47-103-2384
- 47-103-2385
- 47-103-2433

**RECEIVED**

MAR 18 1980

REPORT DATE 2/1/79

10/06/2023

OIL & GAS DIVISION  
DEPT. OF MINES

*49/78-5/6/79*

*Wetzel*

*2154*

*362*

*File 79-1001-108-103-0388*

Latitude 39° 40'

Longitude 80° 30'

M. ASHCRAFT 337A TRACT  
COAL OWNED BY ROBINSON AND LUTES, BROWNSVILLE PA.

ASHCRAFT LEASE NO. 281A 1028A.

P.C. MCKENZIE 5

G. LAMBERT 170+A

N 71° W 45.88'

J.F. UTT HRS 60A.

POP.

N 77° 20' E 17.8'

POST FROM W.W. SUB GONE

N 7° W 25.6'

N 15° W 8 1/2'

N 51° 5' W 64.4 E N

S 44° 35' E 81.18'

S 17° 20' E 72.08'

N 56° E 31'

W.O.

A.G. HIGGINBOTHAM  
BRANCA BIG RUN

New Location...   
Drill Deeper...   
Abandonment...

Company P.C. MCKENZIE CO.  
Address 3829 WILLOW AVE. CASTLE SHANNON PA.  
Farm J.P. ASHCRAFT  
Tract \_\_\_\_\_ Acres 1028 Lease No. 281A  
Well (Farm) No. 5 Serial No. \_\_\_\_\_  
Elevation (Spirit Level) 938  
Quadrangle LITTLETON  
County WEITZEL District GRANT  
Engineer J.M. Cochran  
Engineer's Registration No. CO. SURVEYOR  
Plate No. \_\_\_\_\_ Drawing No. \_\_\_\_\_  
Date OCT 3, 1953 Scale 20000 = 1"

STATE OF WEST VIRGINIA  
DEPARTMENT OF MINES  
OIL AND GAS DIVISION  
CHARLESTON

WELL LOCATION MAP  
FILE NO. WCT-388

10/06/2023

+ Denotes location of well on United States Topographic Maps, scale 1 to 62,500, latitude and longitude lines being represented by border lines as shown.

- Denotes one inch spaces on border line of original tracing.