

NOTICE OF PROPOSED LOCATION OF OIL AND GAS WELL

(REQUIRED BY SECTION 2, CHAPTER 86, ACTS 1929)

WEST VIRGINIA DEPARTMENT OF MINES

OIL AND GAS SECTION

To THE DEPARTMENT OF MINES,  
Charleston, W. Va.

*Grant Know*  
COAL OPERATOR OR COAL OWNER

*Eagon - Robinson Oil & Gas Co*  
NAME OF WELL OPERATOR

*Not being operated,*  
ADDRESS

*New Martinsville, W. Va.,*  
COMPLETE ADDRESS

COAL OPERATOR OR COAL OWNER

*October 30,* 19*51.*  
PROPOSED LOCATION

ADDRESS

*Grant* District

OWNER OF MINERAL RIGHTS

*Wetzel* County

*Anna M. Muffley Lessor*  
ADDRESS

Well No. *- 206* *39° 35'*  
*80° 30'*

*L & S Robinson, 800 acres plus*  
GENTLEMEN: *more or less.*

*Anna M. Muffley Farm*  
*Muffley*

The undersigned well operator is entitled to drill upon the above named farm or tract of land for oil and gas, having fee title thereto, (or as the case may be) under *assignment 23 of May* grant or lease dated

*1951* from, made by *Hape Natural Gas Co,* to

*Geo F. Eagon & John H. Robinson*, and recorded on the day

of *Not Recorded as yet,* in the office of the County Clerk for said County in

Book....., page.....

The enclosed plat was prepared by a competent engineer and shows the proposed location of a well to be drilled for oil and gas by the undersigned well operator on the farm and in the Magisterial District and County above named, determined by survey and courses and distances from two permanent points, or land marks.

The undersigned well operator is informed and believes there are no coal operators operating beds of coal beneath said farm or tract of land on which said well is located, or within 500 feet of the boundaries of the same, who have mapped their workings and filed their maps as required by law, excepting the coal operators or coal owners (if any) above named as addressees.

The above named coal operators or coal owners (if any) are notified that any objections they may desire to make to such proposed location, or which they are required to make by Section 3 of said Act, if the drilling of a well at said proposed location will cause a dangerous condition in or about their respective coal mines, must be received by, or filed with the Department of Mines within ten\* days from the receipt of a copy of this notice and accompanying plat by said Department. Said coal operators are further notified that forms for use in making such objections will be furnished to them by the Department of Mines promptly on request and that all such objections must set forth as definitely as is reasonably possible the ground or grounds on which such objections are based and indicate the direction and distance the proposed location should be moved to overcome same.

(The next paragraph is to be completed only in Department's copy.)

Copies of this notice and the enclosed plat were mailed by registered mail, or delivered to the above named coal operators or coal owners at their above shown respective address.....day.... before, or on the same day with the mailing or delivery of this copy to the Department of Mines at Charleston, West Virginia.

Very truly yours,

*John H. Robinson*  
*G. F. Eagon*


WELL OPERATOR

*Eagon - Robinson Oil & Gas Co,*  
STREET

*New Martinsville, W. Va.*  
CITY OR TOWN

10/06/2023

STATE



Address of Well Operator }

\*Section 3. If no such objections be filed, or be found by the department of mines, within said period of ten days from the receipt of said notice and plat by the department of mines, to said proposed location, the department shall forthwith issue to the well operator a drilling permit reciting the filing of such plat, that no objections have been made by the coal operators to the location, or found thereto by the department, and that the same is approved and the well operator authorized to proceed to drill at said location.

1911. At ...

Department of Mines  
West Virginia

Section 2. If no such objections be filed or be found by the department of mines, within said period of ten days from the receipt of such notice and until by the department of mines to said proposed location the department shall forthwith issue to the well operator a drilling permit reciting the filing of such plan, that no objections have been made by the department to the location, or found therein by the department, and that the same is approved and the well operator authorized to proceed to drill at said location.

STATE

CITY OR TOWN

1911. At ...

West Virginia  
CITY OR TOWN

Well Operator

OCT 1911  
WEST VIRGINIA

10/06/2023

DEPARTMENT OF MINES

Section 2. If no such objections be filed or be found by the department of mines, within said period of ten days from the receipt of such notice and until by the department of mines to said proposed location the department shall forthwith issue to the well operator a drilling permit reciting the filing of such plan, that no objections have been made by the department to the location, or found therein by the department, and that the same is approved and the well operator authorized to proceed to drill at said location.

1911-10-06

1911

A-11

February 28, 1952

Eagon-Robinson Oil and Gas Company  
New Martinsville, West Virginia

Gentlemen:

Please send two copies of well log of the  
drilling of Well No. 6 on the Anna M. Muffaney Farm,  
Grant District, Wetzel County for which permit WET-377  
was issued November 10, 1951.

Forms OG-10 are enclosed.

Very truly yours,

Administrative Assistant  
OIL AND GAS DIVISION

CNH:K

CC: Inspector D. F. Desist

10/06/2023


E-4

New Martinsville W Va

March 6 - 52

Department of Mines

Charleston W Va



Gentlemen

Just now received yours dated Feb 28 requesting copies of Log of the drilling of well # 6 on the Anna M. Muffany Farm Grant situated in Permit No. 377

This well is drilled to the Gordon sand I have about 100 thousand ft. of Gas going to drill it on to 4<sup>th</sup> and 5<sup>th</sup> Sands when the weather warms up the well belongs to us. So there is no law that I know of that will compell us to go on while we can not have any fire in the derrick while it is to cold with out it will furnish you with Log of well when it is completed. I agree with you that been since last Nov. Since we started that well. Time enough to drill two or three But in the first place we did not have any water and did not get any in Big Hole so just waited until we did get water. on top of that

New Martinsville W. Va

March 5 - 22

dear Mr. ... we have worked the  
well when we could not be satisfied at  
well as your statement think we will try  
notice things change. How long in this  
business for almost 50 years up until the  
last 10 or 8 years then it is quit the  
about all our operations get's from the  
is pay the bills and the relations from the  
own to the government, as far as I can  
quit, we are yours truly

Robert T. Robinson  
J. H. ...

E-6

March 10, 1952

Mr. George F. Eagon  
Eagon and Robinson  
New Martinsville, W. Va.

Dear Mr. Eagon:

We are very much surprised at the tone of your letter of March 6th in answer to our request for the record of completion of your Well No. 6 on the Anna M. Muffaney Tract, Grant District, Wetzel County - permit WEE-377.

It is the law of this state that anyone drilling for oil or gas in West Virginia, must file a record of the sands, pipe, and all other data pertaining to drilling as soon as the well is completed. Since the permit had been issued in March 1951 and we were preparing the Annual Report for the year, we, naturally were anxious to obtain all the well reports for completions during the year. As a matter of fact, since you are producing the well from the Gordon Sand, it is a completed well, as far as the State is concerned, until such time as you decide to drill it deeper. Then, it is necessary to file an application to deepen and file another record of the deepening.

Very truly yours,

Administrative Assistant  
OIL AND GAS DIVISION

MG:g

10/06/2023

E-7

CRONIN AND CRONIN  
ATTORNEYS AT LAW  
SUITE 203 MCCRORY BUILDING  
FAIRMONT, WEST VIRGINIA

October 17, 1960

West Virginia Department of Mines  
Charleston, West Virginia

Gentlemen:

Re: GAS LEASE

Would you kindly forward copy of plat of Anna Muffany No. 6, your file Wetzal-377, together with your bill for the same.

Thank you for your help and cooperation in this matter.

Very truly yours,

HRCjr:ED

*Henry R. Cronin, Jr.*



10/06/2023

E-8

October 19, 1960

Mr. Harry R. Cronin, Jr.  
Cronin and Cronin  
Attorneys at Law  
Suite 203 McCrory Building  
Fairmont, West Virginia

Dear Mr. Cronin:

In compliance with your request of October 17, we are enclosing Thermo-fax copies of map filed under State Permit WET-377.

There is no charge.

Very truly yours,

CRAWFORD L. WILSON, DIRECTOR  
Department of Mines

---

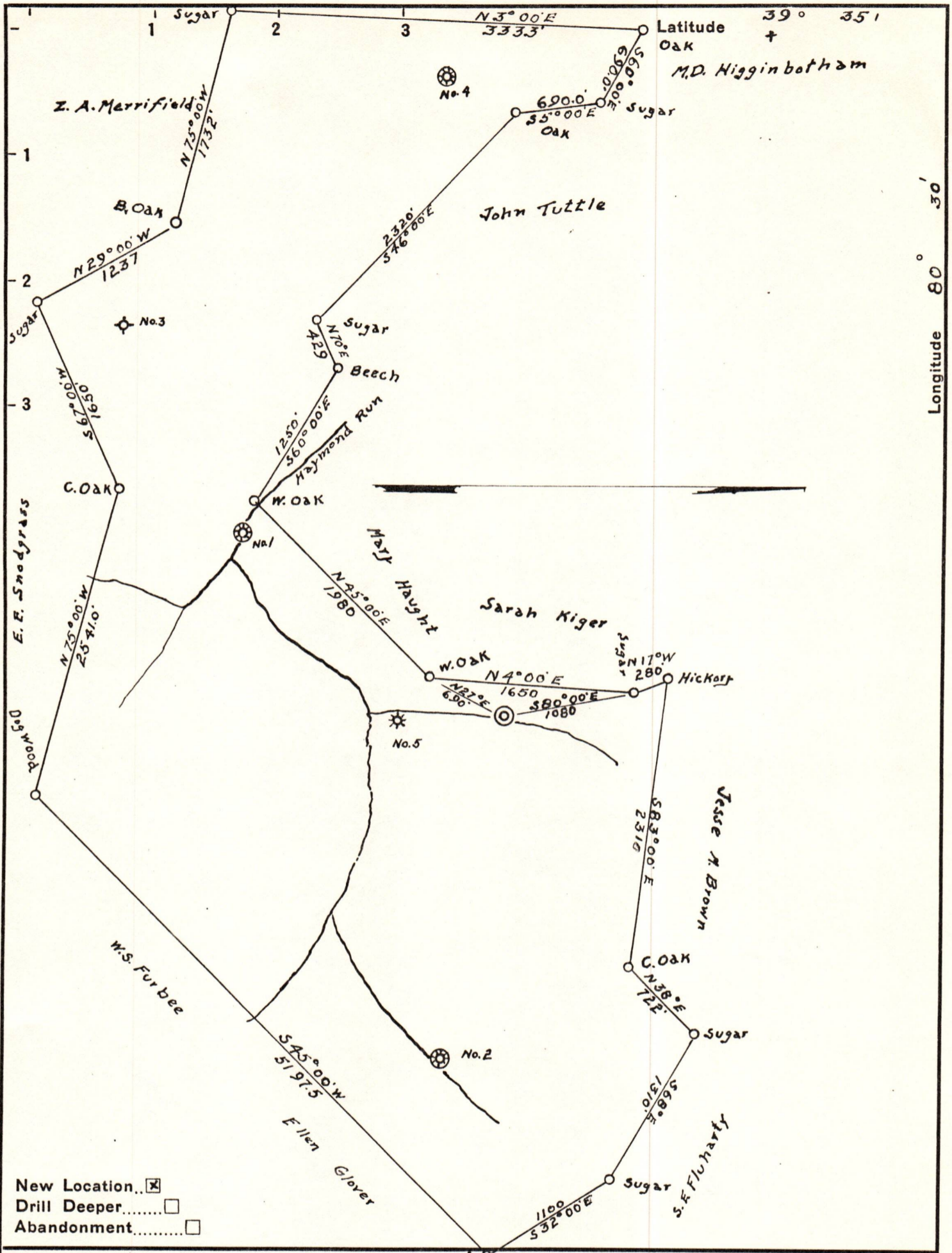
Assistant Director  
OIL AND GAS DIVISION

MG/b

Enclosures

10/06/2023





- New Location...
- Drill Deeper.....
- Abandonment.....

Company EAGON & ROBINSON  
 Address NEW MARTINSVILLE W.Va.  
 Farm ANNA M. MUFFANEY  
 Tract \_\_\_\_\_ Acres 800 Lease No. \_\_\_\_\_  
 Well (Farm) No. No. 6 Serial No. \_\_\_\_\_  
 Elevation (Spirit Level) 1035  
 Quadrangle LITTLETON  
 County WETZEL District GRANT  
 Engineer G. L. MCINTIRE  
 Engineer's Registration No. 1187  
 File No. \_\_\_\_\_ Drawing No. \_\_\_\_\_  
 Date 10/28/51 Scale 1" = 1000'

STATE OF WEST VIRGINIA  
 DEPARTMENT OF MINES  
 OIL AND GAS DIVISION  
 CHARLESTON

WELL LOCATION MAP  
 FILE NO. Wet-317

+ Denotes location of well on United States Topographic Maps, scale 1 to 62,500, latitude and longitude lines being represented by border lines as shown.  
 - Denotes one inch spaces on border line of original tracing.

A-10

November 10, 1951

Eagon-Robinson Oil and Gas Company  
c/o G. F. Eagon  
New Martinsville, West Virginia

Gentlemen:

Enclosed is permit WET-377 to drill Well  
No. 6 on the Anna M. Muffaney Farm, Grant District,  
Wetzel County.

Very truly yours,

Administrative Assistant  
OIL AND GAS DIVISION

CNH:K  
Encl-2

CC: Inspector D. F. Desist

10/06/2023

5  
Billers are scarce and we have worked the  
well when we could not to our satisfaction as  
well as you do not think we will try any more  
until things change. Have been in this  
business for almost 60 years up until the  
last 7 or 8 years run it % suit my self now  
about all any operator gets from this business  
is pay the bills and take collections from the  
men to the Government, as for me I am ready  
to quit.

we are yours truly

Eagon & Robinson  
By G. F. Eagon

believe in peace and we have worked the  
well when we could not be satisfied at  
well as your own think we will pay any more  
rather things change. How has in this  
business for about 50 years up until the  
last 1 or 2 years then it is but the  
about all my financial gets from the business  
to pay the bills and take obligations from the  
from to the government or for for 2 or 3 years  
to quit, we can give any

Robert J. Robinson  
1919