



STATE OF WEST VIRGINIA
DEPARTMENT OF MINES
OIL AND GAS DIVISION

NOTICE OF PROPOSED LOCATION OF OIL AND GAS WELL

To THE DEPARTMENT OF MINES,
Charleston, W. Va.

Beatrice Heater
COAL OPERATOR OR COAL OWNER
New Martinsville W. Va.
ADDRESS

Foster and McKenzie
NAME OF WELL OPERATOR
545-William Penn Place
Pittsburgh Pa
COMPLETE ADDRESS

COAL OPERATOR OR COAL OWNER
None
ADDRESS

April 24, 1951
PROPOSED LOCATION
Grant District

A.C. Higginbotham, et al
OWNER OF MINERAL RIGHTS
Pine Grove W. Va.
ADDRESS

Netzel County
39° 40'
Well No. 3 redrill 80° 30'
A.C. Higginbotham et al Farm

GENTLEMEN:

The undersigned well operator is entitled to drill upon the above named farm or tract of land for oil and gas, having fee title thereto, (or as the case may be) under grant or lease dated Jan 13 1949, made by A.C. Higginbotham et al, to Pittsburgh and W. Va. Gas Co., and recorded on the 2nd day of August 1949, in the office of the County Clerk for said County in Book 039-A, page 236.

The enclosed plat was prepared by a competent engineer and shows the proposed location of a well to be drilled for oil and gas by the undersigned well operator on the farm and in the Magisterial District and County above named, determined by survey and courses and distances from two permanent points, or land marks.


The undersigned well operator is informed and believes there are no coal operators operating beds of coal beneath said farm or tract of land on which said well is located, or within 500 feet of the boundaries of the same, who have mapped their workings and filed their maps as required by law, excepting the coal operators or coal owners (if any) above named as addressees.

The above named coal operators or coal owners (if any) are notified that any objections they may desire to make to such proposed location, or which they are required to make by Section 3 of said Code, if the drilling of a well at said proposed location will cause a dangerous condition in or about their respective coal mines, must be received by, or filed with the Department of Mines within ten* days from the receipt of a copy of this notice and accompanying plat by said Department. Said coal operators are further notified that forms for use in making such objections will be furnished to them by the Department of Mines promptly on request and that all such objections must set forth as definitely as is reasonably possible the ground or grounds on which such objections are based and indicate the direction and distance the proposed location should be moved to overcome same.

(The next paragraph is to be completed only in Department's copy.)

Copies of this notice and the enclosed plat were mailed by registered mail, or delivered to the above named coal operators or coal owners at their above shown respective address April 24 day before, or on the same day with the mailing or delivery of this copy to the Department of Mines at Charleston, West Virginia.

Very truly yours,



Address of Well Operator }

Foster and McKenzie
WELL OPERATOR
545-William Penn Place
STREET
Pittsburgh Pa
CITY OR TOWN

10/06/2023

STATE

*Section 3 If no such objections be filed or be found by the department of mines, within said period of ten days from the receipt of said notice and plat by the department of mines, to said proposed location, the department shall forthwith issue to the well operator a drilling permit reciting the filing of such plat, that no objections have been made by the coal operators to the location, or found thereto by the department, and that the same is approved and the well operator authorized to proceed to drill at said location.

373-Redrill

A-10

May 4, 1951

Foster and McKenzie
545 William Penn Place
Pittsburgh, Pennsylvania

Gentlemen:

Enclosed is permit WET-373-R to redrill Well
No. 3 on the A. C. Higginbotham et al Farm, Grant District,
Wetzel County.

Very truly yours,

Administrative Assistant
OIL AND GAS DIVISION

CHH:K
Encl-2

CC: Inspector Oliver W. Lineberg

10/06/2023

A-11
February 28, 1952

Foster and McKenzie
545 William Penn Place
Pittsburgh, Pennsylvania

Gentlemen:

Please send two copies of well log of the re-drilling of Well No. 3 on the A. C. Higginbotham Farm, Grant District, Wetzel County for which permit WET-373-R was issued May 4, 1951.

Forms OG-10 are enclosed.

Very truly yours,

Administrative Assistant
OIL AND GAS DIVISION

CNH:K
CC: Inspector D. F. Desist

10/06/2023

A-12

FOSTER-McKENZIE COMPANY

Post Office Box 10396

Pittsburgh 34, Pennsylvania

March 10, 1952

State of West Virginia
Department of Mines
Charleston, West Virginia

Attention: Mr. C. N. Hall

Gentlemen:

This will acknowledge receipt of your letter, dated February 28th, concerning the Well Log for redrilling of Well #3 on the A. C. Higginbotham Farm, Grant District, Wetzel County, for which Permit WET-373-R was issued on May 4, 1951.


We wish to advise that redrilling of this Well will not be undertaken.

Very truly yours,

FOSTER-McKENZIE COMPANY

E. R. Rigatti
E. R. Rigatti

ERR/nlm



10/06/2023

E-4

March 11, 1952

Foster-McKenzie Company
P. O. Box 10396
Pittsburgh 34, Pa.

Att: Mr. E. R. Rigatti

Gentlemen:

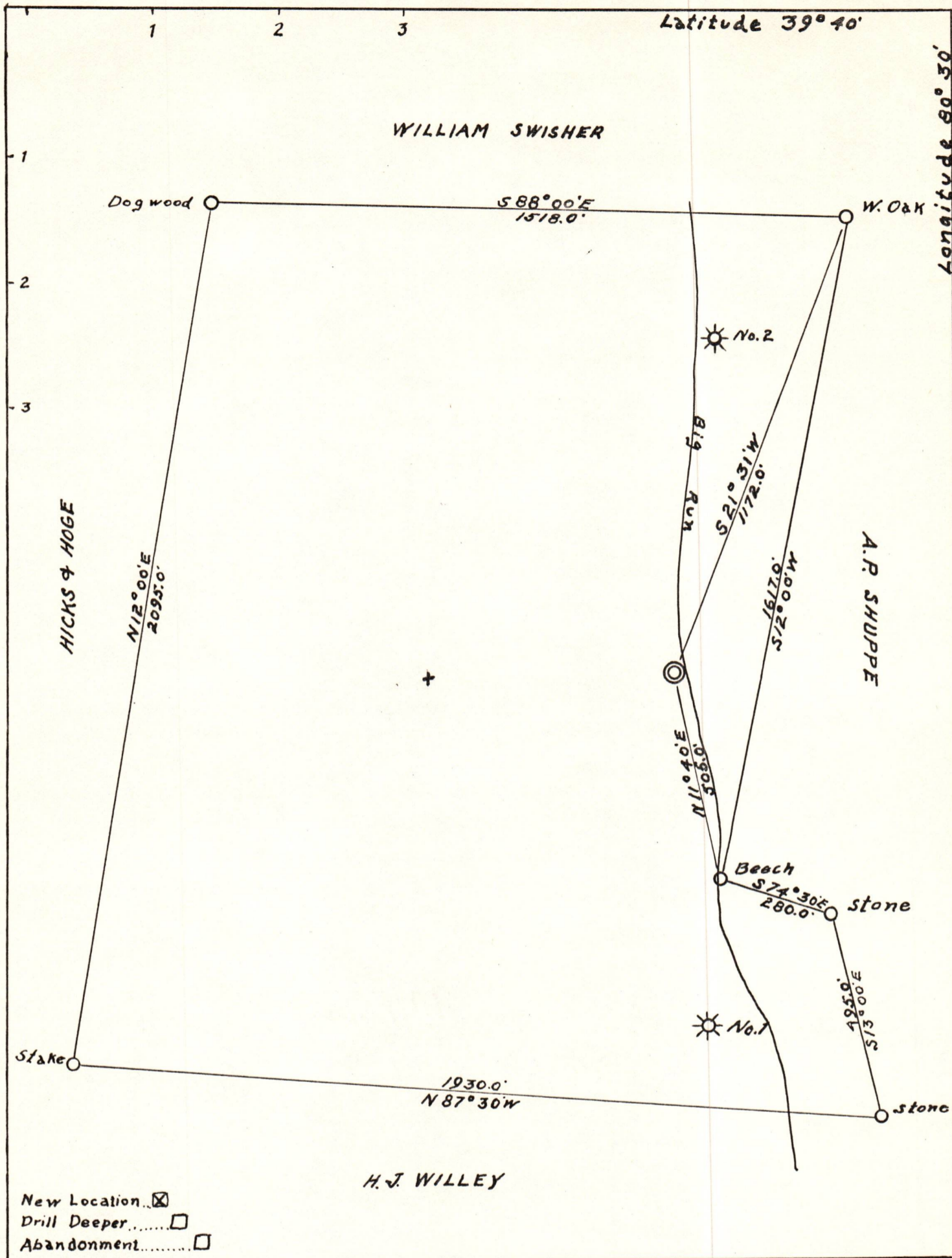
Thank you for your letter of March 10th
advising us that Well No. 3 on the A. C. Higginbotham Farm,
Grant District, Wetzel will not be redrilled.

In accordance with this information, we have
cancelled your permit WET-373-R in order to clear our files.
If, at a later date, you decide to proceed with your original
plans, a letter so advising us will enable us to reinstate your
permit.

Very truly yours,

Administrative Assistant
OIL AND GAS DIVISION

MG:g



Company FOSTER & MCKENZIE

Address PITTSBURGH Pa.

Farm S.B. HIGGINBOTHAM

Tract _____ Acres 74 Lease No. _____

Well (Farm) No. 3 Serial No. _____

Elevation (Spirit Level) 820

Quadrangle LITTLETON

County WETZEL District GRANT

Engineer G.L. MCINTIRE

Engineer's Registration No. 1187

File No. _____ Drawing No. _____

Date 4/21/51 Scale 1" = 300'

STATE OF WEST VIRGINIA
 DEPARTMENT OF MINES
 OIL AND GAS DIVISION
 CHARLESTON

WELL LOCATION MAP

FILE NO. Wet - 379 10/06/2023

+ Denotes location of well on United States Topographic Maps scale 1 to 62,500, latitude and longitude lines being represented by border lines as shown.

- Denotes one inch spaces on border line of original tracing.