

A-10

109 Thompson Ave.
New Concord, Ohio
May 1, 1950

Department of Mines
Charleston, W.Va.

Dear Sir:

On April 1, 1950 I made application for a permit to drill well NO. 2 on Nancy Barr Lease in Grant District, Wetzel Co. W. Va. To date I have not heard any thing from it.

I would appreciate very much if you would let me know at once why the delay. Call Phone No. 3094 New Concord, Ohio

Thanking you ,

Yours truly,

Hinerman Drilling Co.

W. S. Hinerman
W. S. Hinerman

*Called Mr Hinerman
200 mt hand Request on Full
Said he would make New appoin
at once.*



108 Thompson Ave.
New Concord, Ohio
May 1, 1950

Department of Mines
Washington, D.C.

Dear Sir:

On April 12, 1950 I was notified for
an interview at 11:30 A.M. in
District Office, Room 301, 100
Broadway, New York City.

I would appreciate very much if you could
let me know if I can be of any help to you
in any way. I am, of course, at your
service.

Sincerely,
W. S. Harrison

W. S. Harrison
District Office
New York City

A-11

June 7, 1950

Mr. W. S. Hinerman
109 Thompson Avenue
New Concord, Ohio

Dear Mr. Hinerman:

On May 2nd I called you by long distance in answer to your letter of May 1, 1950 advising us that you had made application to drill Well No. 2 on the Nancy Barr Lease, Grant District, Wetzel County and advised you that application and map had never been received here. Permission to begin drilling was given to you on the promise that application and map would be filed immediately. To date this information has never been received.

Please let us hear from you at once.

Very truly yours,

Administrative Assistant
OIL AND GAS DIVISION

MG:g
cc Oliver W. Lineberg, Inspector

10/06/2023

W. S. Hinerman

109 Thompson Ave.
New Canaan, Ohio
June 7, 1950

Reverend Mr. Hoover
Charleston, W. Va.



Dear Mr. Hall:

I am again writing about an application for permit to drill well No. 2 on Thompson Ave. here in Grant District, West of W. Va. I made the application first of May so you have not heard from it. Did you get it or was it like the first one you have received it? I don't understand why I have not heard from you. I know if you had received it, I would of heard from you by this time. Please let me know right away.

Do you have forms to fill out after digging a well? I have not received so was not given any by the drilling. When I finished the well, if I have to have forms, will you please send me some.

Thank you.

Yours truly
St. J. Hoover

10/06/2023



STATE OF WEST VIRGINIA
DEPARTMENT OF MINES
OIL AND GAS DIVISION

WELL RECORD

Permit No. Wet 366

Oil or Gas Well _____
(KIND)

Company W.S. Hinerman Drilling Co.
Address New Concord, Ohio
Farm Nancy Barr Acres 1004
Location (waters) Fishing Creek
Well No. 2 Elev. 1172
District Grant County Wetzel

The surface of tract is owned in fee by Jack and Bernice
Kilcoyn Address Smithfield, W.Va.
Mineral rights are owned by Hope Natural Gas Co.
Address Clarksburg, W.Va.

Drilling commenced Oct. 4, 1950
Drilling completed Oct. 19, 1950
Date Shot From _____ To _____
With _____


Open Flow /10ths Water in _____ Inch
Dry /10ths Merc. in _____ Inch
Volume _____ Cu. Ft.
Rock Pressure _____ lbs. _____ hrs.
Oil 64 bbls., 1st 24 hrs.
Fresh water _____ feet _____ feet
Salt water _____ feet _____ feet

Casing and Tubing	Used in Drilling	Left in Well	Packers
Size			Kind of Packer
16			
13			Size of
	17'	17'	Depth set
	254	None	
	349	None	
3			Perf. top
2			Perf. bottom
Liners Used			Perf. top
			Perf. bottom

CASING CEMENTED _____ SIZE _____ No. Ft. _____ Date _____

COAL WAS ENCOUNTERED AT 509 FEET COAL Blossom INCHES
602 FEET Coal Blossom INCHES
 _____ FEET _____ INCHES FEET _____ INCHES

Formation	Color	Hard or Soft	Top	Bottom	Oil, Gas or Water	Depth Found	Remarks
Drift		Soft	0	17			
Lime Shells	Grey	Hard	17	42			
Red Shale		Soft	42	54			
Sand	White	Hard	54	86	Water	64	Hole Full
Grey Shale		Soft	86	116			
Lime Shells	Dark	Hard	116	186			
Red Shale		Soft	186	196			
Grey Shale		Soft	196	266			
Lime	White	Hard	266	300			
Sand	White	Hard	300	340			
Lime Shells	White	Hard	340	504			
Grey Shale		Soft	504	509			
Coal Blossom	Dark	Soft	509	511			
Lime	White	Hard	511	539			
Dark Shale		Soft	539	554			
Lime	Grey	Hard	554	595			
Dark Shale		Soft	595	602			
Coal & Grey Shale		Soft	602	612			
			Total	612			



10/06/2023

STATE OF WEST VIRGINIA
DEPARTMENT OF MINES
OIL AND GAS DIVISION

INSPECTOR'S PLUGGING REPORT

Permit No. WET-766-P Well No. 2

COMPANY W.S. Hinerman ADDRESS New Concord, Ohio.
FARM Nancy Barr. DISTRICT Grant COUNTY Wetzel

Filling Material Used _____

Liner Location Amount Packer Location

PLUGS USED AND DEPTH PLACED			BRIDGES	CASING AND TUBING		
CEMENT-THICKNESS	WOOD-SIZE	LEAD	CONSTRUCTION-LOCATION	RECOVERED	SIZE	LOST


Drillers' Names _____

Remarks:

This well was plugged to the surface and completed. Well log metered

3/26/57.
DATE

I hereby certify I visited the above well on this date.



Oliver V. Lumbay
DISTRICT WELL INSPECTOR

10/06/2023

STATE OF WEST VIRGINIA
DEPARTMENT OF MINES
OIL AND GAS DIVISION

INSPECTOR'S WELL REPORT

Permit No. _____

Oil or Gas Well _____
(KIND)

	CASING AND TUBING	USED IN DRILLING	LEFT IN WELL	PACKERS
Company _____	Size _____			Kind of Packer _____
Address _____	16 _____			
Farm _____	13 _____			
Well No. _____	10 _____			Size of _____
District _____ County _____	8 1/4 _____			
Drilling commenced _____	6 5/8 _____			Depth set _____
Drilling completed _____ Total depth _____	5 3/16 _____			
Date shot _____ Depth of shot _____	3 _____			Perf. top _____
Initial open flow _____ /10ths Water in _____ Inch	2 _____			Perf. bottom _____
Open flow after tubing _____ /10ths Merc. in _____ Inch	Liners Used _____			Perf. top _____
Volume _____ Cu. Ft.				Perf. bottom _____
Rock pressure _____ lbs. _____ hrs.	CASING CEMENTED _____ SIZE _____ No. FT. _____ Date _____			
Oil _____ bbls., 1st 24 hrs.	COAL WAS ENCOUNTERED AT _____ FEET _____ INCHES			
Fresh water _____ feet _____ feet	_____ FEET _____ INCHES _____ FEET _____ INCHES			
Salt water _____ feet _____ feet	_____ FEET _____ INCHES _____ FEET _____ INCHES			

Drillers' Names _____

Remarks: _____

DATE

DISTRICT WELL INSPECTOR

10/06/2023

PROPOSED MANNER OF PLUGGING AND FILLING WELL

(REQUIRED BY RULES AND REGULATIONS)

WEST VIRGINIA DEPARTMENT OF MINES

OIL AND GAS DIVISION

WORK ORDER

Well to be plugged and filled as follows:

Filled neat Cement 612 to 582
" Clay 582 to 541
neat Cement 541 to 489
5 feet Crushed Stone on Cement
Filled with clay to 300'
neat Cement 300 to 240
5 feet crushed stone on cement
filled to top with clay

10 day of *November*, 19*23*
 (which date shall not be less than five days after the day on which this notice is received,
 or in due course should be received by the Department of Mines.)

This notice is given you in order that your respective representatives may be present at the
 plugging and filling of said well. You are further notified that whether you are represented or not
 represented the undersigned will proceed on that date, or shortly thereafter, in the manner
 well in the manner required by Section 16, Article 4, Chapter 23 of the Code of West Virginia.

To the Department of Mines
 Coal Owner or Operator,
 Lease or Property Owner.

Gentlemen:

This "work order" is submitted for your approval and concurrence and unless notified of your
 disapproval or non-concurrence, the undersigned will proceed with the plugging and filling of said
 well in the above described manner on the date stated in the notice of intention to plug and abandon
 the said well on opposite side of this sheet.

Very truly yours,

WS Hinerman
 Well Operator.

No objections have been filed by the coal owner or coal operator, or any available adjacent lease
 or property owners or interposed by the Department of Mines to the manner herein described for
 the plugging and filling of the well above mentioned. Therefore, the same is hereby approved this

10/06/2023

day of _____, 19____.

DEPARTMENT OF MINES
 Oil and Gas Division

By: *CNTA*

NOTE: This "work order" shall be filed in triplicate, one copy for the files of the Department of Mines; one
 to be approved or corrected and returned to the well operator as his authority for plugging said well; and one for
 the well inspector.



STATE OF WEST VIRGINIA
DEPARTMENT OF MINES
OIL AND GAS DIVISION

NOTICE OF INTENTION TO PLUG AND ABANDON WELL
(REQUIRED BY SECTION 9, ARTICLE 4, CHAPTER 22 OF THE CODE)

To THE DEPARTMENT OF MINES,
Charleston, W. Va.

Harry F. Parker
Coal Operator or Coal Owner
Pittsburgh, Pa
Address

W. S. Hinerman
Name of Well Operator
109 Thompson Ave
New Concord, Ohio
Complete Address

Coal Operator or Coal Owner
Address

Oct. 30, 1950
WELL TO BE ABANDONED

Hope Natural Gas Co.
Lease or Property Owner
Clarksburg, W. Va.
Address

Grant District
Wetzel County
Well No. 2
Nancy Bar Farm

NOTIFY INSPECTOR OLIVER W. LINEBERG - MORGANTOWN - TELEPHONE 5827

Gentlemen:—

24 HOURS IN ADVANCE OF PLUGGING DATE


The undersigned well operator is about to abandon the above described well and will commence

the work of plugging and abandoning said well on the 10 day of November, 1950,
(which date shall not be less than five days after the day on which this notice so mailed is received,
or in due course should be received by the Department of Mines.)

This notice is given you in order that your respective representatives may be present at the
plugging and filling of said well. You are further notified that whether you are represented or not
represented the undersigned will proceed on that date, or shortly thereafter, to plug and fill said
well in the manner required by Section 10, Article 4, Chapter 22 of the Code and given in detail on the
reverse side of this notice, in "Work Order."

This notice is being mailed by registered mail to each of you at the above addresses on the above
date.

Very truly yours,



W. S. Hinerman
Well Operator.

NOTE: Upon the abandonment of all wells drilled prior to June 1, 1929, a plat prepared by a competent
engineer, showing the district and county in which the tract of land is located, the name and acreage of same,
the names of the owners and adjacent tracts, and the location of the about to be abandoned well, determined by
survey, and the courses and distances of such well from two permanent points or landmarks on said tract, shall
be submitted with this notice.

10/06/2023

(Over)

Wet-366 PERMIT NUMBER
WET-366-P

STATE OF WEST VIRGINIA
DEPARTMENT OF MINES
OIL AND GAS DIVISION

AFFIDAVIT OF PLUGGING AND FILLING WELL

AFFIDAVIT SHOULD BE MADE IN TRIPLICATE, ONE COPY MAILED TO THE DEPARTMENT, ONE COPY TO BE RETAINED BY THE WELL OPERATOR AND THE THIRD COPY (AND EXTRA COPIES IF REQUIRED) SHOULD BE MAILED TO EACH COAL OPERATOR AT THEIR RESPECTIVE ADDRESSES.

Harry F. Parker
COAL OPERATOR OR OWNER
Pittsburgh, Pa.
ADDRESS

W.S. Hinerman
NAME OF WELL OPERATOR
New Concord, Ohio
COMPLETE ADDRESS

COAL OPERATOR OR OWNER
ADDRESS
Hope Natural Gas Co.

WELL AND LOCATION
Grant District
Wetzel County

LEASE OR PROPERTY OWNER
ADDRESS
Clarksburg, W. Va.

Well No. 2
Nancy Barr Farm

STATE INSPECTOR SUPERVISING PLUGGING..... O. W. Lineburg


AFFIDAVIT

STATE OF WEST VIRGINIA,
County of Wetzel } ss:
W.S. Hinerman, Sr.

and W.S. Hinerman, Jr.

being first duly sworn according to law depose and say that they are experienced in the work of plugging and filling oil and gas wells and were employed by Hinerman Drilling Co., well operator, and participated in the work of plugging and filling the above well, that said work was commenced on the 2 day of November, 19 50, and that the well was plugged and filled in the following manner:

SAND OR ZONE RECORD	FILLING MATERIAL			PLUGS USED	CASING	
	FORMATION	CONTENT	FROM TO		CSG PULLED	CSG LEFT IN
612 to 600 gray shale & coal	Neat cement	612	582			
600 to 590 gray shale						
590 to 570 lime						
570 to 550 gray shale	Clay	582	540			
550 to 510 lime						
510 to 500 gray shale						
Maple Town coal bloom						
500 to 5490 gray shale						
490 to 385 lime	Crushed stone		300			
385 to 310 dark shale						
310 to 240 sand						
hole full of water						
240 to 050 gray shale and lime shells	Filled to top with clay					
50 to 0 sand and red shale						
COAL SEAMS				DESCRIPTION OF MONUMENT		
(NAME)				Cement marker in top of		
(NAME)				8 in. casing		
(NAME)						
(NAME)						



and that the work of plugging and filling said well was completed on the 6 day of November, 19 50.

And further deponents saith not.

Sworn to and subscribed before me this 9th day of March, 19 51.

My commission expires: Dec. 12, 1959

W.S. Hinerman
Notary Public
10/06/2023
Permit No. Wet- 366

AFFIDAVIT OF PLUGGING AND FILLING WELL

APPLICANT SHOULD BE MADE IN THE STATE OF WEST VIRGINIA AND THE DEPARTMENT OF MINES AND GEOLOGICAL SURVEY SHALL BE KEPT ON FILE IN THE OFFICE OF THE COMMISSIONER OF MINES AND GEOLOGICAL SURVEY AT CHARLESTON, WEST VIRGINIA.

NAME OF APPLICANT: Clarkson, J. W.
ADDRESS: Blissburg, Pa.

WELL AND LOCATION: Clarkson, J. W.

WELL NO. 5

WELL DEPTH: 100

DATE INSPECTED: 10/6/2023

AFFIDAVIT

STATE OF WEST VIRGINIA

County of Wayne

City of Blissburg

I, J. W. Clarkson, being first duly sworn according to law do hereby depose and say that I am the owner of the well above described and that I have caused the same to be plugged and filled with crushed stone and that the same is now in a safe and sound condition and that the same will not be used for the purpose of producing oil or gas.

DEPTH	DIAMETER	PLUGGING MATERIAL	REMARKS
0 to 10	10	Crushed stone	
10 to 20	10	Crushed stone	
20 to 30	10	Crushed stone	
30 to 40	10	Crushed stone	
40 to 50	10	Crushed stone	
50 to 60	10	Crushed stone	
60 to 70	10	Crushed stone	
70 to 80	10	Crushed stone	
80 to 90	10	Crushed stone	
90 to 100	10	Crushed stone	



Handwritten signature and notes in blue ink.

Handwritten signature and date: 10/6/2023

10/06/2023

E-4.

June 8, 1950

Mr. W. S. Hinerman
109 Thompson Avenue
New Concord, Ohio

Dear Mr. Hinerman:

We are in receipt of your inquiry of June 7th in regard to permit for the Nancy Barr Well No. 2. No doubt, you have now received our letter of the same date advising you that the information for obtaining a permit has never been received here.

An affidavit of plugging is required by the department as the final record of plugging. Forms OG-8 are enclosed for this purpose. One copy is required for this office.

Very truly yours,

Administrative Assistant
OIL AND GAS DIVISION

MG:g
encl

10/06/2023

E.S.

New Concord, Ohio
109 Thompson Ave.
June 26, 1950

Department of Mines
Charleston, W. Va.

Dear Mr. Hall:


Robert Sweeney of Carnegia Gas Co.
Mannington W.Va. promised me he would leave application for drilling
permit for Nancy Barr No. #2 well at your office June 21 or 22 ,

Please let me know at once if it was
left or not. We would like to start No. # 2 well by next week if
possible.

Thanking you ,

Yours truly

W.S. Hinerman
W. S. Hinerman



10/06/2023

New Concord, Ohio
109 Thompson Ave.
June 23, 1950

Department of Mines
Charleston, W. Va.

Dear Mr. Hill:

Robert Sweeney of Gravel Gas Co.
Mannington, Va. promised me he would leave application for mining
permit for Mandy Barr, No. 23 well at your office this 21 or 22

please let me know if once if it was
left or not. We would like to start No. 23 well by next week if
possible.

Thanking you

Yours truly

W. S. Hines
W. S. Hines



DIGITUM BOARD

ENCLOSURE

5-6
June 28, 1950

Mr. W. S. Hinerman
109 Thompson Avenue
New Concord, Ohio

Dear Sir:

In reply to your inquiry of June 26th, we wish to advise that tracing and application for the Nancy Barr Well No. 2 has never been received.

Since we gave verbal permission for drilling to proceed in order not to delay you, we would appreciate a special effort to get these data on file and anything you can do to have it filed without delay, will be greatly appreciated.

Very truly yours,

Administrative Assistant
OIL AND GAS DIVISION

MD:g
cc: Oliver W. Lineberg, Inspector

10/06/2023

109 Thompson Ave.
New Concord, Ohio
July 12, 1950

Mr. C. N. Hall
Charleston, W. Va.

Dear Mr. Hall:

Enclosed are the plugging papers for well
No.1 on Nancy Barr Lease in Wetzel Co, W. Va.

I have had the promised from a man that he
would send in for permit No. #2 on this lease so far he never
has sent it in, so I am not starting to drill until I get the
necessary papers. It my be thirty days yet.

Very truly yours,

W. S. Hirschman



10/06/2023

100 Thompson Ave.
New Concord, Ohio
July 12, 1930

Mr. C. W. Hall
Charleston, W. Va.

Dear Mr. Hall:

Enclosed are the ping-pong racket for you
No. 1 or money Barr Lease in Westell Co., W. Va.

I have had the promised from a man that he
would send in for permit No. 2 on this lease so far he never
has sent it in so I am not starting to drill until I get the
necessary papers. It may be thirty days yet.

Very truly yours,

W. A. ...



E-8
August 5, 1950

W. S. Hinerman Drilling Company
109 Thompson Avenue
New Concord, Ohio

Gentlemen:

Enclosed is permit WEST-366 to drill Well
No. 2 on the Nancy Barr Farm, Grant District,
Wetsel County.

Very truly yours,

Administrative Assistant
OIL AND GAS DIVISION

CNH:K
Encl-2

CC: Inspector Oliver W. Lineberg

10/06/2023

E-9

November 1, 1950

Mr. W. S. Hinerman
109 Thompson Avenue
New Concord, Ohio

Dear Sir:

We are in receipt of your application to abandon Well No. 2 on the Nancy Barr Tract, Grant District, Wetzel County but you failed to send us two copies of the well log, without which we cannot check your work order.

Blanks are enclosed. Please file two copies.

Very truly yours,

Administrative Assistant
OIL AND GAS DIVISION

MG:g
encl

cc: Oliver W. Lineberg, Inspector

10/06/2023

E-10

February 27, 1951

Mr. W. S. Hinerman
109 Thompson Avenue
New Concord, Ohio

Dear Sir:

Please send affidavit for the plugging of Well No. 2 on the Nancy Barr Farm, Grant District, Wetzel County for which permit WET-366-P was issued November 1, 1950.

Forms OG-8 are enclosed.

Very truly yours,


Administrative Assistant
OIL AND GAS DIVISION

CNH:K
CC: Inspector Oliver W. Lineberg

A-12

109 Thompson Ave.
New Concord, Ohio
June 7, 1950

Division of Mines
Charleston, W. Va.



Dear Mr. Hall:

I am again writing about an application for permit to drill well no 2 on Nancy Barr lease in Grant District, Wetzel Co. W. Va.

I made the application first of May so far have not heard from it. Did you get it? or was it like the first one you never received it? I don't understand why I have not heard from you. I know if you have received it, I would of heard from you by this time. Please let me know right away.

Do you have forms to fill out after plugging a well? I have not received or was not given any by Mr. Lineburg. when I plugged the well. If I have to have forms, will you please send me some.

Thank you,

your truly

H. S. Hinerman

10/06/2023

109 Thompson Ave.
New Canaan, Ohio
June 7, 1950

Miss Mary Hoover
Charleston, W. Va.



Dear Mrs. Hill:

I am again writing about an application for permit to drill well in the New Canaan area in Grant District, West of 30th St. I made the application first of May so the time has passed from it. Did you get it or know it like the first one you have received it? I don't remember why I have not heard from you. I know if you had received it, I would of heard from you by this time. Please let me know right away.

Do you have forms to fill out after digging a well? I have not heard so much from you by the way. When I finished the well, I have to have forms, will you please send me some.

Thank you

Yours truly
St. J. Hoover