



STATE OF WEST VIRGINIA  
DEPARTMENT OF MINES  
OIL AND GAS DIVISION

NOTICE OF PROPOSED LOCATION OF OIL AND GAS WELL

To THE DEPARTMENT OF MINES,  
Charleston, W. Va.

Burton Coalm & Coke Co.  
COAL OPERATOR OR COAL OWNER

A. M. Snider  
NAME OF WELL OPERATOR

1914 Grant Bldg, Pittsburgh, Pa.  
ADDRESS

Hundred, W. Va.  
COMPLETE ADDRESS

J. H. Hillman Coal Co.  
COAL OPERATOR OR COAL OWNER

June 24, 1949  
PROPOSED LOCATION

% Everett F. Moore  
Moundsville, W. Va.  
ADDRESS

Church District

OWNER OF MINERAL RIGHTS

Wetzel County

ADDRESS

Well No. 2 39° 40'  
80° 20'

Z. T. Stewart Farm

GENTLEMEN:

The undersigned well operator is entitled to drill upon the above named farm or tract of land for oil and gas, having fee title thereto, (or as the case may be) under grant or lease dated 18th June-----1949, made by A. M. Snider, to A. M. Snider, and recorded on the \_\_\_\_\_ day of \_\_\_\_\_, in the office of the County Clerk for said County in Book \_\_\_\_\_, page \_\_\_\_\_.

The enclosed plat was prepared by a competent engineer and shows the proposed location of a well to be drilled for oil and gas by the undersigned well operator on the farm and in the Magisterial District and County above named, determined by survey and courses and distances from two permanent points, or land marks.

The undersigned well operator is informed and believes there are no coal operators operating beds of coal beneath said farm or tract of land on which said well is located, or within 500 feet of the boundaries of the same, who have mapped their workings and filed their maps as required by law, excepting the coal operators or coal owners (if any) above named as addressees.

The above named coal operators or coal owners (if any) are notified that any objections they may desire to make to such proposed location, or which they are required to make by Section 3 of said Code, if the drilling of a well at said proposed location will cause a dangerous condition in or about their respective coal mines, must be received by, or filed with the Department of Mines within ten\* days from the receipt of a copy of this notice and accompanying plat by said Department. Said coal operators are further notified that forms for use in making such objections will be furnished to them by the Department of Mines promptly on request and that all such objections must set forth as definitely as is reasonably possible the ground or grounds on which such objections are based and indicate the direction and distance the proposed location should be moved to overcome same.

(The next paragraph is to be completed only in Department's copy.)

Copies of this notice and the enclosed plat were mailed by registered mail, or delivered to the above named coal operators or coal owners at their above shown respective address June-24-1949 day before, or on the same day with the mailing or delivery of this copy to the Department of Mines at Charleston, West Virginia.

Very truly yours,

A. M. Snider  
WELL OPERATOR

A. M. Snider  
WELL OPERATOR

Address of Well Operator }

STREET


Hundred

CITY OR TOWN

West Virginia

STATE

10/06/2023



\*Section 3 . . . . If no such objections be filed or be found by the department of mines, within said period of ten days from the receipt of said notice and plat by the department of mines, to said proposed location, the department shall forthwith issue to the well operator a drilling permit reciting the filing of such plat, that no objections have been made by the coal operators to the location, or found thereto by the department, and that the same is approved and the well operator authorized to proceed to drill at said location.

See Det. 353 for tracing

A-10

July 7, 1949

Mr. A. M. Snider  
Hundred, West Virginia

Dear Sir:

Enclosed is permit WET-354 to drill Well  
No. 2 on the Z. T. Stewart Farm, Church District,  
Wetzel County.

Very truly yours,

Administrative Assistant  
OIL AND GAS DIVISION

GHH:K  
Encl-2

CC: Inspector Oliver W. Lineberg

10/06/2023

A 11

December 16, 1949

Burton Coal & Coke Company  
1914 Grant Building  
Pittsburgh, Pennsylvania

Gentlemen:

We are in receipt of application to abandon Well No. 2 on the Z. T. Stewart Farm, Church District, Wetzel County, West Virginia from A. M. Snider, Garrison, Pennsylvania. A copy of the notice, work order, well record and plat should have been sent you by the well operator.

If there are any objections to the manner of filling and plugging this well, as set forth in the work order, please advise this office on or before December 27, 1949.

Very truly yours,

Administrative Assistant  
OIL AND GAS DIVISION

MG:G  
cc: J. H. Hillman Coal Company  
c/o Everett P. Moore  
Moundsville, W. Va.

A. M. Snider  
c/o Duane Snider  
Garrison, Pa.

10/06/2023

A-12

April 6, 1950

Mr. A. M. Snider  
c/o Mr. Duane Snider  
Garrison, Pennsylvania

Dear Sir:

On December 27, 1949 we issued permit WET-844 for the abandonment of Well No. 2 on the Z. T. Stewart Farm, Church District, Wetzel County. The permit number should have been WET-354-P since this well was drilled under the latter permit. We have changed our files accordingly.

Very truly yours,

Administrative Assistant  
OIL AND GAS DIVISION

MG:G  
cc: Oliver W. Lineberg, Inspector

10/06/2023

B-1  
Mannington



STATE OF WEST VIRGINIA  
DEPARTMENT OF MINES  
OIL AND GAS DIVISION

WELL RECORD

Permit No. Drilling Permit No. - Wet-354

Oil or Gas Well Dry  
(KIND)

Company <u>A. M. Snider</u>	Casing and Tubing	Used in Drilling	Left in Well	Packers
Address <u>% Duane Snider - Garrison, Pa.</u>	Size			
Farm <u>Z. T. Stewart</u> Acres <u>225</u>	16			Kind of Packer
Location (waters) <u>Ling Drain</u>	13			Size of
Well No. <u>2</u> Elev. <u>1014</u>	88	88		Depth set
District <u>Church</u> County <u>Wetzel</u>	6%	868	868	Perf. top
The surface of tract is owned in fee by <u>L. Morris-M. Gardner</u>	5 3/16			Perf. bottom
<u>J. A. Cosgray</u> Address <u>Glovers Gap, W. Va.</u>	Liners Used			Perf. top
Mineral rights are owned by <u>Burton C. &amp; C. Co.</u>				Perf. bottom
<u>J. H. Hillman C. Co.</u> Address <u>Pittsburgh, Pa.</u>				
Drilling commenced <u>Aug 20, 49</u> <u>Moundsville, W. Va.</u>				
Drilling completed <u>Sept. 9, 1949</u>				
Date Shot _____ From _____ To _____				
With _____				
Open Flow _____ /10ths Water in _____ Inch				
_____ /10ths Merc. in _____ Inch				
Volume _____ Cu. Ft.				
Rock Pressure _____ lbs. _____ hrs.				
Oil _____ bbls., 1st 24 hrs.				
Fresh water _____ feet _____ feet				
Salt water _____ feet _____ feet				
	CASING CEMENTED _____	SIZE _____	No. Ft. _____	Date _____
	COAL WAS ENCOUNTERED AT <u>528</u> FEET <u>24</u> INCHES			
	<u>737</u> FEET <u>48</u> INCHES FEET INCHES			
	FEET INCHES FEET INCHES			

Formation	Color	Hard or Soft	Top	Bottom	Oil, Gas or Water	Depth Found	Remarks
Lime			470	494			
Shale			494	499			
Lime			499	528			
Mapletown Coal			528	530			
Lime-Gray			530	660			
Lime-White			660	680			
Slate			680	737			
Pittsburgh Coal			737	741			
Slate			741	770			
Lime			770	790			
Red Rock			790	810			
Lime			810	828			
Shale			828	868			
Murphy Sand			868	878			
Shale			878	930			
Red Rock			930	935			
Slate			935	1000			
Red Rock			1000	1049			
Lime			1040	1045			
Total Depth				1045			

10/06/2023





B-9

PROPOSED MANNER OF PLUGGING AND FILLING WELL

(REQUIRED BY RULES AND REGULATIONS)

WEST VIRGINIA DEPARTMENT OF MINES

OIL AND GAS DIVISION

WORK ORDER

Well to be plugged and filled as follows:

~~Fill with clay 816'-771'~~

- Remove 6 5/8" casing. Plug hole as casing is removed
- Set a permanent bridge at 816'-75' below Pittsburgh Coal
- Fill with clay 816'-771'
- Neat cement 771'-717' cementing Pittsburgh Coal
- Fill with clay 717'-560'
- Neat cement 560'-508'
- Fill with clay 508'-88'
- Remove 8 1/4" casing
- Fill with clay 88' to Surface

Erect Marker In Accordance with the Law.

To the Department of Mines  
Coal Owner or Operator,  
Lease or Property Owner.

Gentlemen:

This "work order" is submitted for your approval and concurrence and unless notified of your disapproval or non-concurrence, the undersigned will proceed with the plugging and filling of said well in the above described manner on the date stated in the notice of intention to plug and abandon the said well on opposite side of this sheet.

Very truly yours,

\_\_\_\_\_  
Well Operator.

No objections have been filed by the coal owner or coal operator, or any available adjacent lease or property owners or interposed by the Department of Mines to the manner herein described for the plugging and filling of the well above mentioned. Therefore, the same is hereby approved this

10/06/2023

27th day of December, 1949, 19 \_\_\_\_.

DEPARTMENT OF MINES  
Oil and Gas Division

By: C. A. Hall

NOTE: This "work order" shall be filed in triplicate, one copy for the files of the Department of Mines; one to be approved or corrected and returned to the well operator as his authority for plugging said well; and one for the well inspector.

B-8



STATE OF WEST VIRGINIA  
DEPARTMENT OF MINES  
OIL AND GAS DIVISION

NOTICE OF INTENTION TO PLUG AND ABANDON WELL

(REQUIRED BY SECTION 9, ARTICLE 4, CHAPTER 22 OF THE CODE)

To THE DEPARTMENT OF MINES,  
Charleston, W. Va.

Burton Coal & Coke Co.  
Pittsburgh Pa. 1914 Grant Bldg.  
COAL OPERATOR OR COAL OWNER

A. M. Snider  
NAME OF WELL OPERATOR

% Duane Snider  
Garrison Pa.  
COMPLETE ADDRESS

ADDRESS

J. H. Hillman Coal Co.  
COAL OPERATOR OR COAL OWNER

December 13, 19 49

Everett F. Moore  
Moundsville, W.Va.  
ADDRESS

WELL TO BE ABANDONED

Church District

Wetzel County

LEASE OR PROPERTY OWNER

Well No. 2

ADDRESS

Z. T. Stewart Farm

Gentlemen:--

NOTIFY INSPECTOR OLIVER W. LINEBERG - MORGANTOWN - TELEPHONE 3967  
24 HOURS IN ADVANCE OF PLUGGING DATE

The undersigned well operator is about to abandon the above described well and will commence

the work of plugging and abandoning said well on the \_\_\_\_\_ day of \_\_\_\_\_, 19 \_\_\_\_,  
(which date shall not be less than five days after the day on which this notice so mailed is received,  
or in due course should be received by the Department of Mines.)


This notice is given you in order that your respective representatives may be present at the  
plugging and filling of said well. You are further notified that whether you are represented or not  
represented the undersigned will proceed on that date, or shortly thereafter, to plug and fill said  
well in the manner required by Section 10, Article 4, Chapter 22 of the Code and given in detail on the  
reverse side of this notice, in "Work Order."

This notice is being mailed by registered mail to each of you at the above addresses on the  
above date.

Very truly yours, A. M. Snider

*A. M. Snider*  
Well Operator.

10/06/2023



NOTE: Upon the abandonment of all wells drilled prior to June 1, 1929, a plat prepared by a competent  
engineer, showing the district and county in which the tract of land is located, the name and acreage of same,  
the names of the owners and adjacent tracts, and the location of the about to be abandoned well, determined  
by survey, and the courses and distances of such well from two permanent points or landmarks on said tract, shall  
be submitted with this notice.

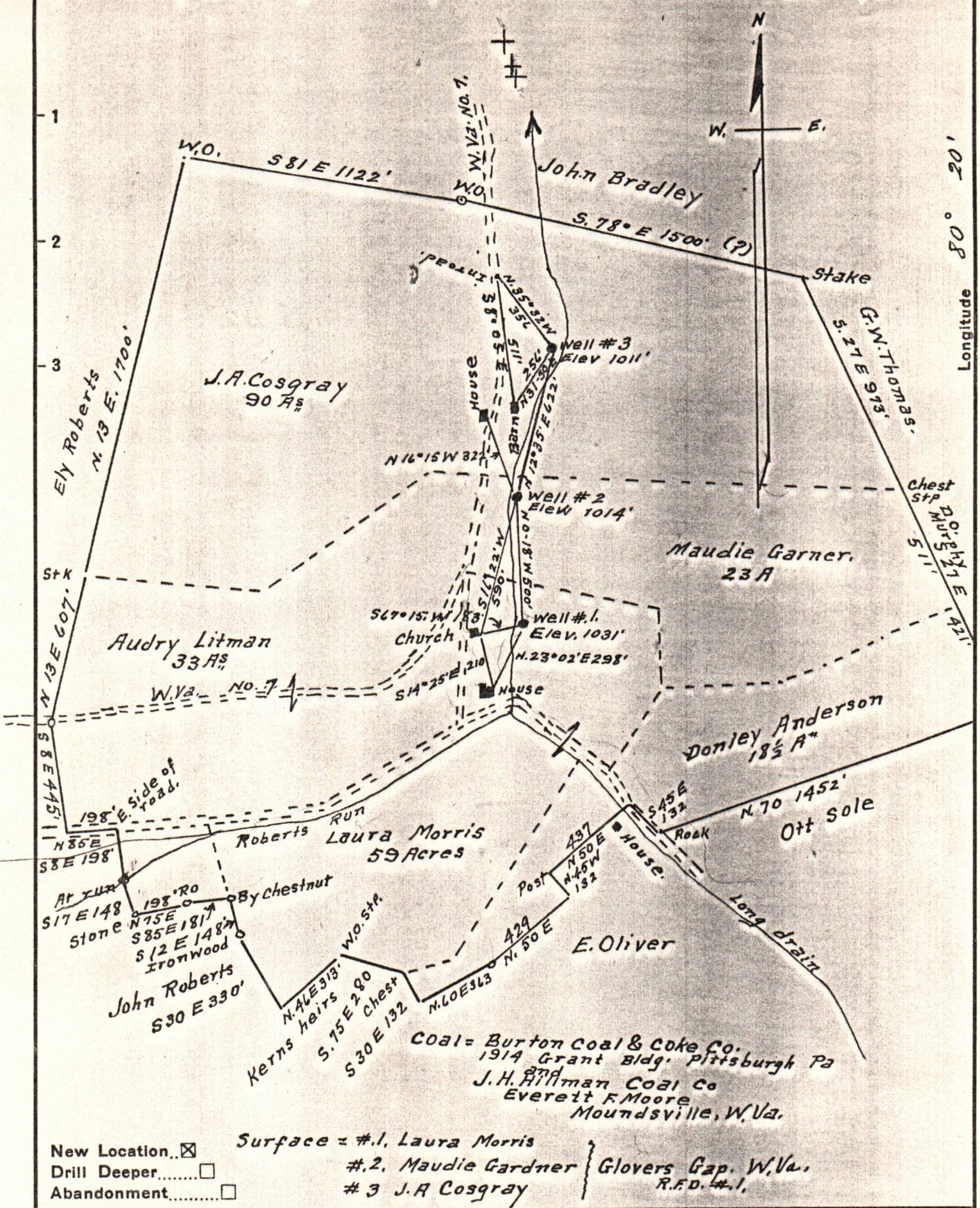
(Over)

354-P  
WET-844  
PERMIT NUMBER



Latitude 39° 40'

Longitude 80° 20'



Company A.M. Snider  
 Address Hundred W.Va.  
 Farm Z.T. Stewart  
 Tract 1 Acres 225 Lease No. \_\_\_\_\_  
 Well (Farm) No. 1-2-3 Serial No. \_\_\_\_\_  
 Elevation (Spirit Level) #1 = 1031' #2 = 1014' #3 = 1011'  
 Quadrangle Mannington  
 County Wetzel District Church  
 Engineer A.L. Headley  
 Engineer's Registration No. 2027  
 File No. \_\_\_\_\_ Drawing No. \_\_\_\_\_  
 Date 6-23-1949 Scale 1" = 500'

STATE OF WEST VIRGINIA  
 DEPARTMENT OF MINES  
 OIL AND GAS DIVISION  
 CHARLESTON

**WELL LOCATION MAP**  
wet-353-#1  
 FILE NO. wet-354-#2  
wet-355-#3

10/06/2023

+ Denotes location of well on United States Topographic Maps, scale 1 to 62,500, latitude and longitude lines being represented by border lines as shown.

- Denotes one inch spaces on border line of original tracing.

