



STATE OF WEST VIRGINIA
DEPARTMENT OF MINES
OIL AND GAS DIVISION

NOTICE OF PROPOSED LOCATION OF OIL AND GAS WELL

To THE DEPARTMENT OF MINES,
Charleston, W. Va.

Burton Coal & Coke Co.
COAL OPERATOR OR COAL OWNER

1914 Grant Bldg, Pittsburgh, Pa.
ADDRESS

A. M. Snider
NAME OF WELL OPERATOR

Hundred, W.Va.
COMPLETE ADDRESS

J. H. Hillman Coal Co.
COAL OPERATOR OR COAL OWNER

% Everett F. Moore
Moundsville, W.Va.
ADDRESS

June 24, 19 49
PROPOSED LOCATION

Church District

Wetzel County

Well No. 1 39° 40'
80° 30'

OWNER OF MINERAL RIGHTS

ADDRESS

Z. T. Stewart Farm

GENTLEMEN:

The undersigned well operator is entitled to drill upon the above named farm or tract of land for oil and gas, having fee title thereto, (or as the case may be) under grant or lease dated 18th June 1949, made by A. M. Snider, to A. M. Snider, and recorded on the _____ day of _____, in the office of the County Clerk for said County in Book _____, page _____.

The enclosed plat was prepared by a competent engineer and shows the proposed location of a well to be drilled for oil and gas by the undersigned well operator on the farm and in the Magisterial District and County above named, determined by survey and courses and distances from two permanent points, or land marks.

The undersigned well operator is informed and believes there are no coal operators operating beds of coal beneath said farm or tract of land on which said well is located, or within 500 feet of the boundaries of the same, who have mapped their workings and filed their maps as required by law, excepting the coal operators or coal owners (if any) above named as addressees.

The above named coal operators or coal owners (if any) are notified that any objections they may desire to make to such proposed location, or which they are required to make by Section 3 of said Code, if the drilling of a well at said proposed location will cause a dangerous condition in or about their respective coal mines, must be received by, or filed with the Department of Mines within ten* days from the receipt of a copy of this notice and accompanying plat by said Department. Said coal operators are further notified that forms for use in making such objections will be furnished to them by the Department of Mines promptly on request and that all such objections must set forth as definitely as is reasonably possible the ground or grounds on which such objections are based and indicate the direction and distance the proposed location should be moved to overcome same.

(The next paragraph is to be completed only in Department's copy.)

Copies of this notice and the enclosed plat were mailed by registered mail, or delivered to the above named coal operators or coal owners at their above shown respective address June 24 1949 before, or on the same day with the mailing or delivery of this copy to the Department of Mines at Charleston, West Virginia.

Very truly yours,

A. M. Snider
WELL OPERATOR


Address of Well Operator }

STREET

Hundred CITY OR TOWN

West Virginia STATE

10/06/2023



*Section 3. . . . If no such objections be filed or be found by the department of mines, within said period of ten days from the receipt of said notice and plat by the department of mines, to said proposed location, the department shall forthwith issue to the well operator a drilling permit reciting the filing of such plat, that no objections have been made by the coal operators to the location, or found thereto by the department, and that the same is approved and the well operator authorized to proceed to drill at said location.

A-10

June 27, 1949

Burton Coal & Coke Company
1914 Grant Building
Pittsburgh, Pennsylvania

Gentlemen:

We are in receipt of applications to drill Wells Nos. 1, 2 and 3 on the Z. T. Stewart Farm, Church District, Wetzel County, West Virginia from Mr. A. M. Snider, Hundred, West Virginia. A copy of the notice and map of each well location should have been sent you by the well operator.

If the well locations will interfere with active or projected mining on your lease, please advise this office on or before July 7, 1949.

Very truly yours,

Administrative Assistant
OIL AND GAS DIVISION

MG:g

cc: J. H. Hillman Coal Company
c/o Mr. Everett F. Moore
Moundsville, W. Va.

10/06/2023

A-11

July 7, 1949

Mr. A. M. Snider
Hundred, West Virginia

Dear Sir:

Enclosed is permit WET-353 to drill Well
No. 1 on the Z. T. Stewart Farm, Church District,
Wetzel County.

Very truly yours,

Administrative Assistant
OIL AND GAS DIVISION

GMH:K
Encl-2

CC: Inspector Oliver W. Lineberg

10/06/2023

A-12

January 8, 1951

J. H. Hillman Coal Company
c/o Mr. Everett F. Moore
Moundsville, W. Va.

Gentlemen:

We are in receipt of application to abandon Well No. 1 on the E. T. Stewart Farm, Church District, Wetzel County from Mr. Thuman Smith, Hundred, West Virginia. A copy of the notice, work order and plat of location should have been sent you by the well operator.

If there are any objections to the manner of filling and plugging this well, as set forth in the work order, please advise this office on or before January 18, 1951.

Very truly yours,

Administrative Assistant
OIL AND GAS DIVISION

MG:g
cc: Mr. Thuman Smith

Wt-535-P

10/06/2023

B-1



STATE OF WEST VIRGINIA DEPARTMENT OF MINES OIL AND GAS DIVISION

Mannington

WELL RECORD

Permit No. WET-353


Oil or Gas Well Gas (KIND)

Company A. M. Snider
Address Hundred, W. Va.
Farm Z. T. Stewart Acres 225
Location (waters) Long Drain
Well No. 1 Elev. 1031
District Church County Wetzel
The surface of tract is owned in fee by Laura Morris
M. Gardner-Cosgray Address Glover Gap-W. Va.
Mineral rights are owned by Burton C&C. Co.
J. H. Hillman Coal Co. Address Pittsburgh Pa.
Drilling commenced July 9, 1949 Moundsville W. Va.
Drilling completed Aug. 10, 1949
Date Shot From To
With
Open Flow /10ths Water in Inch
/10ths Merc. in Inch
Volume Cu. Ft.
Rock Pressure lbs. hrs.
Oil bbls., 1st 24 hrs.
Fresh water feet feet
Salt water feet feet

Table with columns: Casing and Tubing, Used in Drilling, Left in Well, Packers. Includes rows for Size (16, 13, 10, 8 1/4, 6, 5 3/16), Liners Used, and Perf. top/bottom.

CASING CEMENTED SIZE No. Ft. Date
COAL WAS ENCOUNTERED AT 631 FEET 48 INCHES
730 FEET 96 INCHES FEET INCHES
FEET INCHES FEET INCHES

Table with columns: Formation, Color, Hard or Soft, Top, Bottom, Oil, Gas or Water, Depth Found, Remarks. Lists geological layers like Lime, Shale, Coal, Sand with their respective depths.



Handwritten signature and date 10/06/2023

B-2



STATE OF WEST VIRGINIA
DEPARTMENT OF MINES
OIL AND GAS DIVISION

WELL RECORD

Permit No. 353

Oil or Gas Well _____
(KIND)

Company Thrumen Smith
Address Hundred, W.Va.
Farm Z. T. Stewart Acres 225
Location (waters) Long Drain
Well No. 1 Elev. 1031
District Church County Wetzel
The surface of tract is owned in fee by Laura Morris-
Maudie Gardner-J.A. Coggray-Glovers Gap-W.Va.
Mineral rights are owned by J. H. Hillman Coal Co.
Moundsville Address W.Va.
Drilling commenced July 16, 1949
Drilling completed Aug. 3, 1949
Date Shot _____ From _____ To _____
With _____


Casing and Tubing	Used in Drilling	Left in Well	Packers
Size			
16			Kind of Packer
13			
10			Size of
8 1/2	258' 11"	258' 11"	
6 5/8	883' 2"	883' 2"	Depth set
5 3/16			
3			Perf. top
2			Perf. bottom
Liners Used			Perf. top
			Perf. bottom

Open Flow _____ /10ths Water in _____ Inch
_____ /10ths Merc. in _____ Inch
Volume _____ Cu. Ft.
Rock Pressure _____ lbs. _____ hrs.
Oil _____ bbls., 1st 24 hrs.
Fresh water _____ feet _____ feet
Salt water _____ feet _____ feet

CASING CEMENTED _____ SIZE _____ No. Ft. _____ Date _____
COAL WAS ENCOUNTERED AT 737 FEET 48 INCHES
_____ FEET _____ INCHES FEET _____ INCHES
_____ FEET _____ INCHES FEET _____ INCHES

Formation	Color	Hard or Soft	Top	Bottom	Oil, Gas or Water	Depth Found	Remarks
Lime			572	594			
Shale			594	599			
Lime			528	530			
Lime			53 0	680			
Slate			680	737			
Pittsburgh Coal			737	741			
Shale			741	770			
Lime			770	790			
Red Rock			790	810			
Lime			810	828			
Shale			828	868			
Sand			868	878			
Shale			878	930			
Red Rock			930	935			
Shale			935	1000			
Red Rock			1000	1040			
Lime.			1040	1045			
Total Depth				1045.			

Please note tracing for location of this well has been filed by Department.
Drilled by Mr. A. M. Snider in 1949



10/06/2023

B-3

STATE OF WEST VIRGINIA
DEPARTMENT OF MINES
OIL AND GAS DIVISION

INSPECTOR'S PLUGGING REPORT

Permit No. WET-887 Well No. 1

COMPANY Thurman Smith ADDRESS Humboldt, W. Va.
FARM Z. T. Stewart DISTRICT Church COUNTY Wetzel


Filling Material Used _____

PLUGS USED AND DEPTH PLACED			BRIDGES	CASING AND TUBING		
CEMENT-THICKNESS	WOOD-SIZE	LEAD	CONSTRUCTION-LOCATION	RECOVERED	SIZE	LOST

Drillers' Names Mr. Smith

Remarks: No men were on this location to-day. Not worth.

2/14/51 I hereby certify I visited the above well on this date.
DATE



Oliver W. Lumber

STATE OF WEST VIRGINIA
DEPARTMENT OF MINES
OIL AND GAS DIVISION

INSPECTOR'S WELL REPORT

Permit No. _____

Oil or Gas Well _____
(KIND)

	CASING AND TUBING	USED IN DRILLING	LEFT IN WELL	PACKERS
Company _____				
Address _____	Size			
Farm _____	16			Kind of Packer _____
Well No. _____	13			
District _____ County _____	10			Size of _____
Drilling commenced _____	8 1/4			
Drilling completed _____ Total depth _____	6 5/8			Depth set _____
Date shot _____ Depth of shot _____	5 3/16			
Initial open flow _____ /10ths Water in _____ Inch	3			Perf. top _____
Open flow after tubing _____ /10ths Merc. in _____ Inch	2			Perf. bottom _____
Volume _____ Cu. Ft.	Liners Used			Perf. top _____
Rock pressure _____ lbs. _____ hrs.				Perf. bottom _____
Oil _____ bbls., 1st 24 hrs.	CASING CEMENTED _____ SIZE _____ No. FT. _____ Date _____			
Fresh water _____ feet _____ feet	COAL WAS ENCOUNTERED AT _____ FEET _____ INCHES			
Salt water _____ feet _____ feet	_____ FEET _____ INCHES _____ FEET _____ INCHES			
	_____ FEET _____ INCHES _____ FEET _____ INCHES			

Drillers' Names _____

Remarks: _____

DATE

DISTRICT WELL INSPECTOR

10/06/2023

B-9

PROPOSED MANNER OF PLUGGING AND FILLING WELL

(REQUIRED BY RULES AND REGULATIONS)

WEST VIRGINIA DEPARTMENT OF MINES

OIL AND GAS DIVISION

WORK ORDER

Well to be plugged and filled as follows:

Fill with clay	1045' - 884'	913' - 30' below 6-5/8" casing
Pull 883' 2" 6 5/8" casing		Neat Cement 913' - 903'
Fill with clay	885' - 772'	5' crushed stone on cement before pulling 6-5/8" casing
Neat cement	772' - 717'	(Cementing Pittsburgh Coal)
Fill with clay	717' - 259'	
Pull 258' 11" 8 1/2" casing		Set suitable plug at 288' for fresh water protection
Fill with clay	259' to Surface.	

Erect Marker In Accordance With Rule 18, 1931 Regulations.

To the Department of Mines
Coal Owner or Operator,
Lease or Property Owner.

Gentlemen:

This "work order" is submitted for your approval and concurrence and unless notified of your disapproval or non-concurrence, the undersigned will proceed with the plugging and filling of said well in the above described manner on the date stated in the notice of intention to plug and abandon the said well on opposite side of this sheet.

Very truly yours,

Well Operator.

No objections have been filed by the coal owner or coal operator, or any available adjacent lease or property owners or interposed by the Department of Mines to the manner herein described for the plugging and filling of the well above mentioned. Therefore, the same is hereby approved this

18th day of January, 1951, 19

DEPARTMENT OF MINES
Oil and Gas Division

By: *C. Hall*

NOTE: This "work order" shall be filed in triplicate, one copy for the files of the Department of Mines; one to be approved or corrected and returned to the well operator as his authority for plugging said well; and one for the well inspector.



STATE OF WEST VIRGINIA
DEPARTMENT OF MINES
OIL AND GAS DIVISION

NOTICE OF INTENTION TO PLUG AND ABANDON WELL

(REQUIRED BY SECTION 9, ARTICLE 4, CHAPTER 22 OF THE CODE)

To THE DEPARTMENT OF MINES,
Charleston, W. Va.

J. H. Hillman Coal Co.
COAL OPERATOR OR COAL OWNER

Everett F. Moore
Moundsville, W. Va.
ADDRESS

Thrusen Smith
NAME OF WELL OPERATOR

Hundred, W. Va.
COMPLETE ADDRESS

COAL OPERATOR OR COAL OWNER

January 4, 19 51

WELL TO BE ABANDONED

ADDRESS

Church District

LEASE OR PROPERTY OWNER

Wetzel County

Well No. 1

ADDRESS

Z. T. Stewart Farm

Gentlemen:— NOTIFY INSPECTOR OLIVER W. LINEBERG - MORGANTOWN - TELEPHONE 5827
24 HOURS IN ADVANCE OF PLUGGING DATE

The undersigned well operator is about to abandon the above described well and will commence

the work of plugging and abandoning said well on the _____ day of _____, 19 ____,
(which date shall not be less than five days after the day on which this notice so mailed is received,
or in due course should be received by the Department of Mines.)


This notice is given you in order that your respective representatives may be present at the
plugging and filling of said well. You are further notified that whether you are represented or not
represented the undersigned will proceed on that date, or shortly thereafter, to plug and fill said
well in the manner required by Section 10, Article 4, Chapter 22 of the Code and given in detail on the
reverse side of this notice, in "Work Order."

This notice is being mailed by registered mail to each of you at the above addresses on the
above date.

Very truly yours,

Thrusen Smith

Well Operator.



10/06/2023

NOTE: Upon the abandonment of all wells drilled prior to June 1, 1929, a plat prepared by a competent
engineer, showing the district and county in which the tract of land is located, the name and acreage of same,
the names of the owners and adjacent tracts, and the location of the about to be abandoned well, determined
by survey, and the courses and distances of such well from two permanent points or landmarks on said tract, shall
be submitted with this notice.

(Over)

WET-337 353-P

PERMIT NUMBER

STATE OF WEST VIRGINIA
DEPARTMENT OF MINES
OIL AND GAS DIVISION

FORM OG-8

AFFIDAVIT OF PLUGGING AND FILLING WELL

AFFIDAVIT SHOULD BE MADE IN TRIPPLICATE, ONE COPY MAILED TO THE DEPARTMENT, ONE COPY TO BE RETAINED BY THE WELL OPERATOR AND THE THIRD COPY (AND EXTRA COPIES IF REQUIRED) SHOULD BE MAILED TO EACH COAL OPERATOR AT THEIR RESPECTIVE ADDRESSES.

J.F. Hillman Coal Company

COAL OPERATOR OR OWNER
% Everett F. Moore
Moundsville, W. Va.

COAL OPERATOR OR OWNER

ADDRESS

LEASE OR PROPERTY OWNER

ADDRESS

Truman Smith

NAME OF WELL OPERATOR

Hundred, W. Va.

COMPLETE ADDRESS

February 15th, 19 52

WELL AND LOCATION

Church

District

Wetzel

County

Well No. 1

Z.T. Stewart

Farm

Oliver W. Lineberg

STATE INSPECTOR SUPERVISING PLUGGING

AFFIDAVIT

STATE OF WEST VIRGINIA,

County of Wetzzel

ss:

W. C. Smith

and Truman Smith

being first duly sworn according to law depose and say that they are experienced in the work of plugging and filling oil and gas wells and were employed by Truman Smith, well operator, and participated in the work of plugging and filling the above well, that said work was commenced on the 21 day of January, 1951, and that the well was plugged and filled in the following manner:

SAND OR ZONE RECORD	FILLING MATERIAL			PLUGS USED	CASING	
	FORMATION	CONTENT	FROM TO		SIZE & KIND	CSG PULLED
		Clay	1045	913		
		Neat Cement	913	903		
		Crushed Stone	903	898		
		Clay	898	772		
		Neat Cement	772	717		
		Crushed Stone	717	712		
		Permanent Bridge	288		2 Sacks N. Cement on Bridge	
		Clay	288	Surface		
COAL SEAMS						
(NAME)						
(NAME)						
(NAME)						
(NAME)						
					DESCRIPTION OF MONUMENT	
					48 X 4' Cement base W/ Marker.	

and that the work of plugging and filling said well was completed on the 19 day of February, 1951.

And further deponents saith not.

Sworn to and subscribed before me this 28 day of February, 1952.

My commission expires:

Dec. 18, 1960

W.C. Smith
Truman Smith 10/06/2023

Robert Semmon (Signature)
Notary Public.

Permit No. Wet-353-P

STATE OF WEST VIRGINIA
DEPARTMENT OF MINES
OF THE GAS DIVISION

ATTESTANT OF BLOSSING AND FILLING WELL

ATTESTANT OFFICE IS MADE IN COMPLIANCE WITH THE PROVISIONS OF THE ACTS OF THE LEGISLATURE OF THE STATE OF WEST VIRGINIA, AND THE OFFICE IS OPEN TO THE PUBLIC FOR THE PURPOSE OF REGISTERING AND FILING ALL ATTESTANTS AND THEIR CERTIFICATES.

W. O. Smith
Truman Smith
Oliver W. Linchberg
N. T. Stewart
W. A. ...
Jesse ...
Church ...
Railway ...
Lumber ...

STATE DEPARTMENT SUPERVISOR IN CHARGE
STATE OF WEST VIRGINIA
W. O. Smith
Truman Smith
Oliver W. Linchberg
N. T. Stewart
W. A. ...
Jesse ...
Church ...
Railway ...
Lumber ...

NAME	ADDRESS	DATE	REMARKS
City		1925	
West Grant		191	
Cracked Stone		205	
City		238	
West Grant		775	
Cracked Stone		717	
Government			
Bridge			
City		282	
Government on Bridge			
City			

1921
1922
1923
1924
1925
1926
1927
1928
1929
1930



10/06/2023

E-4

January 28, 1952

Mr. Thrumen Smith
Hundred, West Virginia

Dear Sir:

Please file affidavit for the plugging of Well No. 1 on the Z. T. Stewart Farm, Church District, Wetzel County for which permit WET-353-P was issued January 18, 1951.

Forms OG-8 are enclosed.

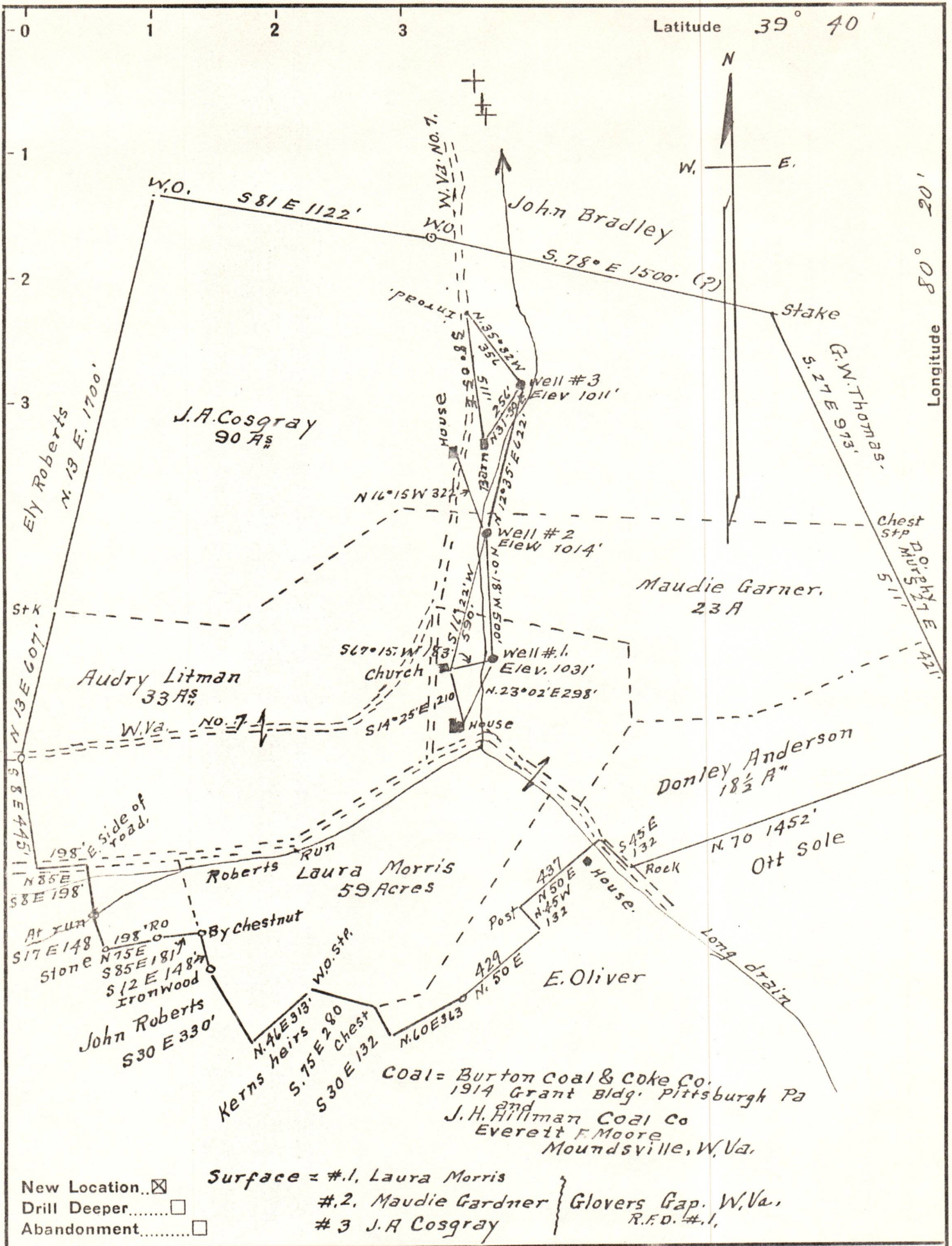
Very truly yours,

Administrative Assistant
OIL AND GAS DIVISION

CNH:K

CC: Inspector D. F. Desist

10/06/2023



Company A.M. Snider
 Address Hundred W.Va.
 Farm Z.T. Stewart
 Tract 1 Acres 225 Lease No. _____
 Well (Farm) No. 1-28-3 Serial No. _____
 Elevation (Spirit Level) #1 = 1031'
#2 = 1014' #3 = 1011'
 Quadrangle Mannington
 County Wetzel District Church
 Engineer A.L. Headley
 Engineer's Registration No. 2027
 File No. _____ Drawing No. _____
 Date 6-23-1949 Scale 1" = 500'

STATE OF WEST VIRGINIA
 DEPARTMENT OF MINES
 OIL AND GAS DIVISION
 CHARLESTON

WELL LOCATION MAP
 FILE NO. wet-355-#3
wet-354-#2
wet-355-#3

+ Denotes location of well on United States Topographic Maps, scale 1 to 62,500, latitude and longitude lines being represented by border lines as shown.

- Denotes one inch spaces on border line of original tracing.