



STATE OF WEST VIRGINIA  
DEPARTMENT OF MINES  
OIL AND GAS DIVISION

NOTICE OF PROPOSED LOCATION OF OIL AND GAS WELL

To THE DEPARTMENT OF MINES,  
Charleston, W. Va.

DRILLING DEEPER

Not operated	Pittsburgh & West Va Gas Company.
COAL OPERATOR OR COAL OWNER	NAME OF WELL OPERATOR
	Clarksburg, West Va.,
ADDRESS	COMPLETE ADDRESS
	June 22, 19 45
COAL OPERATOR OR COAL OWNER	PROPOSED LOCATION
	Church District
ADDRESS	Wetzel County
1/2 Dollar Savings & Trust Bank.	Well No. 5420 <span style="margin-left: 20px;">39° 40'</span> <span style="margin-left: 20px;">80° 25'</span>
OWNER OF MINERAL RIGHTS	M. V. Smith Farm
Wheeling, West Va.,	
ADDRESS	

GENTLEMEN:

The undersigned well operator is entitled to drill upon the above named farm or tract of land for oil and gas, having fee title thereto, (or as the case may be) under grant or lease dated January 31, 1910, made by M. V. Smith et al., to Hope Natural Gas Company., and recorded on the 14th. day of January, 1911, in the office of the County Clerk for said County in Book 111, page 151.

The enclosed plat was prepared by a competent engineer and shows the proposed location of a well to be drilled for oil and gas by the undersigned well operator on the farm and in the Magisterial District and County above named, determined by survey and courses and distances from two permanent points, or land marks.

The undersigned well operator is informed and believes there are no coal operators operating beds of coal beneath said farm or tract of land on which said well is located, or within 500 feet of the boundaries of the same, who have mapped their workings and filed their maps as required by law, excepting the coal operators or coal owners (if any) above named as addressees.

The above named coal operators or coal owners (if any) are notified that any objections they may desire to make to such proposed location, or which they are required to make by Section 3 of said Code, if the drilling of a well at said proposed location will cause a dangerous condition in or about their respective coal mines, must be received by, or filed with the Department of Mines within ten\* days from the receipt of a copy of this notice and accompanying plat by said Department. Said coal operators are further notified that forms for use in making such objections will be furnished to them by the Department of Mines promptly on request and that all such objections must set forth as definitely as is reasonably possible the ground or grounds on which such objections are based and indicate the direction and distance the proposed location should be moved to overcome same.

(The next paragraph is to be completed only in Department's copy.)

Copies of this notice and the enclosed plat were mailed by registered mail, or delivered to the above named coal operators or coal owners at their above shown respective address day before, or on the same day with the mailing or delivery of this copy to the Department of Mines at Charleston, West Virginia.

Very truly yours,  
PITTSBURGH & WEST VA. GAS COMPANY  
By, W. C. Masters

WELL OPERATOR

#608 Union Natl. Bank Bldg.

---

STREET

Clarksburg,

---

CITY OR TOWN

West Va.,


---

STATE

Address of Well Operator }

10/06/2023

Net-328-D



\*Section 3 . . . . If no such objections be filed or be found by the department of mines, within said period of ten days from the receipt of said notice and plat by the department of mines, to said proposed location, the department shall forthwith issue to the well operator a drilling permit reciting the filing of such plat, that no objections have been made by the coal operators to the location, or found thereto by the department, and that the same is approved and the well operator authorized to proceed to drill at said location.





STATE OF WEST VIRGINIA  
DEPARTMENT OF MINES  
OIL AND GAS DIVISION

NOTICE OF PROPOSED LOCATION OF OIL AND GAS WELL

To The Department of Mines,  
Charleston, W. Va.

Drilling Permit

NAME OF WELL OPERATOR Pittsburgh & West Va Gas Company.	COAL OPERATOR OR COAL OWNER Not specified
COMPLETE ADDRESS Clarksburg, West Va.	ADDRESS
PROPOSED LOCATION June 22, 1915	COAL OPERATOR OR COAL OWNER
District Clarksburg	ADDRESS
County Metchel	OWNER OF MINERAL RIGHTS 1/2 Dollar Savings & Trust Bank.
Well No. 5120 37° 40' 22"	ADDRESS Clarksburg, West Va.
Person M. V. Smith	ADDRESS

GENTLEMEN:

The undersigned well operator is entitled to drill upon the above named farm or tract of land for oil and gas having fee title thereto, (or as the case may be) under grant or lease dated January 31, 1910 made by N. V. Smith et al. to Hope Natural Gas Company, and recorded on the 11th day of January, 1911, in the office of the County Clerk for said County in Book 111, page 151.


The enclosed plat was prepared by a competent engineer and shows the proposed location of a well to be drilled for oil and gas by the undersigned well operator on the farm and in the Metchel District and County above named, determined by survey and courses and distances from two permanent points or land marks.

The undersigned well operator is informed and believes there are no coal operators operating beds of coal beneath said farm or tract of land on which said well is located, or within 500 feet of the boundaries of the same, who have mapped their workings and filed their maps as required by law, excepting the coal operators or coal owners (if any) above named as addressees.

The above named coal operators or coal owners (if any) are notified that any objections they may desire to make to such proposed location or which they are required to make by Section 3 of said Code, if the drilling of a well at said proposed location will cause a dangerous condition in or about their respective coal mines, must be received by or filed with the Department of Mines within ten days from the receipt of a copy of this notice and accompanying plat by said Department. Said coal operators or coal owners notified that forms for use in making such objections will be furnished to them by the Department of Mines promptly on request and that all such objections must set forth as definitely as is reasonably possible the ground or grounds on which such objections are based and indicate the direction and distance the proposed location should be moved to overcome same.

(The next paragraph is to be completed only in Department's copy.)  
Copies of this notice and the enclosed plat were mailed by registered mail or delivered to the above named coal operators or coal owners at their above shown respective address \_\_\_\_\_ day before \_\_\_\_\_ or on the same day with the mailing or delivery of this copy to the Department of Mines at Charleston, West Virginia.

Very truly yours,  
PITTSBURGH & WEST VA. GAS COMPANY  
by \_\_\_\_\_  
WELL OPERATOR  
308 Union Natl. Bank Bldg.  
Clarksburg,  
West Va.



10/06/2023

Section 3. If no such objections be filed or be found by the department of mines, which said date of ten days from the receipt of said notice and plat by the department of mines, to said proposed location, the department shall forthwith issue to the well operator a drilling permit reciting location of said well, that no objections have been made by the coal operators to the location or land thereon by the department, and that the same is approved and the well operator authorized to proceed to drill at said location.



A-9

PITTSBURGH AND WEST VIRGINIA GAS COMPANY

UNION NATIONAL BANK BUILDING

CLARKSBURG, WEST VIRGINIA

June 22, 1945


West Virginia Department of Mines  
Oil and Gas Division.  
Charleston, West Va.,

Dear Mrs. Griffith:

We enclose you Form OG-1, Notice of proposed location of oil and gas well, Form OG-10, Well Record, and well location map showing location of Well No. 5420, M. V. Smith farm, Church District, Wetzel County, to be drilled deeper.

Very truly yours,  
PITTSBURGH & WEST VA GAS COMPANY.

*W. C. McMasters*  
W. C. McMasters



10/06/2023



A-10

July 3, 1945

Pittsburgh & West Virginia Gas Company  
608 Union National Bank Building  
Clarksburg, West Virginia

Gentlemen:

Enclosed is permit WET-328-D to drill  
deeper Well No. 5420 on the M. V. Smith Farm,  
Church District, Wetzel County.

Very truly yours,

Secretary  
OIL AND GAS DIVISION

MG:K  
Encl-2

CC: Inspector D. F. Desist

10/06/2023



A-11

# PITTSBURGH AND WEST VIRGINIA GAS COMPANY

UNION NATIONAL BANK BUILDING

CLARKSBURG, WEST VIRGINIA

February 26, 1946

West Virginia Department of Mines  
Oil and Gas Division.  
Charleston, West Va.,

Dear Mr. Blackburn:

Enclose you Form OG-10, Well Record  
on drilling deeper Well No.5420, M. V. Smith farm,  
Church District, Wetzel County, W. Va.,

Very truly yours,  
PITTSBURGH & WEST VA GAS COMPANY.

*W. C. McMasters*  
W. C. McMasters



10/06/2023



A-12

# PITTSBURGH AND WEST VIRGINIA GAS COMPANY

UNION NATIONAL BANK BUILDING

CLARKSBURG, WEST VIRGINIA

March 1, 1946

West Virginia Department of Mines  
Oil and Gas Division.  
Charleston, West Va.,

Dear Mr. Blackburn:

Enclose you Form OG-9, Notice of  
Intention to plug and abandon Well No.5420, M. V.  
Smith farm, Church District, Wetzel County, W.Va.,

Very truly yours,  
PITTSBURGH & WEST VA GAS COMPANY.

*W. C. McMasters*  
W. C. McMasters



10/06/2023



Formation	Color	Hard or Soft	Top	Bottom	Oil, Gas or Water	Depth Found	Remarks
			3302	3310			
			3305	3315			
			3308	3320			
			3312	3330	gas	3320-3330	
			3315	3340	gas	3330-3340	
			3318	3350	gas	3340-3350	
			3322	3360	gas	3350-3360	
			3325	3370	gas	3360-3370	
			3328	3380	gas	3370-3380	
			3332	3390	gas	3380-3390	
			3335	3400	gas	3390-3400	
			3338	3410	gas	3400-3410	
			3342	3420	gas	3410-3420	
			3345	3430	gas	3420-3430	
			3348	3440	gas	3430-3440	
			3352	3450	gas	3440-3450	
			3355	3460	gas	3450-3460	
			3358	3470	gas	3460-3470	
			3362	3480	gas	3470-3480	
			3365	3490	gas	3480-3490	
			3368	3500	gas	3490-3500	
			3372	3510	gas	3500-3510	
			3375	3520	gas	3510-3520	
			3378	3530	gas	3520-3530	
			3382	3540	gas	3530-3540	
			3385	3550	gas	3540-3550	
			3388	3560	gas	3550-3560	
			3392	3570	gas	3560-3570	
			3395	3580	gas	3570-3580	
			3398	3590	gas	3580-3590	
			3402	3600	gas	3590-3600	
			3405	3610	gas	3600-3610	
			3408	3620	gas	3610-3620	
			3412	3630	gas	3620-3630	
			3415	3640	gas	3630-3640	
			3418	3650	gas	3640-3650	
			3422	3660	gas	3650-3660	
			3425	3670	gas	3660-3670	
			3428	3680	gas	3670-3680	
			3432	3690	gas	3680-3690	
			3435	3700	gas	3690-3700	
			3438	3710	gas	3700-3710	
			3442	3720	gas	3710-3720	
			3445	3730	gas	3720-3730	
			3448	3740	gas	3730-3740	
			3452	3750	gas	3740-3750	
			3455	3760	gas	3750-3760	
			3458	3770	gas	3760-3770	
			3462	3780	gas	3770-3780	
			3465	3790	gas	3780-3790	
			3468	3800	gas	3790-3800	
			3472	3810	gas	3800-3810	
			3475	3820	gas	3810-3820	
			3478	3830	gas	3820-3830	
			3482	3840	gas	3830-3840	
			3485	3850	gas	3840-3850	
			3488	3860	gas	3850-3860	
			3492	3870	gas	3860-3870	
			3495	3880	gas	3870-3880	
			3498	3890	gas	3880-3890	
			3502	3900	gas	3890-3900	
			3505	3910	gas	3900-3910	
			3508	3920	gas	3910-3920	
			3512	3930	gas	3920-3930	
			3515	3940	gas	3930-3940	
			3518	3950	gas	3940-3950	
			3522	3960	gas	3950-3960	
			3525	3970	gas	3960-3970	
			3528	3980	gas	3970-3980	
			3532	3990	gas	3980-3990	
			3535	4000	gas	3990-4000	

10/06/2023

Date February 2, 1945, 194

PITTSBURGH & WEST VA GAS COMPANY, Owner

APPROVED By W. B. McMaster (Title)



*B-T*  
*Mannington town drill*



STATE OF WEST VIRGINIA  
DEPARTMENT OF MINES  
OIL AND GAS DIVISION

WELL RECORD

Permit No. 328

Well purchased from Hope Natural Gas Company. Oil or Gas Well "GAS"  
(KIND)

Company Pittsburgh & West Va Gas Company.  
Address Clarksburg, West Va.,  
Farm M. V. Smith Acres \_\_\_\_\_  
Location (waters) Mannington N/W. 3-3  
Well No. 5420 Elev. \_\_\_\_\_  
District Church County Wetzel  
The surface of tract is owned in fee by \_\_\_\_\_  
Address \_\_\_\_\_  
Mineral rights are owned by \_\_\_\_\_  
Address \_\_\_\_\_  
Drilling commenced March 30, 1916  
Drilling completed April 29, 1916  
Date Shot \_\_\_\_\_ From \_\_\_\_\_ To \_\_\_\_\_  
With \_\_\_\_\_

Open Flow \_\_\_\_\_ /10ths Water in \_\_\_\_\_ Inch  
\_\_\_\_\_ /10ths Merc. in \_\_\_\_\_ Inch  
Volume \_\_\_\_\_ Cu. Ft.  
Rock Pressure \_\_\_\_\_ lbs. \_\_\_\_\_ hrs.  
Oil \_\_\_\_\_ bbls., 1st 24 hrs.  
Fresh water \_\_\_\_\_ feet \_\_\_\_\_ feet  
Salt water \_\_\_\_\_ feet \_\_\_\_\_ feet

Casing and Tubing	Used in Drilling	Left in Well	Packers
Size			Kind of Packer
16			
13			
10	547'	547'	Size of
8 1/4	1559'	1559'	
6 5/8	2308'	2308'	Depth set
5 3/16	2903'	2903'	
3			Perf. top
2			Perf. bottom
Liners Used			Perf. top
			Perf. bottom

CASING CEMENTED \_\_\_\_\_ SIZE \_\_\_\_\_ No. Ft. \_\_\_\_\_ Date \_\_\_\_\_  
COAL WAS ENCOUNTERED AT 953 FEET 48 INCHES  
1056 FEET 72 INCHES FEET INCHES  
FEET INCHES FEET INCHES

Formation	Color	Hard or Soft	Top	Bottom	Oil, Gas or Water	Depth Found	Remarks
Un-recorded			0	953			
Coal			953	957	<i>Cement</i>		
Un-recorded			957	1056	<i>P-987</i>		Gas 2/10 Water
Pgh. Coal			1056	1062			1" Opng. Coal.
Un-recorded			1062	1158	<i>P-1036</i>		
Murphy Sand			1158	1237	Gas	1162-1182'	11/10 M 2" Opn
Un-recorded			1237	1410	<i>P-1167</i>		
Little Dunkard			1410	1455			
Un-recorded			1455	1542			
Big Dunkard			1542	1600			
Un-recorded			1600	1750	<i>P-1775</i>		
Gas Sand			1750	1790			
Un-recorded			1790	1812			
First Salt Sand			1812		<i>P-1846</i>	1816'	30/10 Mer. 2"
Un-recorded				2284	<i>P-2264</i>		
Big Injun Sand			2284	2518	<i>P-2548</i>	2305-2318'	
Un-recorded			2518	3112	<i>P-3111</i>		
Gordon Sand			3112	3153	Gas	3125-3126'	
Un-recorded			3153	3182			
Fourth Sand			3182	3240	Gas	3226-3230'	
Un-recorded			3240	3362			
Fifth Sand			3362	3385			
Un-recorded			3385	3448			
Total Depth			3485	3448			



10/06/2023

*[Handwritten signature]*







B-2



STATE OF WEST VIRGINIA  
DEPARTMENT OF MINES  
OIL AND GAS DIVISION

Mannington

WELL RECORD

Permit No. WET-328-D

Oil or Gas Well "DRY"  
(KIND)

Company Pittsburgh & West Va Gas Company.  
 Address Clarksburg, West Va.,  
 Farm M. V. Smith Acres 100  
 Location (waters) Mannington N/W. 3-3  
 Well No. 5420 Elev. 1352'  
 District Church County Wetzel  
 The surface of tract is owned in fee by 1/2 Dollar Savings and Trust Bank. Address Wheeling, W. Va.,  
 Mineral rights are owned by 1/2 Dollar Savings & Trust Bk. Address Wheeling, West Va.,  
 Drilling commenced February 14, 1946  
 Drilling completed February 18, 1946  
 Date Shot From To  
 With  
 Open Flow 10 /10ths Water in 3/4" Inch  
 /10ths Merc. in Inch  
 Volume 13,000 Cu. Ft.  
 Rock Pressure 150 lbs 24 hrs.  
 Oil bbls., 1st 24 hrs.  
 Fresh water feet feet  
 Salt water feet feet

Casing and Tubing	Used in Drilling	Left in Well	Packers
Size			Kind of Packer
16			
18			Size of
10			Depth set
8 1/4			
6 1/2			Perf. top
5 3/16			Perf. bottom
3			Perf. top
2			Perf. bottom
Liners Used			

CASING CEMENTED SIZE No. Ft. Date

COAL WAS ENCOUNTERED AT FEET INCHES  
 FEET INCHES FEET INCHES  
 FEET INCHES FEET INCHES

Formation	Color	Hard or Soft	Top	Bottom	Oil, Gas or Water	Depth Found	Remarks
Began drilling deeper at		3448'					
Slate	Dark	Open	3448	3453			
Lime		Hard	3453	3463			
Bayard Sand	Light	"	3463	3467	Gas	3465'	
Lime	Dark	"	3467	3471	Oil&Water	3465'	2-Bailers Oil
Slate	"	Open	3471	3479			10 " Water
Slate&Shells	"	"	3479	3485			48 Hours.
Total Depth				3485'			



10/06/2023

Handwritten signature



B-3


STATE OF WEST VIRGINIA  
DEPARTMENT OF MINES  
OIL AND GAS DIVISION

INSPECTOR'S WELL REPORT

Permit No. Wet-328-P

Oil or Gas Well Gas  
(KIND)

		CASING AND TUBING	USED IN DRILLING	LEFT IN WELL	PACKERS
Company <u>Pittsburgh &amp; W.Va. Gas Co.</u>		Size			
Address <u>Clarksburg, W.Va.</u>		16			Kind of Packer
Farm <u>M.V. Smith</u>		13			
Well No. <u>5420</u>		10			Size of
District <u>Church</u> County <u>Wetzel</u>		8 1/4			
Drilling commenced		6 5/8			Depth set
Drilling completed		5 3/16			
Total depth		3			Perf. top
Date shot		2			Perf. bottom
Depth of shot					
Initial open flow		Liners Used			Perf. top
/10ths Water in					Perf. bottom
Inch					
Open flow after tubing					
/10ths Merc. in					
Inch					
Volume		Cu. Ft.	CASING CEMENTED	SIZE	No. FT. Date
Rock pressure		lbs. hrs.			
Oil		bbls., 1st 24 hrs.	COAL WAS ENCOUNTERED AT	FEET	INCHES
Fresh water		feet	FEET	INCHES	FEET INCHES
Salt water		feet	FEET	INCHES	FEET INCHES



Drillers' Names \_\_\_\_\_

Well Adandoned and Plugged \_\_\_\_\_, 19\_\_\_\_.

REMARKS: Job is completed, enclose well record.

5/1/46  
DATE

D. J. Head  
DISTRICT WELL INSPECTOR  
10/06/2023



B-9

PROPOSED MANNER OF PLUGGING AND FILLING WELL

(REQUIRED BY RULES AND REGULATIONS)

WEST VIRGINIA DEPARTMENT OF MINES  
OIL AND GAS DIVISION

WORK ORDER

Well to be plugged and filled as follows: Total Depth 3485 feet.

Clay	3485 - 3115'	2903' - 5-3/16" Casing.
Wood Plug	3115 - 3112'	2308' - 6-5/8" "
Lead Plug	3112 - 3111'	1559' - 8-1/4" "
Cement Plug	3111 - 3101'	547' - 10" "
Wood Plug	3101 - 3098'	

Bridge hole at 2548 feet.  
 1 - Sack cement on bridge at 2548 feet.  
 Clay or other non-porous material to 2264 feet.  
 Wood Plug 2264 - 2261'  
 Lead Plug 2261 - 2260'  
 Cement Plug 2260 - 2250'  
 Wood Plug 2250 - 2247'

Bridge hole at 1846 feet.  
 1 - Sack cement on bridge at 1846 feet.  
 Clay or other non-porous material to 1775 feet.  
 Cement Plug 1775 - 1765'  
 Wood Plug 1765 - 1762'

Bridge hole at 1267 feet.  
 1 - Sack cement on bridge at 1267 feet.  
 Clay or other non-porous material to 1092 feet. (30' Below Coal)  
 Cement Plug 1092 - 1036' (20' Above Coal)  
 Wood Plug 1036 - 1033'  
 Clay 1033 - 987' (30' Below Coal)  
 Cement Plug 987 - 933' (20' Above Coal)  
 Wood Plug 933 - 930'  
 Clay 930 - 575'  
 Cement Plug 575 - 565'  
 Wood Plug 565 - 562'  
 Clay 562 - 5'  
 Cement Plug 5' to surface.

Erect marker such as is described in Rule 18, 1931, Regulations.  
All to be done in workman like manner.

NOTE: Pull casing as hole is being filled and plugged.

To the Department of Mines  
Coal Owner or Operator,  
Lease or Property Owner.

Gentlemen:

This "work order" is submitted for your approval and concurrence and unless notified of your disapproval or non-concurrence, the undersigned will proceed with the plugging and filling of said well in the above described manner on the date stated in the notice of intention to plug and abandon the said well on opposite side of this sheet.

Very truly yours,  
 PITTSBURGH & WEST VA GAS COMPANY  
 By, *W. C. McMasters*  
 W. C. McMasters  
 Well Operator.

No objections have been filed by the coal owner or coal operator, or any available adjacent lease or property owners or interposed by the Department of Mines to the manner herein described for the plugging and filling of the well above mentioned. Therefore, the same is hereby approved this

10/06/2023

4th day of March, 194 6.

DEPARTMENT OF MINES  
Oil and Gas Division

By: \_\_\_\_\_

NOTE: This "work order" shall be filed in triplicate, one copy for the files of the Department of Mines; one to be approved or corrected and returned to the well operator as his authority for plugging said well; and one for the well inspector.



B-8



STATE OF WEST VIRGINIA  
DEPARTMENT OF MINES  
OIL AND GAS DIVISION

NOTICE OF INTENTION TO PLUG AND ABANDON WELL  
(REQUIRED BY SECTION 9, ARTICLE 4, CHAPTER 22 OF THE CODE)

To THE DEPARTMENT OF MINES,  
Charleston, W. Va.

Kennis K. Snodgrass  
COAL OPERATOR OR COAL OWNER

Pittsburgh & West Va Gas Company.  
NAME OF WELL OPERATOR

Mannington, West Va.,  
ADDRESS

Clarksburg, West Va.,  
COMPLETE ADDRESS

COAL OPERATOR OR COAL OWNER

March 1, 1946 194

WELL TO BE ABANDONED

ADDRESS

Church District

1/2 Dollar Savings & Trust Bank.  
LEASE OR PROPERTY OWNER

Wetzel County

Wheeling, West Va.,  
ADDRESS

Well No. 5420

M. V. Smith Farm


NOTE: If plugging cannot begin on date specified below, please notify Inspector D. F. Desist, Clarksburg, telephone 3053-R

Gentlemen:—

The undersigned well operator is about to abandon the above described well and will commence the work of plugging and abandoning said well on the 6th. day of March, 1946, (which date shall not be less than five days after the day on which this notice so mailed is received, or in due course should be received by the Department of Mines.)

This notice is given you in order that your respective representatives may be present at the plugging and filling of said well. You are further notified that whether you are represented or not represented the undersigned will proceed on that date, or shortly thereafter, to plug and fill said well in the manner required by Section 10, Article 4, Chapter 22 of the Code and given in detail on the reverse side of this notice, in "Work Order."

This notice is being mailed by registered mail to each of you at the above addresses on the above date.



Very truly yours,  
PITTSBURGH & WEST VA GAS COMPANY  
By, W. C. McMasters

Well Operator.

10/06/2023

NOTE: Upon the abandonment of all wells drilled prior to June 1, 1929, a plat prepared by a competent engineer, showing the district and county in which the tract of land is located, the name and acreage of same, the names of the owners and adjacent tracts, and the location of the about to be abandoned well, determined by survey, and the courses and distances of such well from two permanent points or landmarks on said tract, shall be submitted with this notice.

(6)

(Over)

WET-328-P

PERMIT NUMBER



STATE OF WEST VIRGINIA  
DEPARTMENT OF MINES  
OIL AND GAS DIVISION

AFFIDAVIT OF PLUGGING AND FILLING WELL

AFFIDAVIT SHOULD BE MADE IN TRIPPLICATE, ONE COPY MAILED TO THE DEPARTMENT, ONE COPY TO BE RETAINED BY THE WELL OPERATOR AND THE THIRD COPY (AND EXTRA COPIES IF REQUIRED) SHOULD BE MAILED TO EACH COAL OPERATOR AT THEIR RESPECTIVE ADDRESSES.

Kennis K. Snodgrass,  
COAL OPERATOR OR OWNER  
Mannington, West Va.  
ADDRESS  
1/2 Dollar Savings & Trust Bank,  
LEASE OR PROPERTY OWNER  
Wheeling, West Va.  
ADDRESS


Pittsburgh & West Virginia Gas Co.,  
NAME OF WELL OPERATOR  
Clarksburg, West Va.  
COMPLETE ADDRESS  
May 9th, 1946.  
WELL AND LOCATION  
Church District  
Wetzel County  
Well No. 5420  
M. V. Smith Farm

STATE INSPECTOR SUPERVISING PLUGGING Not Inspected

AFFIDAVIT

STATE OF WEST VIRGINIA,  
County of Wetzel } SS:

Martin Horner and John L. Ashcraft  
being first duly sworn according to law depose and say that they are experienced in the work of plugging and filling oil and gas wells and were employed by Pittsburgh & West Virginia Gas Co. well operator, and participated in the work of plugging and filling the above well, that said work was commenced on the 6th, day of March, 1946., and that the well was plugged and filled in the following manner:



SAND OR ZONE RECORD	FILLING MATERIAL		PLUGS USED	CASING	
	CONTENT	FROM TO		SIZE & KIND	CSG PULLED
Slate & Shells - Lime Bayard	Total Depth	3485 Feet			
Sand-Unrecorded-Fifth Sand	Clay	3485 3115	5-3/16"	2450'	453'
Fourth Sand & Gordon Sand	5-3/16" Wood Plug	3115 3112	6-5/8"	1603'	705'
Gordon Sand	5-3/16" Lead Plug	3112 3111	8-1/4"	591'	968'
Unrecorded	Cement	3111 3101	10"	62'	485'
Unrecorded	5-3/16" Wood Plug	3101 3098	(Cut 5-3/16" Casing at 2450')		
Unrecorded	Hole Bridged	2578 2542	(Cut 6-5/8" Casing 2192'-2105'-2001'-1895'-1794'-1690' & 1603')		
Unrecorded & Big Injun	Cement	2542 2208	(Cut 8-1/4" Casing 1428'-1323'-1192'-1105'-998' & 892')		
Unrecorded	Clay	2208 1846	(Shot 8-1/4" Casing 892'-700' & 598')		
Unrecorded	Hole Bridged	1846 1842	(Shot 10" Casing 470'-320'-210' & 100')		
Unrecorded	Cement	1842 1775	(Ripped 8-1/4" Casing in Pgh. Coal 2 Rips from 1058 to 1056 and 1 Rip from 1052 to 1050')		
Unrecorded & Gas Sand	Clay	1775 1765	(Ripped 8-1/4" Casing in Coal 2 Rips from 957' to 963' and 1 Rip from 952' to 950')		
Gas Sand	Cement	1765 1762	(6 Feet 6-5/8" Casing and 9 feet of 2" Tubing in marker, 2" Tubing Perforated above marker.)		
Gas Sand	6-5/8" Wood Plug	1762 1616			
Unrecorded	Hole Bridged	1616 1607			
Unrecorded	Clay	1607 1601			
Unrecorded	6-5/8" Wood Plug	1601 1603			
Unrecorded	6-5/8" Lead Plug	1603 1593			
Unrecorded & Big Dunkard	Cement	1603 1267			
Unrecorded	Hole Bridged	1267 1265			
Unrecorded	Cement	1265 1092			
Unrecorded & Murphy Sand	Clay	1265 1092			
Unrecorded Murphy Sand & Pgh. Coal	Cement	1092 1037			
Unrecorded	8-1/4" Wood Plug	1037 1031			
Unrecorded	Clay	1031 987			
Unrecorded & Coal	Cement	987 928			
Unrecorded	8-1/4" Wood Plug	928 928			
Unrecorded	Clay	928 575			
Unrecorded	Cement	575 562			
Unrecorded (NAME)	10" Wood Plug	562 5			
Unrecorded (NAME)	Clay	5 5			
Unrecorded (NAME)	Cement	5 Surface			
(NAME) COAL SEAMS					
(NAME) Coal		953 957			
(NAME) Pgh. Coal		1056 1062			

and that the work of plugging and filling said well was completed on the 7th, day of May, 1946.

And further deponents saith not.

Martin Horner 10/06/2023  
John L. Ashcraft  
Sworn to and subscribed before me this 28 day of May, 1946.  
Glenn A. Smith  
Notary Public.

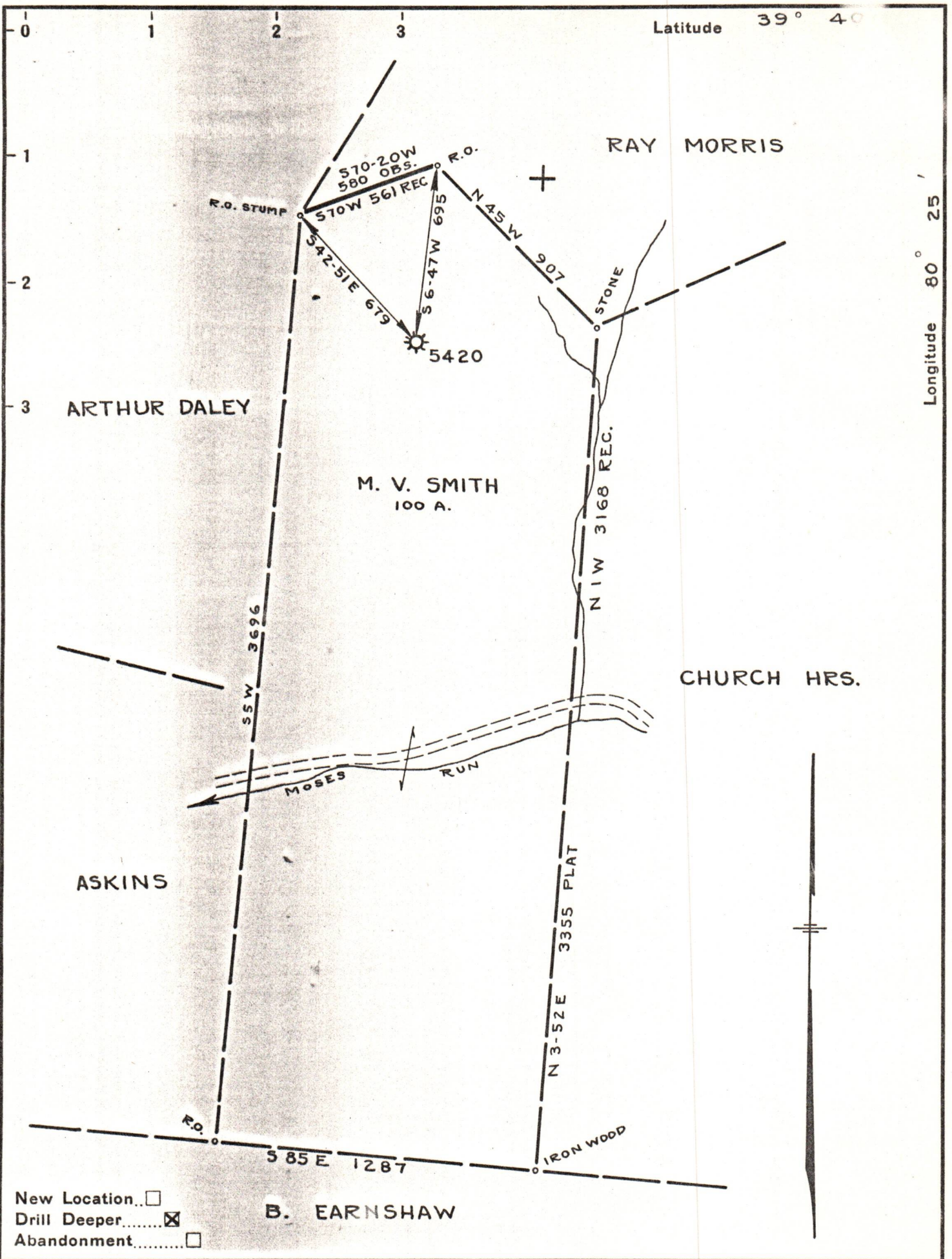
My commission expires: Jan 16 1950.  
JARRETT PRINTING COMPANY, CHARLESTON, W. VA.

Permit No. WET.-328-P.









Company PITTSBURGH & W. VA. GAS  
 Address CLARKSBURG, W. VA.  
 Farm M. V. SMITH  
 Tract \_\_\_\_\_ Acres 100 Lease No. 22839  
 Well (Farm) No. ONE Serial No. 5420  
 Elevation (Spirit Level) 1352' V.A.  
 Quadrangle MANNINGTON N. W. 3<sup>3</sup>  
 County WETZEL District CHURCH  
 Engineer Kenneth B. Moore  
 Engineer's Registration No. \_\_\_\_\_  
 File No. D. 19- P. 34 Drawing No. \_\_\_\_\_  
 Date JUNE 7, 1945 Scale 1" = 500'

STATE OF WEST VIRGINIA  
 DEPARTMENT OF MINES  
 OIL AND GAS DIVISION  
 CHARLESTON

WELL LOCATION MAP

FILE NO. WET-328-D

10/06/2023

+ Denotes location of well on United States Topographic Maps, scale 1 to 62,500, latitude and longitude lines being represented by border lines as shown.

- Denotes one inch spaces on border line of original tracing.

HES