



STATE OF WEST VIRGINIA  
DEPARTMENT OF MINES  
OIL AND GAS DIVISION

NOTICE OF PROPOSED LOCATION OF OIL AND GAS WELL

To THE DEPARTMENT OF MINES,  
Charleston, W. Va.

Mills Wetzel Lands, Inc.

COAL OPERATOR OR COAL OWNER  
c/o J. H. Hecker,  
6th & Putnam Sts.,  
Marietta, Ohio ADDRESS

E. H. Jennings Bros. Company

NAME OF WELL OPERATOR  
2009 Clark Bldg.  
Liberty Ave. & 7th St.  
Pittsburgh, 22, Pa.  
COMPLETE ADDRESS

NONE. No coal operation

May 17, 1945

COAL OPERATOR OR COAL OWNER  
closer than 30 miles.

PROPOSED LOCATION

Grant District

Wetzel County

Well No. 104 <sup>390 35'</sup><sub>800 35'</sub> *Drill Deeper*

Lantz Farm Farm

ADDRESS  
Mills Wetzel Lands, Inc.  
OWNER OF MINERAL RIGHTS  
c/o J. H. Hecker,  
6th & Putnam Sts.  
Marietta, Ohio  
ADDRESS

GENTLEMEN:

The undersigned well operator is entitled to drill upon the above named farm or tract of land for oil and gas, having ~~see title thereto, (or as the case may be) under grant or lease~~ dated the 12th day of April, 1895, made by John Mills, to The Kanawha Oil Company, now owned by E.H. Jennings Bros. Co., and recorded on the 4th day of March, 1896, in the office of the County Clerk for said County in Book 47, page 611.

The enclosed plat was prepared by a competent engineer and shows the proposed location of a well to be drilled for oil and gas by the undersigned well operator on the farm and in the Magisterial District and County above named, determined by survey and courses and distances from two permanent points, or land marks.

The undersigned well operator is informed and believes there are no coal operators operating beds of coal beneath said farm or tract of land on which said well is located, or within 500 feet of the boundaries of the same, who have mapped their workings and filed their maps as required by law, excepting the coal operators or coal owners (if any) above named as addressees.

The above named coal operators or coal owners (if any) are notified that any objections they may desire to make to such proposed location, or which they are required to make by Section 3 of said Code, if the drilling of a well at said proposed location will cause a dangerous condition in or about their respective coal mines, must be received by, or filed with the Department of Mines within ten\* days from the receipt of a copy of this notice and accompanying plat by said Department. Said coal operators are further notified that forms for use in making such objections will be furnished to them by the Department of Mines promptly on request and that all such objections must set forth as definitely as is reasonably possible the ground or grounds on which such objections are based and indicate the direction and distance the proposed location should be moved to overcome same.

(The next paragraph is to be completed only in Department's copy.)

Copies of this notice and the enclosed plat were mailed by registered mail, or delivered to the above named coal operators or coal owners at their above shown respective address day before, ~~on~~ on the same day with the mailing or delivery of this copy to the Department of Mines at Charleston, West Virginia.

Very truly yours,  
E. H. JENNINGS BROS. COMPANY

By [Signature] Treasurer

WELL OPERATOR  
2009 Clark Building  
Liberty Ave. & 7th St.

Address of Well Operator }  
Pittsburgh 22, Pa.

STREET

CITY OR TOWN

10/06/2023

STATE

\*Section 3 . . . . If no such objections be filed or be found by the department of mines, within said period of ten days from the receipt of said notice and plat by the department of mines, to said proposed location, the department shall forthwith issue to the well operator a drilling permit reciting the filing of such plat, that no objections have been made by the coal operators to the location, or found thereto by the department, and that the same is approved and the well operator authorized to proceed to drill at said location.

*Netz*  
*325-D*





STATE OF WEST VIRGINIA  
DEPARTMENT OF MINES  
OIL AND GAS DIVISION

NOTICE OF PROPOSED LOCATION OF OIL AND GAS WELL

To The Department of Mines,  
Charleston, W. Va.

NAME OF WELL OPERATOR  
E. H. Jennings Bros. Company  
3009 Clark Bldg.  
Liberty Ave. & 7th St.  
Pittsburgh, Pa.

NAME OF COAL OWNER  
Willa Wetzel Lands, Inc.  
c/o J. H. Hecker,  
5th & Bismarck Sts.,  
Marietta, Ohio

PROPOSED LOCATION  
May 17, 1945

DATE OF COAL OPERATION  
NONE. No coal operation  
closer than 50 miles.

District Grant

ADDRESS

County Wetzel

Willa Wetzel Lands, Inc.

Well No. 104 22 37

OWNER OF MINERAL RIGHTS  
c/o J. H. Hecker,  
5th & Bismarck Sts.,  
Marietta, Ohio

Farm Taylor Farm

ADDRESS

GENTLEMEN:

The undersigned well operator is entitled to drill upon the above named farm or tract of land for oil and gas having ~~an interest in the same~~ under a lease dated the 12th day of April, 1935 made by John Willa to The Kanawha Oil Company, now owned by E. H. Jennings, and recorded on the 4th day of March, 1935 in the office of the County Clerk for said County in Book 47 page 611

The enclosed plat was prepared by a competent engineer and shows the proposed location of a well to be drilled for oil and gas by the undersigned well operator on the farm and in the Marietta District and County above named, determined by survey and courses and distances from two permanent points or land marks.

The undersigned well operator is informed and believes there are no coal operators operating beds of coal beneath said farm or tract of land on which said well is located, or within 500 feet of the boundaries of the same, who have mapped their workings and filed their maps as required by law, excepting the coal operators or coal owners (if any) above named as addressees.

The above named coal operators or coal owners (if any) are notified that any objections they may desire to make to such proposed location, or which they are required to make by Section 3 of said Code, if the drilling of a well at said proposed location will cause a dangerous condition in or about their respective coal mines, must be received by or filed with the Department of Mines within ten days from the receipt of a copy of this notice and accompanying plat by said Department. Said coal operators are further notified that forms for use in making such objections will be furnished to them by the Department of Mines promptly on request and that all such objections must set forth as definitely as is reasonably possible the ground or grounds on which such objections are based and indicate the direction and distance the proposed location should be moved to overcome same.

(The next paragraph is to be completed only in Department's copy.)  
Copies of this notice and the enclosed plat were mailed by registered mail, or delivered to the above named coal operators or coal owners at their above shown respective addresses on the same day with the mailing or delivery of this copy to the Department of Mines at Charleston, West Virginia.

Very truly yours,  
E. H. JENNINGS BROS. COMPANY  
By [Signature]  
TREASURER  
3009 CLARK BUILDING  
LIBERTY AVE. & 7TH ST.  
PITTSBURGH, PA.  
CITY OR TOWN  
STATE

Address of Well Operator

10/06/2023

\*Section 3. . . . If no such objections be filed or be found by the department of mines, within said period of ten days from the receipt of said notice and plat by the department of mines, to said proposed location, the department shall forthwith issue to the well operator a drilling permit, requiring the filing of such plat, but no objections have been made by the coal operators to the location or found thereon by the department, and that the same is approved and the well operator authorized to proceed to drill at said location.



A-10

May 15, 1945

E. H. Jennings Brothers Company  
2009 Clark Building  
Pittsburgh, Pennsylvania

Gentlemen:

Please file tracing for your proposed deepening of Well No. 104 on the Lantz Heirs Farm, Grant District, Wetzel County. Also formal application OG-1 enclosed.

Your prompt reply will be appreciated.

Very truly yours,

Secretary  
OIL AND GAS DIVISION

MG:K  
Encl.

CC: Inspector A. C. Boeson

10/06/2023



A-11

# E. H. JENNINGS BROS. COMPANY

GENERAL OFFICE - 2009 CLARK BLDG., LIBERTY AVE. & SEVENTH ST.

PITTSBURGH, PENNA.

May 17, 1945

Marie E. Griffith, Secretary  
Oil & Gas Division  
Department of Mines  
Charleston, W. Va.

Dear Madam:

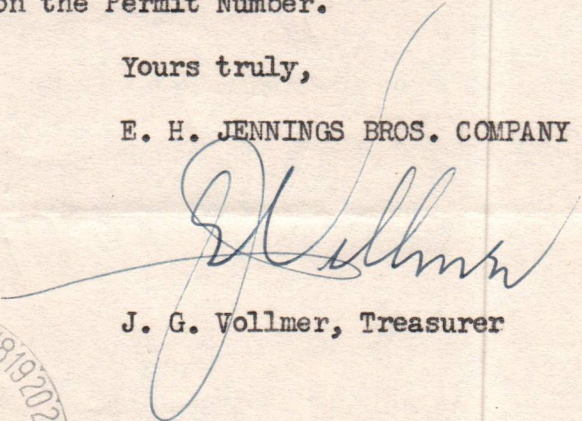
In compliance with your letter of May 15, I enclose Notice of Deepening of Well No. 104 on the Lantz Heirs Farm in duplicate, together with the original tracing of the location of the well. The royalty owner and the owner of the Mineral Rights has been notified regarding this matter.



Would you be so kind as to attach the blue print sent to you on May 12 to the carbon copy of the Notice and return it to this office at your earliest convenience, indicating thereon the Permit Number.

Yours truly,

E. H. JENNINGS BROS. COMPANY

JGV:MLS

  
J. G. Vollmer, Treasurer



10/06/2023



A-12

May 28, 1945

E. H. Jennings Brothers Company  
2009 Clark Building  
Liberty Avenue & 7th Street  
Pittsburgh 22, Pennsylvania

Gentlemen:

Enclosed is permit WET-325-D to drill  
deeper Well No. 104 on the Lantz Skire Farm,  
Grant District, Wetzel County.

Very truly yours,

Secretary  
OIL AND GAS DIVISION

MD:K  
Encl-3

Inspector D. F. Deslot

10/06/2023







B-1  
Linton



STATE OF WEST VIRGINIA  
DEPARTMENT OF MINES  
OIL AND GAS DIVISION

WELL RECORD

Permit No. WET 325-D


Oil or Gas Well Oil  
(KIND)

Company E. H. Jennings Bros. Co.  
 Address 2009 Clark Bldg., Pittsburgh 22, Pa.  
 Farm John Mills (Lantz Farm) Acres 77  
 Location (waters) \_\_\_\_\_  
 Well No. 104 Elev. 823'  
 District Grant County Wetzel  
 The surface of tract is owned in fee by Lantz Heirs  
Mannington, W.Va. & Address Pine Grove, W.Va.  
 Mineral rights are owned by E.H. Jennings Bros. Co.  
2009 Clark Bldg. Address Pittsburgh, Pa.  
 Drilling commenced 5-2-45  
 Drilling completed 8-9-45  
 Date Shot 7/31/45 30 qts. 2713 To 2738  
 With 8/9/45 30 qts. 2696 2711  
 Open Flow /10ths Water in \_\_\_\_\_ Inch  
 /10ths Merc. in \_\_\_\_\_ Inch  
 Volume \_\_\_\_\_ Cu. Ft.  
 Rock Pressure \_\_\_\_\_ lbs. \_\_\_\_\_ hrs.  
 Oil 2.4 bbls. per week bbls., 1st 24 hrs.  
 Fresh water \_\_\_\_\_ feet \_\_\_\_\_ feet  
 Salt water \_\_\_\_\_ feet \_\_\_\_\_ feet

Casing and Tubing	Used in Drilling	Left in Well	Packers
Size			
16			Kind of Packer
13			
10	280		Size of
8 1/4	1125		
6 5/8	1858		Depth set
5 3/16	1999		
3			Perf. top
2			Perf. bottom
Liners Used			Perf. top
			Perf. bottom

CASING CEMENTED \_\_\_\_\_ SIZE \_\_\_\_\_ No. Ft. \_\_\_\_\_ Date \_\_\_\_\_  
 COAL WAS ENCOUNTERED AT \_\_\_\_\_ FEET \_\_\_\_\_ INCHES  
 \_\_\_\_\_ FEET \_\_\_\_\_ INCHES FEET \_\_\_\_\_ INCHES  
 \_\_\_\_\_ FEET \_\_\_\_\_ INCHES FEET \_\_\_\_\_ INCHES

Formation	Color	Hard or Soft	Top	Bottom	Oil, Gas or Water	Depth Found	Remarks
			5-3/16 casing 1999				Larkin Bottom Hole Packer
50 ft. Sand			2290	2305			
30 ft. "			2467	2490			
Gordon Stray Sand			2673	2678			
Two Foot Break. Slate.				2680			
Gordon Sand			2680	2742			
Bottom Hole				2743			
Oil & Gas very light.			2702	2708			
Oil " "			2714	2734			
Making 2.4 bbl. oil per week. 14,000 ft. Gas per day.							



10/06/2023



E-4

# E. H. JENNINGS BROS. COMPANY

GENERAL OFFICE - 2009 CLARK BLDG., LIBERTY AVE. & SEVENTH ST.

PITTSBURGH, PENNA.

May 12, 1945

Department of Mines  
Oil & Gas Division  
Charleston, W. Va.


Gentlemen:

This Company is deepening well No. 104 on the Lantz Heirs Farm, which was originally drilled and produced as an oil well in the Injun Sand at a depth of 1997 feet. It is our intention to drill it through the Gordon Sand which will be found at approximately 2700 feet. The well was producing very little oil and it was a question of abandoning it or drilling deeper, and we chose to do the latter.

I enclose a plat showing the location of the well for your files and if it is necessary for us to file any additional papers in connection with this operation, will you kindly advise us. We will be very pleased to let you know the result of this operation, if you so desire it.

Yours truly,

E. H. JENNINGS BROS. COMPANY



J. G. Vollmer, Treasurer

JGV:MLS



10/06/2023



E. H. JENNINGS BROS. COMPANY

GENERAL OFFICE - 200 CLARK BLDG., HUNTSVILLE, TENN.

PITTSBURGH, PENNA.

May 12, 1948

Department of Mines  
Oil & Gas Division  
Washington, D. C.

Dear Sir:

This Company is operating well no. 104 on the  
Lange-Klein farm, which was originally drilled and produced  
as an oil well in the Tatum Sand at a depth of 1287 feet.  
It is our intention to drill in the Tatum Sand  
which will be found at approximately 1700 feet. The well  
was producing very little oil and it was a question of  
whether to abandon it or drilling deeper, and we chose to do the  
latter.

I enclose a list showing the location of the  
well for your files and if it is necessary for us to file  
any additional reports in connection with this operation,  
will you kindly advise us. It will be very pleased to let  
you know the result of this operation, if you so desire it.

Yours truly,

E. H. JENNINGS BROS. COMPANY

J. H. Volkmann, Treasurer



E-5

June 7, 1945

N.M. - 325  
DL  
/

E. H. Jennings Brothers Company  
2009 Clark Building  
Liberty Avenue & Seventh Street  
Pittsburgh, Pennsylvania

Att: J. G. Vollmer, Treasurer

Dear Mr. Vollmer:

Enclosed is blue print showing location of the Lantz Heirs Well No. 104, Grant District, Wetzel County, requested in your letter of May 17.

Very truly yours,

Secretary  
OIL AND GAS DIVISION

MG:K  
Encl.

10/06/2023



E-6

January 16, 1946

E. H. Jennings Brothers Company  
2009 Clark Building  
Liberty Avenue and 7th Street  
Pittsburgh 22, Pennsylvania

Gentlemen:

Please send record of the drilling deeper  
of Well No. 104 on the Lantz Farm, Grant District,  
Wetzel County for which permit WET-325-D was issued  
May 26, 1945.

Very truly yours,

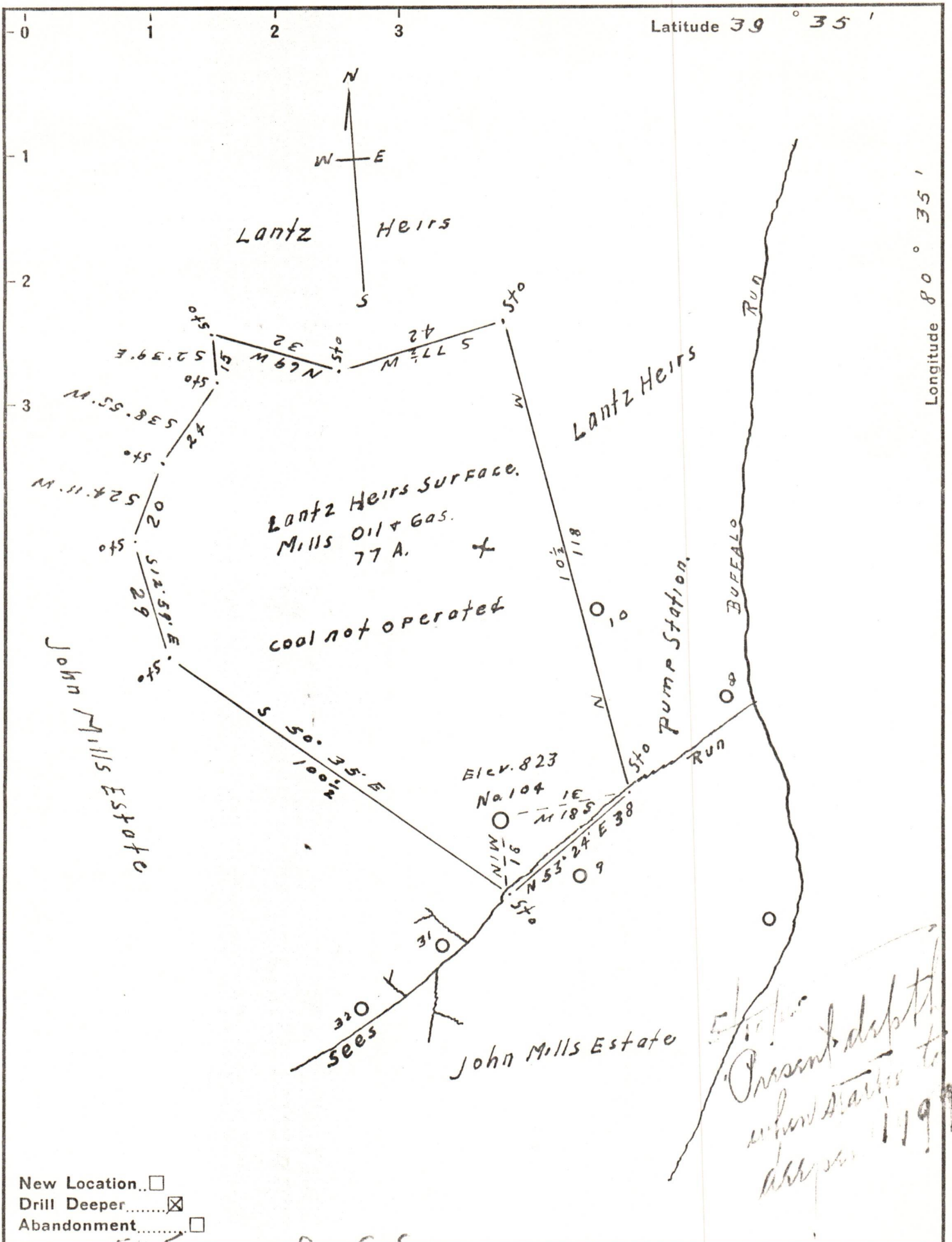
Secretary  
OIL AND GAS DIVISION

MG:K  
Encl.

CC: Inspector D. F. Desist

10/06/2023





New Location...   
 Drill Deeper...   
 Abandonment...

Company Kanawha Oil Co.  
 Address Pittsburgh Pa.  
 Farm Lantz Heirs  
 Tract 1 Acres 77 Lease No. \_\_\_\_\_  
 Well (Farm) No. 104 Serial No. \_\_\_\_\_  
 Elevation (Spirit Level) 823 Feet  
 Quadrangle Littleton  
 County Wetzel District Grant  
 Engineer J. M. Gochman  
 Engineer's Registration No. Co. Surveyor  
 File No. \_\_\_\_\_ Drawing No. \_\_\_\_\_  
 Date 5-2-1945 Scale 1-inch = 30 Rods

STATE OF WEST VIRGINIA  
 DEPARTMENT OF MINES  
 OIL AND GAS DIVISION  
 CHARLESTON

WELL LOCATION MAP

FILE NO. WET-325-0

10/06/2023

+ Denotes location of well on United States Topographic Maps, scale 1 to 62,500, latitude and longitude lines being represented by border lines as shown.

- Denotes one inch spaces on border line of original tracing.