

STATE OF WEST VIRGINIA  
DEPARTMENT OF MINES  
OIL AND GAS DIVISION

NOTICE OF PROPOSED LOCATION OF OIL AND GAS WELL

To THE DEPARTMENT OF MINES,  
Charleston, W. Va.

S. J. Kilcoyne

COAL OPERATOR OR COAL OWNER

R.F.D.#1 Smithfield, West Va.,

ADDRESS

Cecil B. Highland

COAL OPERATOR OR COAL OWNER

Owner of Mineral Rights,  
Box 967, Clarksburg, West Va.,

ADDRESS

Mary Barr et vir.

OWNER OF MINERAL RIGHTS

R.F.D. Pine Grove, West Va.,

ADDRESS

Pittsburgh & West Va Gas Company.

NAME OF WELL OPERATOR

Clarksburg, West Va.,

COMPLETE ADDRESS

February 15, 19 43

PROPOSED LOCATION

Grant District

Wetzel County

Well No. 5428

Mary Barr et vir  
Cecil B. Highland Farm

GENTLEMEN:

The undersigned well operator is entitled to drill upon the above named farm or tract of land for oil and gas, having fee title thereto, (or as the case may be) under grant or lease dated 2-17-1939 and Jan. 19, 1943, made by Mary Barr et vir and Cecil B. Highland, to Pittsburgh & West Va Gas Company, and recorded on the          day of June 10, 1939, in the office of the County Clerk for said County in Book 33-A, page 293.

The enclosed plat was prepared by a competent engineer and shows the proposed location of a well to be drilled for oil and gas by the undersigned well operator on the farm and in the Magisterial District and County above named, determined by survey and courses and distances from two permanent points, or land marks.

The undersigned well operator is informed and believes there are no coal operators operating beds of coal beneath said farm or tract of land on which said well is located, or within 500 feet of the boundaries of the same, who have mapped their workings and filed their maps as required by law, excepting the coal operators or coal owners (if any) above named as addressees.

The above named coal operators or coal owners (if any) are notified that any objections they may desire to make to such proposed location, or which they are required to make by Section 3 of said Code, if the drilling of a well at said proposed location will cause a dangerous condition in or about their respective coal mines, must be received by, or filed with the Department of Mines within ten\* days from the receipt of a copy of this notice and accompanying plat by said Department. Said coal operators are further notified that forms for use in making such objections will be furnished to them by the Department of Mines promptly on request and that all such objections must set forth as definitely as is reasonably possible the ground or grounds on which such objections are based and indicate the direction and distance the proposed location should be moved to overcome same.

(The next paragraph is to be completed only in Department's copy.)

Copies of this notice and the enclosed plat were mailed by registered mail, or delivered to the above named coal operators or coal owners at their above shown respective address          day          before, or on the same day with the mailing or delivery of this copy to the Department of Mines at Charleston, West Virginia.

Very truly yours  
PITTSBURGH & WEST VA GAS COMPANY.

By [Signature]  
WELL OPERATOR  
#608 Union National Bank Bldg.

Address of Well Operator }  
Clarksburg,

CITY OR TOWN

West Va.,

STATE

10/06/2023



\*Section 8. . . . If no such objections be filed or be found by the department of mines, within said period of ten days from the receipt of said notice and plat by the department of mines, to said proposed location, the department shall forthwith issue to the well operator a drilling permit reciting the filing of such plat, that no objections have been made by the coal operators to the location, or found thereto by the department, and that the same is approved and the well operator authorized to proceed to drill at said location.

289



STATE OF WEST VIRGINIA  
DEPARTMENT OF MINES  
OIL AND GAS DIVISION

NOTICE OF PROPOSED LOCATION OF OIL AND GAS WELL

To the Department of Mines  
Charleston, W. Va.

NAME OF WELL OPERATOR Pittsburgh & West Va Gas Company	COAL OPERATOR OR COAL OWNER S. J. Kligovine
COMPLETE ADDRESS Clarksburg, West Va.	ADDRESS E. P. D. W. Smiffield, West Va.
PROPOSED LOCATION Robinson Is.	OWNER OF MINERAL RIGHTS Cecil B. Highland
District Grant	ADDRESS Owner of Mineral Rights Box 907, Clarksburg, West Va.
County Netzel	ADDRESS Mary Barr et al.
Town Well No. 5458 Mary Barr et al.	ADDRESS E. P. D. Fine Grove, West Va.

GENTLEMEN:

The undersigned well operator is entitled to drill upon the above named farm or tract of land for oil and gas, having fee title thereto, (or as the case may be) under grant or lease dated 2-17-1939 and Jan. 19, 1943 made by Cecil B. Highland, Mary Barr et al. and recorded on the Pittsburgh & West Va Gas Company, and recorded on the \_\_\_\_\_ day of June 10, 1939, in the office of the County Clerk for said County in Book 33-1, page 293.

The enclosed plat was prepared by a competent engineer and shows the proposed location of a well to be drilled for oil and gas by the undersigned well operator on the farm and in the Mineral District and County above named, determined by survey and courses and distances from two permanent points or land marks.

The undersigned well operator is informed and believes there are no coal operators operating beds of coal beneath said farm or tract of land on which said well is located, or within 500 feet of the boundary of the same, who have mapped their workings and filed their maps as required by law, excepting the coal operators or coal owners (if any) above named as addressees.

The above named coal operators or coal owners (if any) are notified that any objections they may desire to make to such proposed location, or which they are required to make by Section 8 of said Code, if the drilling of a well at said proposed location will cause a dangerous condition in or about their respective coal mines, must be received by or filed with the Department of Mines within ten days from the receipt of a copy of this notice and accompanying plat by said Department. Said coal operators are further notified that forms for use in making such objections will be furnished to them by the Department of Mines promptly on request and that all such objections must set forth as definitely as is reasonably possible the ground or grounds on which such objections are based and indicate the direction and distance the proposed location should be moved to overcome same.

(The next paragraph is to be completed only in Department's copy.)  
Copies of this notice and the enclosed plat were mailed by registered mail, or delivered to the above named coal operators or coal owners at their above shown respective addresses \_\_\_\_\_ day before or on the same day with the mailing or delivery of this copy to the Department of Mines at Charleston, West Virginia.

Very truly yours,  
PITTSBURGH & WEST VA GAS COMPANY

WELL OPERATOR  
John Union National Bank Bldg.  
STREET  
Clarksburg,  
CITY OR TOWN  
West Va.  
STATE

Address of Well Operator



10/06/2023

Section 8. If no such objections be filed or be found by the department of mines within said period of ten days from the receipt of such notice and plat by the department of mines, to said proposed location, the department shall forthwith issue to the well operator a drilling permit, certifying the status of such plat, that no objections have been made by the coal operators or land owners to the location or land marked by the department, and that the same is approved and the well operator authorized to proceed to drill at said location.



A-10

# PITTSBURGH AND WEST VIRGINIA GAS COMPANY

~~433 SIXTH AVENUE~~

~~PITTSBURGH PENNSYLVANIA~~

Clarksburg, West Va.,  
February 15, 1943.

West Virginia Department of Mines  
Oil and Gas Division.  
Charleston, West Va.,

Dear Mrs. Griffith:

We enclose you herewith Form OG-1,  
Notice of proposed location of oil and gas well, and  
well location map showing proposed location of Well  
No. 5428, Mary Barr et vir and Cecil B. Highland farm,  
Grant District, Wetzel County, West Va.,

Very truly yours,  
PITTSBURGH & WEST VA GAS COMPANY.

*F. E. Briden*  
F. E. Briden

FEB/M



10/06/2023



PITTSBURGH AND WEST VIRGINIA GAS COMPANY


PITTSBURGH AND WEST VIRGINIA GAS COMPANY  
Charleston, West Va.,  
February 12, 1928.

West Virginia Department of Mines  
Oil and Gas Division  
Charleston, West Va.,

Dear Mr. Griffith:

We enclose you herewith Form G-1,  
Notice of proposed location of oil and gas well, and  
well location map showing proposed location of well  
No. 222, Mary Barr et al and Cecil R. Nixland farm,  
Grant District, Wetzel County, West Va.,

Very truly yours,  
PITTSBURGH AND WEST VA GAS COMPANY



Jan 12



A-11

February 27, 1943

Pittsburgh & W. Va. Gas Company  
Clarksburg, West Virginia

Gentlemen:

Permit Wet-289 to drill Well No. 5428 on the  
Barr-Highland Farm, Grant District, Wetzel County, is  
enclosed.

Very truly yours,

Secretary  
OIL AND GAS DIVISION

MG/jh  
enc-2

CC: Inspector A. A. Hurley

10/06/2023



*A-12*

**PITTSBURGH AND WEST VIRGINIA GAS COMPANY**

UNION NATIONAL BANK BUILDING

CLARKSBURG, WEST VIRGINIA

June 22, 1943.

*File  
West-289  
DL*

West Virginia Department of Mines  
Oil and Gas Division.  
Charleston, West Va.,

Dear Mrs. Griffith:

We enclose you herewith Form OG-10  
Well Record on Well No.5428, Mary Barr et vir and Cecil  
B. Highland et ux farm, Grant District, Wetzel County,  
West Va.,

Very truly yours,  
PITTSBURGH & WEST VA GAS COMPANY.

*F. E. Beigden*  
F. E. Beigden.

FEB/M



10/06/2023



PITTSBURGH AND WEST VIRGINIA GAS COMPANY

UNION NATIONAL BANK BUILDING

CHARLESTON, WEST VIRGINIA

June 22, 1913.

*Rec'd by Mr. Griffith*

West Virginia Department of Mines  
Oil and Gas Division  
Charleston, West Va.


Dear Mrs. Griffith:

We enclose you herewith Form 00-10  
Well Record on Well No. 5238, Mary Barr et vir and Cecil  
B. Highland et ux farm, Grant District, Wetzel County,  
West Va.

Very truly yours,  
PITTSBURGH & WEST VA GAS COMPANY

*F. E. Dickson*

FEB 13





Formation	Color	Hard or Soft	Top	Bottom	Oil, Gas or Water	Depth Found	Remarks
Slate Shells	Dark	Hard	972	1125			
Red Rock	Red	Soft	1125	1136			
Lime	Light	Hard	1136	1163			
Freeport Coal	Black	Soft	1163	1166			
Slate Shells	Gray	"	1166	1195			
Lime	Light	Hard	1195	1250			
Slate Shells	Dark	Soft	1250	1265			
Lime	White	Hard	1265	1275			
Gas Sand	"	"	1275	1361			
Slate Shells	Dark	Soft	1361	1420			
1st. Salt Sand	White	Hard	1420	1470	Water	1470-75'	1/2 Bailer Hr.
Coal	Black	Soft	1470	1475			
Slate	Dark	"	1475	1515			
2nd. Salt Sand	"	Hard	1515	1548	Water	1	
Slate	"	Soft	1548	1564			
3rd. Salt Sand	"	Hard	1564	1663	Water	1586'	Hole full.
Slate	"	Soft	1663	1666			
Lime	Light	Hard	1666	1697			
Slate	Dark	Soft	1697	1705			
Lime	"	Hard	1705	1721			
Slate	Black	Soft	1721	1772			
Red Rock	Red	"	1772	1795			
Slate	Gray	"	1795	1854			
Lime	"	Hard	1854	1862			
Slate	"	Soft	1862	1867			
Big Lime	"	Hard	1867	1932			
Keener Sand	White	"	1932	1961			
Big Lime	"	"	1961	1998			
Big Injun	"	"	1998	2160	Sh. Gas	2029'	
Slate&Shells	Dark	Soft&Hard	2160	2256			
Lime	"	Hard	2256	2356			
Slate Shells	"	Soft	2356	2505			
Lime	"	Hard	2505	2518			
Slate Shells	Gray	Soft Hard	2518	2694			
Gordon Stray	White	Hard	2694	2735	Gas	2727-2730'	68/10 Water 1" F.M.
Slate	Dark	Soft	2735	2810			
Sand Shells	Light	Hard	2810	2816			
Slate Shells	"	Soft	2816	2835			
4th. Sand	"	Hard	2835	2841	Gas	2838-2840'	24/10 Mercury 1-1/2" F.M.
Slate	"	Soft	2841	2866			
Total Depth				2866			

10/06/2023

Date June 22, 1943. 194

PITTSBURGH & WEST VA GAS COMPANY.

APPROVED \_\_\_\_\_ Owner

By F. L. Bridgen (Title) \_\_\_\_\_





STATE OF WEST VIRGINIA DEPARTMENT OF MINES OIL AND GAS DIVISION

Littleton W.V.

WELL RECORD

Permit No. WET-289


Oil or Gas Well GAS (KIND)

Company Pittsburgh & West Va Gas Company. Address Clarksburg, West Va., Farm Mary Barr & C. B. Highland Acres 100 Location (waters) Littleton S/E. 1-4 Well No. 5428 Elev. 958' VA District Grant County Wetzel The surface of tract is owned in fee by Mary Barr et vir. R.F.D. Address Pine Grove, W.Va., Mineral rights are owned by Mary Barr & C. B. Highland. Pine Grove, W.Va., and address Clarksburg, W.Va., Drilling commenced April 9, 1943 Drilling completed June 16, 1943 Date Shot From To With Open Flow /10ths Water in 24 /10ths Merc. in 1-1/2" Volume 370,000 Cu. Ft. Rock Pressure 292 lbs. 24 hrs. Oil bbls., 1st 24 hrs. Fresh water feet. Salt water feet.

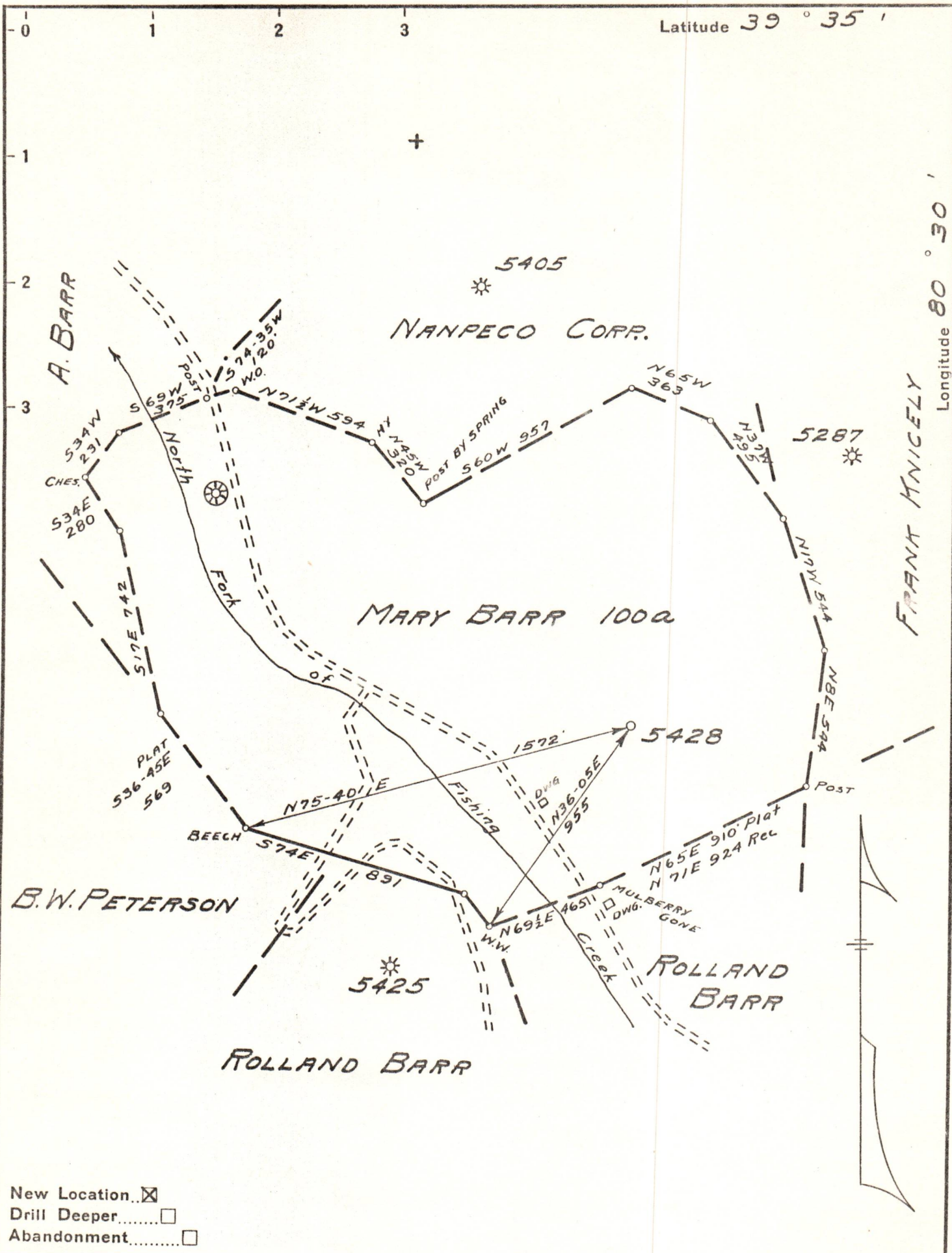
Table with columns: Casing and Tubing, Used in Drilling, Left in Well, Packers. Rows include sizes 16, 18, 10, 8 1/4, 6 1/2, 5 3/16, 3, 2 and packer details like Kind of Packer, Size of, Depth set, Perf. top/bottom.

CASING CEMENTED SIZE No. Ft. Date COAL WAS ENCOUNTERED AT 410 FEET 36 INCHES 647 FEET 36 INCHES 753 FEET 48 INCHES 1163 FEET 36 INCHES 1470 FEET 60 INCHES

Main stratigraphic log table with columns: Formation, Color, Hard or Soft, Top, Bottom, Oil, Gas or Water, Depth Found, Remarks. Lists various geological layers from Clay to Red Rock with their respective depths.







New Location..   
 Drill Deeper.....   
 Abandonment.....

Company PITTSBURGH & W.VA. GAS CO.  
 Address CLARKSBURG, W.VA.  
 Farm MARY BARR & C.B. HIGHLAND  
 Tract \_\_\_\_\_ Acres 100 Lease No. 22762A&B  
 Well (Farm) No. ONE Serial No. 5428  
 Elevation (Spirit Level) 958 VA.  
 Quadrangle LITTLETON SE 14  
 County WETZEL District GRANT  
 Engineer James T. Jeffries  
 Engineer's Registration No. 1084  
 File No. 118-85 Drawing No. \_\_\_\_\_  
 Date 2-5-43 Scale 1"=500'

STATE OF WEST VIRGINIA  
 DEPARTMENT OF MINES  
 OIL AND GAS DIVISION  
 CHARLESTON

WELL LOCATION MAP  
 FILE NO. WET-289 10/06/2023

+ Denotes location of well on United States Topographic Maps, scale 1 to 62,500, latitude and longitude lines being represented by border lines as shown.  
 - Denotes one inch spaces on border line of original tracing.