

STATE OF WEST VIRGINIA
DEPARTMENT OF MINES
OIL AND GAS DIVISION

NOTICE OF PROPOSED LOCATION OF OIL AND GAS WELL

To THE DEPARTMENT OF MINES,
Charleston, W. Va.

I. D. Morgan Heirs,
COAL OPERATOR OR COAL OWNER
c/o L. E. Morgan,
New Martinsville, W. Va.

SOUTH PENN NATURAL GAS COMPANY,
NAME OF WELL OPERATOR
Union Trust Building,
Parkersburg, W. Va.

(1/2) H. Laurie Smith, Trustee,
OWNER OF MINERAL RIGHTS:
1111 E. Main Street,
Richmond, Virginia.

November 18, 19 42.
PROPOSED LOCATION

Grant District
Wetzel County
Well No. 4
39' 45'
80' 30'
L. S. Walters Farm

(1/2) L. Everett Morgan et al
OWNER OF MINERAL RIGHTS
New Martinsville, W. Va.

GENTLEMEN:

The undersigned well operator is entitled to drill upon the above named farm or tract of land for oil and gas, having fee title thereto, (or as the case may be) under grant or lease dated December 22, 1892, made by L. S. Walters and Nancy A. Walters, his wife, to South Penn Oil Company, and recorded on the 2nd day of January, 1893, in the office of the County Clerk for said County in Book 36, page 645.

The enclosed plat was prepared by a competent engineer and shows the proposed location of a well to be drilled for oil and gas by the undersigned well operator on the farm and in the Magisterial District and County above named, determined by survey and courses and distances from two permanent points, or land marks.

The undersigned well operator is informed and believes there are no coal operators operating beds of coal beneath said farm or tract of land on which said well is located, or within 500 feet of the boundaries of the same, who have mapped their workings and filed their maps as required by law, excepting the coal operators or coal owners (if any) above named as addressees.

The above named coal operators or coal owners (if any) are notified that any objections they may desire to make to such proposed location, or which they are required to make by Section 3 of said Code, if the drilling of a well at said proposed location will cause a dangerous condition in or about their respective coal mines, must be received by, or filed with the Department of Mines within ten* days from the receipt of a copy of this notice and accompanying plat by said Department. Said coal operators are further notified that forms for use in making such objections will be furnished to them by the Department of Mines promptly on request and that all such objections must set forth as definitely as is reasonably possible the ground or grounds on which such objections are based and indicate the direction and distance the proposed location should be moved to overcome same.


(The next paragraph is to be completed only in Department's copy.)

Copies of this notice and the enclosed plat were mailed by registered mail, or delivered to the above named coal operators or coal owners at their above shown respective address _____ day before, or on the same day with the mailing or delivery of this copy to the Department of Mines at Charleston, West Virginia.

Very truly yours,

SOUTH PENN NATURAL GAS COMPANY,
By Edout E. Spang Land Agent.
WELL OPERATOR
Union Trust Building,
STREET
Parkersburg,
CITY OR TOWN
West Virginia. 10/06/2023
STATE

Address of Well Operator }



*Section 3 If no such objections be filed or be found by the department of mines, within said period of ten days from the receipt of said notice and plat by the department of mines, to said proposed location, the department shall forthwith issue to the well operator a drilling permit reciting the filing of such plat, that no objections have been made by the coal operators to the location, or found thereto by the department, and that the same is approved and the well operator authorized to proceed to drill at said location.

288

STATE OF WEST VIRGINIA
DEPARTMENT OF MINES
OIL AND GAS DIVISION

NOTICE OF PROPOSED LOCATION OF OIL AND GAS WELL

To The Department of Mines,
Charleston, W. Va.

Handwritten note:
I. B. Morgan Heirs
c/o I. B. Morgan
New Martinsville, W. Va.

SOUTH PENN NATURAL GAS COMPANY,
NAME OF WELL OPERATOR
Union Trust Building,
Parkersburg, W. Va.
COMPLETE ADDRESS

I. B. Morgan Heirs,
GOAL OPERATOR OR GOAL OWNER
c/o I. B. Morgan,
New Martinsville, W. Va.
ADDRESS

PROPOSED LOCATION
November 15, 1925
District Grant

(1/2) I. B. Morgan Heirs,
OWNER OF MINERAL RIGHTS
1111 E. Main Street,
Richmond, Virginia.
ADDRESS

County Wetzel
Well No. 4
I. B. Walters
Farm

(1/2) I. B. Morgan et al
OWNER OF MINERAL RIGHTS
New Martinsville, W. Va.
ADDRESS

GENTLEMEN:
The undersigned well operator is entitled to drill upon the above named farm or tract of land for oil and gas having fee title thereto, (or as the case may be) under grant or lease dated December 22, 1892 made by I. B. Walters and Mary A. Walters, his wife, to South Penn Oil Company and recorded on the 2nd day of January, 1925 in the office of the County Clerk for said County in Book 30 page 545.

The enclosed plat was prepared by a competent engineer and shows the proposed location of a well to be drilled for oil and gas by the undersigned well operator on the farm and in the Mineral District and County above named, determined by survey and courses and distances from two permanent points or land marks.

The undersigned well operator is informed and believes there are no coal operators operating beds of coal beneath said farm or tract of land on which said well is located, or within 500 feet of the boundary of the same, who have mapped their workings and filed their maps as required by law, excepting the coal operators or coal owners (if any) above named as addressees.

The above named coal operators or coal owners (if any) are notified that any objections they may desire to make to such proposed location, or which they are required to make by Section 3 of said Code, if the drilling of a well at said proposed location will cause a dangerous condition in or about their respective coal mines, must be received by, or filed with the Department of Mines within ten days from the receipt of a copy of this notice and accompanying plat by said Department. Said coal operators are further notified that forms for use in making such objections will be furnished to them by the Department of Mines promptly on request and that all such objections must set forth as definitely as is reasonably possible the ground or grounds on which such objections are based and indicate the direction and distance the proposed location should be moved to overcome same.

(The next paragraph is to be completed only in Department's copy.)
Copies of this notice and the enclosed plat were mailed by registered mail, or delivered to the above named coal operators or coal owners at their above shown respective addresses _____ day before, or on the same day with the mailing or delivery of this copy to the Department of Mines at Charleston, West Virginia.

Very truly yours,

BY _____
WELL OPERATOR
Union Trust Building,
STREET
Parkersburg,
CITY OR TOWN
West Virginia,
STATE

Address of Well Operator

10/06/2023

*Section 3. . . . If no such objections be filed or be found by the department of mines within said period of ten days from the receipt of said notice and plat by the department of mines to said proposed location, the department shall forthwith issue to the well operator a drilling permit, reciting the date of such permit, that no objections have been made by the coal operators to the location, or found therein by the department, and that the same is approved and the well operator authorized to proceed to drill at said location.

A-10

SOUTH PENN NATURAL GAS COMPANY

UNION TRUST BUILDING

PARKERSBURG, W. VA.

Nov. 18, 1942.

Department of Mines,

Charleston, W. Va.

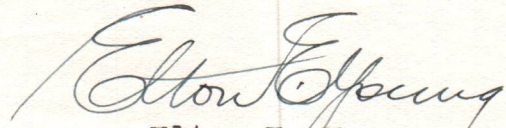
Attention: M.E. Griffith.

Gentlemen:-

We enclose herewith notice, in duplicate, of proposed location of South Penn Natural Gas Company's well No. 4 on the L. S. Walters Farm, Grant District, Wetzel County, West Virginia. Cloth tracing showing proposed location of this well is being forwarded under separate cover.

The minerals in the L. S. Walters Farm are owned, one-half H. Laurie Smith, Trustee, 1111 East Main St., Richmond, Virginia; and one-half L. Everett Morgan, et al., New Martinsville, W. Va.

Yours very truly,


Elton E. Young,
Land Agent.

EEY-JRM

Encl.



10/06/2023

A-11

November 30, 1942

South Penn Natural Gas Company
Union Trust Building
Parkersburg, West Virginia

Gentlemen:

Permit WET-288 to drill Well No. 4 on the
L. S. Walters Farm, Grant District, Wetzel County, is
enclosed.

Very truly yours,

Secretary
OIL AND GAS DIVISION

MG/jh
enc-2

10/06/2023

A-12

September 24, 1943

File

South Penn Natural Gas Company
Union Trust Building
Parkersburg, West Virginia

Gentlemen:

Please file record for Well No. 4 on the
L. S. Walters Farm, Grant District Wetzel County,
for which permit WET-298 was issued November 30,
1942.

Very truly yours,

Secretary
OIL AND GAS DIVISION

MG:K
CC: Inspector H. A. Sumney

B-2

Formation	Color	Hard or Soft	Top	Bottom	Oil, Gas or Water	Depth Found	Remarks
(CONTINUED)							
Slate			781	790			
Lime			790	800			
Broken Lime			800	830			
Lime			830	840			
Slate			840	853			
Red Rock			853	865			
White Sand			865	880			
Lime Shells			880	900			
Slate & Lime			900	918			
Red Rock			918	945			
Murphy Sand			945	973			
Red Slate			973	977			
White Lime			977	998			
Red Rock			998	1004			
Black Shale			1004	1010			
Lime			1010	1024			
White Slate			1024	1034			
White Lime			1034	1040			
Pink Slate			1040	1071			
Little Dunkard Sand			1071	1120			
Sand			1140	1159	Gas & Oil	1103-1116	
TOTAL DEPTH				1160			
<u>REMARKS</u>							
First two weeks production was 7 barrels per day. Gas blowed down to 1.4" Water thru 1/2" ope. - 6,845 cu. ft.							

10/06/2023

MEET RECORD

Date January 22nd., 194 4

APPROVED SOUTH PENN NATURAL GAS COMPANY, Owner

By Elton Spang, Land Agent
(Title)

B-1



STATE OF WEST VIRGINIA
DEPARTMENT OF MINES
OIL AND GAS DIVISION

WELL RECORD

Permit No. WET-288

Oil or Gas Well Oil
(KIND)

Company South Penn Natural Gas Company
Address Union Trust Bldg., Parkersburg, W. Va.
Farm L. S. Walters Acres 56
Location (waters) Buck Run
Well No. 4 Elev. 985.13-Gr.
District Grant County Wetzel
The surface of tract is owned in fee by T.J. & Lucy Fisher
Address Smithfield, W. Va.
Mineral rights are owned by L. Everett Morgan, et al.
Address New Martinsville, W. Va.
Drilling commenced February 22, 1943
Drilling completed March 10, 1943
Date Shot 3-11-43 From 1104 To 1116
With 30 Qts.
Open Flow /10ths Water in InCh
/10ths Merc. in InCh
Volume 27,912 Cu. Ft.
Rock Pressure - lbs. hrs.
Oil See remarks bbls., 1st 24 hrs.
~~Fresh~~ water 240-245 feet feet
Salt water feet feet

Casing and Tubing	Used in Drilling	Left in Well	Packers
Size			Kind of Packer
16			
18			
10	488'	488'	Size of
8 1/4	1086'	1086'	
6 3/8			Depth set
5 3/8			
3			Perf. top
2			Perf. bottom
Liners Used			Perf. top
			Perf. bottom


CASING CEMENTED SIZE No. Ft. Date
COAL WAS ENCOUNTERED AT 665 FEET 36 INCHES
772 FEET 108 INCHES FEET INCHES
FEET INCHES FEET INCHES

Formation	Color	Hard or Soft	Top	Bottom	Oil, Gas or Water	Depth Found	Remarks
Yellow Clay			0	14			
Yellow Lime			14	18			
White Slate			18	25			
Lime & Slate			25	50			
Red Slate			50	75			
White Lime			75	100			
Slate & Lime			100	200			
Hard Lime			200	220			
Red Slate			220	235			
Gritty Lime			235	255			
Dark Slate			255	284	Water	240-245-Just with	enough to drill
Lime & Slate			284	300			
White Sand			300	340			
Dark Slate			340	358			
Gritty Lime			358	372			
Slate & Lime			375	400			
Dark Slate			400	445			
Bluff Sand			445	495			
Dark Slate			495	503			
White Sand			503	530			
White Slate			530	534			
White Lime			534	552			
White Slate			552	565			
White Lime			565	662			
Slate			662	665			
Mapletown Coal			665	668			
Slate			668	673			
Lime			673	692			
Slate			692	698			
White Lime			698	708			
White Slate			708	710			
White Lime			710	740			
Dark Slate			740	748			
Lime			748	760			
Slate			760	772			
Pgh. Coal			772	781			

(CONTINUED)

(Over)

10/06/2023



RECEIVED

SEP 30 1980

1.0 API well number: (If not available, leave blank. 14 digits.)	47-103-0288			
2.0 Type of determination being sought: (Use the codes found on the front of this form.)	108 Section of NGPA		Category <u>Oil & GAS DIVISION</u>	
3.0 Depth of the deepest completion location: (Only needed if sections 103 or 107 in 2.0 above.)	_____ feet			
4.0 Name, address and code number of applicant: (35 letters per line maximum. If code number not available, leave blank.)	Pennzoil Company			014730
	Name P. O. Box 1588			Seller Code
	Street Parkersburg WV 26101			
	City State Zip Code			
5.0 Location of this well: [Complete (a) or (b).] (a) For onshore wells (35 letters maximum for field name.)	Grant			
	Field Name Wetzel WV			State
(b) For OCS wells:	Area Name _____			Block Number _____
	Date of Lease: Mo. Day Yr.			OCS Lease Number _____
(c) Name and identification number of this well: (35 letters and digits maximum.)	L. S. Walters #4			
(d) If code 4 or 5 in 2.0 above, name of the reservoir: (35 letters maximum.)	_____			
6.0 (a) Name and code number of the purchaser: (35 letters and digits maximum. If code number not available, leave blank.)	Consolidated Gas Supply Corp.			004228
	Name			Buyer Code
(b) Date of the contract:	0, 8, 1, 9, 7, 6 Mo. Day Yr.			
(c) Estimated annual production:	2 MMcf.			
	(a) Base Price (\$/MMBTU)	(b) Tax	(c) All Other Prices [Indicate (+) or (-).]	(d) Total of (a), (b) and (c)
7.0 Contract price: (As of filing date. Complete to 3 decimal places.)	2.740	0.192	0.586	3.518
8.0 Maximum lawful rate: (As of filing date. Complete to 3 decimal places.)	2.740	0.192	0.586	3.518
9.0 Person responsible for this application:	James A. Crews			Manager, East. Div.
	Name			Title
	Signature _____			
	September 5, 1980			(304) 422-6565
Date Application is Completed			Phone Number	
Agency Use Only				
Date Received by Juris. Agency				
SEP 30 1980				
Date Received by FERC				

10/06/2023

PARTICIPANTS:

DATE:

BUYER-SELLER

WELL OPERATOR:

Pennzoil Company

FEB 20 1981

014730

FIRST PURCHASER:

Consolidated Gas Supply Corp

004228

OTHER:

W. Va. Department of Mines, Oil & Gas Division

WELL DETERMINATION FILE NUMBER

800930-108-103:0288

Qualifies 19 Aug 81

Use Above File Number on all Communications
Relating to Determination of this Well

Walters 4
CHECK EACH ITEM AS COMPLETE OR NOTE WHAT IS MISSING

EM NO.

- 1. FERC -121 Items not completed - Line No. _____
- 2. IV-1 Agent James A. Crews
- 3. IV-2 Well Permit _____
- 4. IV-6 Well Plat
- 5. IV-35 Well Record Drilling Deepening _____
- 6. IV-36 Gas-Oil Test: Gas Only _____ Was Oil Produced? _____ Ratio _____
- 7. IV-39 Annual Production 19 ^{months}/_{years}
- 8. IV-40 90 day Production 92 Days off line: _____
- 9. IV-48 Application for certification. Complete?
- 17. IV Form 51 - 52 - 53 - 54 - 55 - 56 - 57 - 58 Complete? Affidavit Signed
- 28. Other: Survey _____ Logs _____ Geological Charts _____
Structure Map _____ 1: 4000 Map _____ Well Tabulations _____
Gas Analyses _____
- (5) Date commenced: 2-22-43 Date completed 3-11-43 Deepened _____
- (5) Production Depth: 1104-1116'
- (5) Production Formation: Little Dunkard Sand
- (5) Final Open Flow: 27,912 CF. ; 7 bbl/day
- (5) After Frac. R. P. N/A.
- (6) Other Gas Test: _____
- (7) Avg. Daily Gas from Annual Production: $\frac{431}{366} = 1.02 M.$ $\frac{143}{366} = .4 \text{ bbl/day}$
- (8) Avg. Daily Gas from 90-day ending w/1-120 days $\frac{0}{92} \text{ No Gas}$; $\frac{34}{92} = .4 \text{ bbl/day}$
- (8) Line Pressure: N/A. PSIG from Daily Re
- (5) Oil Production: yes From Completion Report 7 bbl/day
- 17. Does lease inventory indicate enhanced recovery being done No
- 17. Is affidavit signed? Notarized? **10/06/2023**
- Does official well record with the Department confirm the submitted information? _____
- Additional information _____ Does computer program confirm? _____
- Determination Objected to _____ By Whom? _____

SB.

Records of the State of West Virginia

Oil & Gas production records searched & posted to
IV-13 "Annual Report of Production".

Are you aware of any other information which would tend to be inconsistent with the
information specified above? Yes No If yes, indicate the type and source of the
information.

AFFIDAVIT

I, James A. Crows, having been first sworn according to law, state that
I have caused to be made a diligent search of these records heretofore indicated in the manner
before described, that the information contained in this document is true and accurate and that
on the basis of the records and examinations heretofore described, and to the best of my personal
knowledge and belief, and well for which this certification is sought qualifies as a stripper well.

STATE OF WEST VIRGINIA,

COUNTY OF Mingo, TO WIT:

Head Paden, a Notary Public in and for the state and county aforesaid,
do hereby certify that James A. Crows, whose name is signed to the writing above, bearing date

the 5 day of September, 1980, has acknowledged the same before me, in my county aforesaid.

Given under my hand and official seal this 15 day of September, 1980

My term of office expires on the 14 day of November, 1989.

10/06/2023

Head Paden

September 5 1988
L. S. Walters
#4
103 -0288

WEST VIRGINIA DEPARTMENT OF ENVIRONMENT & NATURAL RESOURCES
NATURAL GAS DIVISION

WELL IDENTIFICATION STATE
STANDARD WELL
NCGA Section 103

DESIGNATED AGENT James A. Crews
ADDRESS P. O. Box 1533
Parkersburg, WV 26101
LOCATION: Elevation 985.13
Waterhead NA
Dist. Grant County Wetzel Quad Little
Gas Purchase Contract No. *
Meter Chart Code *
Date of Contract *

WELL OPERATOR Penncoil Company
ADDRESS P. O. Box 1533
Parkersburg, WV 26101
GAS PURCHASER *
ADDRESS *

* * * * *

Provide a complete inventory of the lease and production equipment used for the well for the previous 24 months or, if less than 24 months, the period the well has been in production. Include a complete list of equipment or processes used in connection with recognized enhanced recovery techniques during completion or production. (Attach separate sheets, if necessary.)

Standard wellhead arrangement with no extraordinary lease production equipment.

List all records reasonably available to you which contain information relevant to a determination of ownership, including production records, BLD Tax Records and royalty payment records, and indicate the location of such records.

Gas Production Records) Location: Penncoil Company
Oil Production Records) 601 Grand Central Ave.
Vienna, WV 26105

* Not Dedicated.

10/06/2023

IV-39-WC

STATE OF WEST VIRGINIA
DEPARTMENT - MINES
DIVISION - OIL AND GAS

YEAR 1979

API # 17-103-0288 FARM L.S. Walters #4

COUNTY Wetzel

OPERATOR Pennzoil Company

REPORT OF MONTHLY PRODUCTION
GAS VOLUMES IN MCF @ 14.73
OIL IN BARRELS @ 60 DEGREES

REPORT DATE 9/15/80

GAS MCF	OIL BBL	DAYS ON LINE	FARM	COUNTY	AVG. FLOW PRESSURE	SHUT-IN PRESSURE	TOTALS
0	0	0	0	0	0	0	262
J-26	F-10	M-13	A-13	M-11	J-7	S-14	156
31	28	31	30	31	31	30	

YEAR 1980

API FARM 36 186

COUNTY 32

GAS MCF	OIL BBL	DAYS ON LINE	FARM	COUNTY	AVG. FLOW PRESSURE	SHUT-IN PRESSURE	TOTALS
0	0	0	0	0	0	0	
J-11	F-11	M-17	A-9	M-10	J-11	J-13	
31	29	31	30	31	30	31	

SUMMARIZATION SCHEDULE
Section 271, 804 (b)

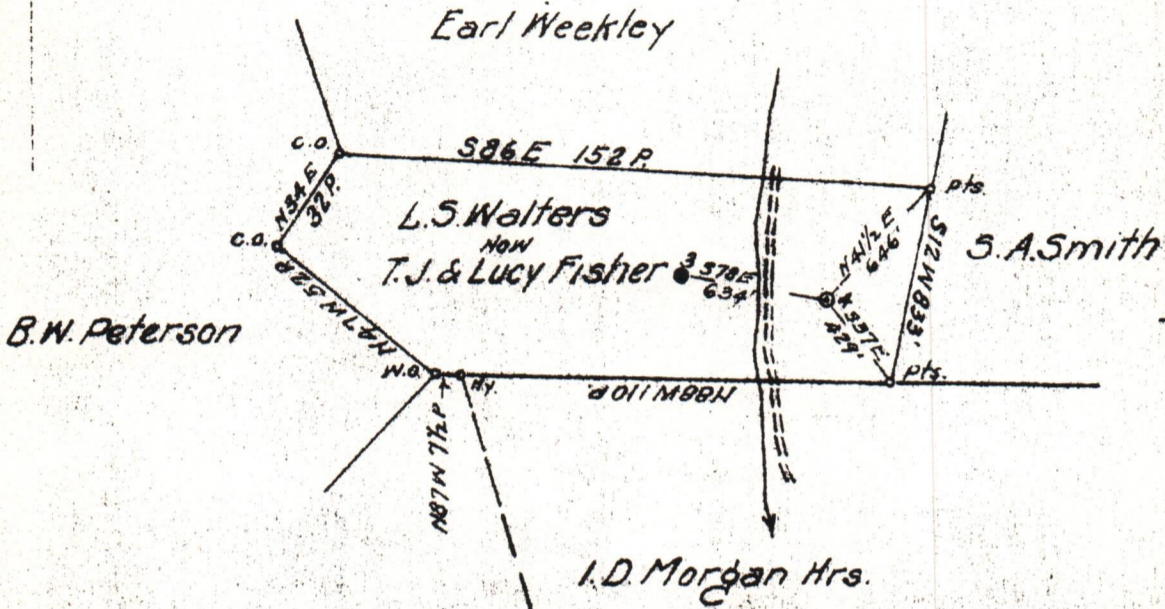
In accordance with Section 271.804 (b) please list all other wells which are to be used in determining this well classification under Part 271 Subpart II.

API NUMBERS

10/06/2023

Latitude 39 35

Longitude 80 30



Coal: I.D. Morgan Hrs.
 % L. E. Morgan
 New Martinsville, W. Va.
 Surface: T.J. & Lucy Fisher
 Smithfield, W. Va.

ALM.
 ON 800
 12-1-42

New Location
 Drill Deeper
 Abandonment

N5E6 Map N59

Company South Penn Natural Gas Co.
 Address Parkersburg, W. Va.
 Farm L. S. Walters.
 Tract _____ Acres 56 Lease No. 11581
 Well (Farm) No. 4 Serial No. _____
 Elevation (Spirit Level) 985.13
 Quadrangle Littleton
 County Wetzel District Grant
 Engineer A.C. Hilbert
 Engineer's Registration No. _____
 File No. _____ Drawing No. _____
 Date Nov. 12, 1942 Scale 1" = 800'

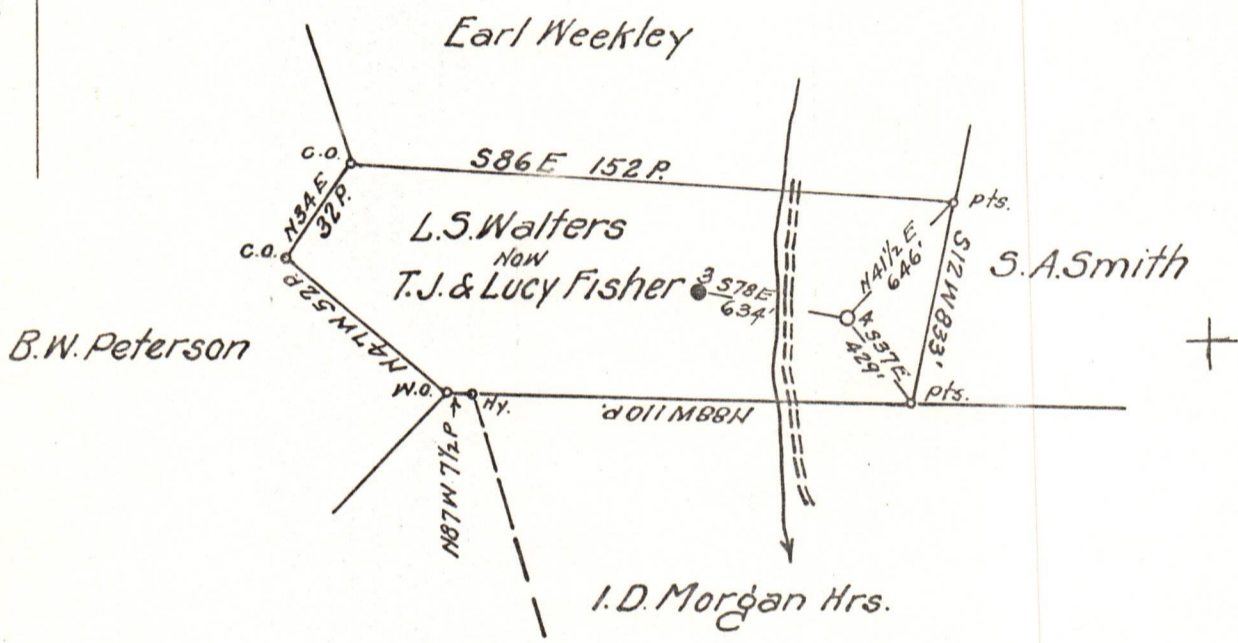

STATE OF WEST VIRGINIA
 DEPARTMENT OF MINES
 OIL AND GAS DIVISION
 CHARLESTON

WELL LOCATION MAP
 FILE NO. NET-288

10/06/2023

+ Denotes location of well on United States Topographic Maps, scale 1 to 62,500, latitude and longitude lines being represented by border lines as shown.

- Denotes one inch spaces on border line of original tracing.



Coal: I.D. Morgan Hrs.
 % L. E. Morgan
 New Martinsville, W. Va.
 Surface: T.J. & Lucy Fisher
 Smithfield, W. Va.

New Location...
 Drill Deeper.....
 Abandonment.....

N5E6 Map N59

Company South Penn Natural Gas Co.
 Address Parkersburg, W. Va.
 Farm L.S. Walters.
 Tract _____ Acres 56 Lease No. 11581
 Well (Farm) No. 4 Serial No. _____
 Elevation (Spirit Level) 985.13
 Quadrangle Littleton
 County Wetzel District Grant
 Engineer A.C. Hilbert
 Engineer's Registration No. _____
 File No. _____ Drawing No. _____
 Date Nov. 12, 1942 Scale 1"=800'

STATE OF WEST VIRGINIA
 DEPARTMENT OF MINES
 OIL AND GAS DIVISION
 CHARLESTON

WELL LOCATION MAP
 FILE NO. WET-288 10/06/2023

+ Denotes location of well on United States Topographic Maps, scale 1 to 62,500, latitude and longitude lines being represented by border lines as shown.
 - Denotes one inch spaces on border line of original tracing.