

STATE OF WEST VIRGINIA
DEPARTMENT OF MINES
OIL AND GAS DIVISION

NOTICE OF PROPOSED LOCATION OF OIL AND GAS WELL
TO BE DRILLED DEEPER

To THE DEPARTMENT OF MINES,
Charleston, W. Va.

LITTLETON FUEL COMPANY

COAL OPERATOR OR COAL OWNER

ALLEN D. WILLIAMS, Atty-in-Fact,
UNIONTOWN, PA.

ADDRESS

CARNEGIE NATURAL GAS COMPANY

NAME OF WELL OPERATOR

1014 FRICK BUILDING
PITTSBURGH, PA.

COMPLETE ADDRESS

OWNERS of MINERAL RIGHTS:

~~COAL OPERATOR OR COAL OWNER~~

H. L. UTT, UNIONTOWN, W. VA.

ADDRESS

IRA UTT, R.D.#3, Box 24,

OWNER OF MINERAL RIGHTS

MANNINGTON, W. VA.

ADDRESS

JULY 29, 1942.

1942

PROPOSED LOCATION

GRANT

District

WETZEL

County

Well No. 2-1374

39° 40'
80° 30'

H. L. and IRA UTT

Farm

GENTLEMEN :

The undersigned well operator is entitled to drill upon the above named farm or tract of land for oil and gas, having fee title thereto, (or as the case may be) under grant or lease dated DECEMBER 30, 1904, made by THOMAS UTT and SUSANNA UTT, to CARNEGIE NATURAL GAS COMPANY, and recorded on the 8th day of AUGUST, 1912, in the office of the County Clerk for said County in Book 2-A, page 174.

The enclosed plat was prepared by a competent engineer and shows the proposed location of a well to be drilled for oil and gas by the undersigned well operator on the farm and in the Magisterial District and County above named, determined by survey and courses and distances from two permanent points, or land marks.

The undersigned well operator is informed and believes there are no coal operators operating beds of coal beneath said farm or tract of land on which said well is located, or within 500 feet of the boundaries of the same, who have mapped their workings and filed their maps as required by law, excepting the coal operators or coal owners (if any) above named as addressees.

The above named coal operators or coal owners (if any) are notified that any objections they may desire to make to such proposed location, or which they are required to make by Section 3 of said Code, if the drilling of a well at said proposed location will cause a dangerous condition in or about their respective coal mines, must be received by, or filed with the Department of Mines within ten* days from the receipt of a copy of this notice and accompanying plat by said Department. Said coal operators are further notified that forms for use in making such objections will be furnished to them by the Department of Mines promptly on request and that all such objections must set forth as definitely as is reasonably possible the ground or grounds on which such objections are based and indicate the direction and distance the proposed location should be moved to overcome same.

(The next paragraph is to be completed only in Department's copy.)

Copies of this notice and the enclosed plat were mailed by registered mail, or delivered to the above named coal operators or coal owners at their above shown respective address _____ day _____ before, or on the same day with the mailing or delivery of this copy to the Department of Mines at Charleston, West Virginia.

Very truly yours,

CARNEGIE NATURAL GAS COMPANY,

By [Signature]

WELL OPERATOR Land Agent.

1014 FRICK BUILDING

STREET

PITTSBURGH

CITY OR TOWN

PENNSYLVANIA

STATE

10/13/2023



Address
of
Well Operator }

*Section 3. If no such objections be filed or be found by the department of mines, within said period of ten days from the receipt of said notice and plat by the department of mines, to said proposed location, the department shall forthwith issue to the well operator a drilling permit reciting the filing of such plat, that no objections have been made by the coal operators to the location, or found thereto by the department, and that the same is approved and the well operator authorized to proceed to drill at said location.

283

A-2



STATE OF WEST VIRGINIA
DEPARTMENT OF MINES
OIL AND GAS DIVISION

NOTICE OF PROPOSED LOCATION OF OIL AND GAS WELL
WELL TO BE DRILLED DEEPER

To THE DEPARTMENT OF MINES,
Charleston, W. Va.

LITTLETON FUEL COMPANY

COAL OPERATOR OR COAL OWNER
Allen D. Williams, Atty-in-Fact,
UNIONTOWN, PA.

ADDRESS

CARNEGIE NATURAL GAS COMPANY

NAME OF WELL OPERATOR
1015 FRICK BUILDING
PITTSBURGH, PA.

COMPLETE ADDRESS

OWNERS of MINERAL RIGHTS:

COAL OPERATOR OR COAL OWNER

H. L. UTT, UNIONTOWN, W. VA.

ADDRESS

IRA UTT, R.D. #3, Box 24,

OWNER OF MINERAL RIGHTS

MANNINGTON, W. VA.

ADDRESS

MAY 31, 19 44

PROPOSED LOCATION

GRANT District

WETZEL County

Well No. 2-1374

H. L. and IRA UTT Farm

GENTLEMEN:

The undersigned well operator is entitled to drill upon the above named farm or tract of land for oil and gas, having fee title thereto, (or as the case may be) under grant or lease dated _____ DECEMBER 30, 1904, made by THOMAS UTT and SUSANNA UTT, to CARNEGIE NATURAL GAS COMPANY, and recorded on the 8th day of AUGUST, 1912, in the office of the County Clerk for said County in Book 2-A, page 174.

The enclosed plat was prepared by a competent engineer and shows the proposed location of a well to be drilled for oil and gas by the undersigned well operator on the farm and in the Magisterial District and County above named, determined by survey and courses and distances from two permanent points, or land marks.

The undersigned well operator is informed and believes there are no coal operators operating beds of coal beneath said farm or tract of land on which said well is located, or within 500 feet of the boundaries of the same, who have mapped their workings and filed their maps as required by law, excepting the coal operators or coal owners (if any) above named as addressees.

The above named coal operators or coal owners (if any) are notified that any objections they may desire to make to such proposed location, or which they are required to make by Section 3 of said Code, if the drilling of a well at said proposed location will cause a dangerous condition in or about their respective coal mines, must be received by, or filed with the Department of Mines within ten* days from the receipt of a copy of this notice and accompanying plat by said Department. Said coal operators are further notified that forms for use in making such objections will be furnished to them by the Department of Mines promptly on request and that all such objections must set forth as definitely as is reasonably possible the ground or grounds on which such objections are based and indicate the direction and distance the proposed location should be moved to overcome same.

(The next paragraph is to be completed only in Department's copy.)

Copies of this notice and the enclosed plat were mailed by registered mail, or delivered to the above named coal operators or coal owners at their above shown respective address _____ day _____ before, or on the same day with the mailing or delivery of this copy to the Department of Mines at Charleston, West Virginia.

Very truly yours,

CARNEGIE NATURAL GAS COMPANY,

By B. A. Archer
WELL OPERATOR Land Agent.

1015 FRICK BUILDING

STREET

PITTSBURGH,


CITY OR TOWN

PENNSYLVANIA

STATE

Address of Well Operator

10/13/2023



*Section 3. . . . If no such objections be filed or be found by the department of mines, within said period of ten days from the receipt of said notice and plat by the department of mines, to said proposed location, the department shall forthwith issue to the well operator a drilling permit reciting the filing of such plat, that no objections have been made by the coal operators to the location, or found thereto by the department, and that the same is approved and the well operator authorized to proceed to drill at said location.



STATE OF WEST VIRGINIA
DEPARTMENT OF MINES
OIL AND GAS DIVISION

NOTICE OF PROPOSED LOCATION OF OIL AND GAS WELL
WELL TO BE DRILLED DEEPER

To The Department of Mines,
Charleston, W. Va.

W. Va.

CARNegie NATURAL GAS COMPANY
NAME OF WELL OPERATOR
1015 FRICK BUILDING
PITTSBURGH, PA.
COMPLETE ADDRESS

LITTLETON FUEL COMPANY
COAL OPERATOR OR COAL OWNER
Allen D. Williams, Atty-in-Fact,
UNIONTOWN, PA.
ADDRESS

PROPOSED LOCATION
MAY 31 1924

OWNERS OF MINERAL RIGHTS:
UNIONTOWN, W. VA.

District GRANT

ADDRESS
H. I. UTT, UNIONTOWN, W. VA.

County WETZEL

OWNER OF MINERAL RIGHTS
IRA UTT, R. D. #5, Box 51,
UNIONTOWN, W. VA.

Well No. S-1374

MANNINGTON, W. VA.

Farm H. I. and IRA UTT

ADDRESS

ENTIREMENT:
The undersigned well operator is entitled to drill upon the above named farm or tract of land for oil and gas, having fee title thereto, (or as the case may be) under grant or lease dated DECEMBER 30, 1904, made by THOMAS UTT and SUSANNA UTT to CARNegie NATURAL GAS COMPANY, and recorded on the 31st day of AUGUST, 1912, in the office of the County Clerk for said County in Book S-A, page 141.

The enclosed plat was prepared by a competent engineer and shows the proposed location of a well to be drilled for oil and gas by the undersigned well operator on the farm and in the Marston District and County above named, determined by survey and courses and distances from two permanent points, or land marks.
The undersigned well operator is informed and believes there are no coal operators operating beds of coal beneath said farm or tract of land on which said well is located, or within 500 feet of the boundary of the same, who have mapped their workings and filed their maps as required by law, excepting the coal operators or coal owners (if any) above named as addressees.
The above named coal operators or coal owners (if any) are notified that any objections they may desire to make to such proposed location, or which they are required to make by Section 8 of said Code, if the drilling of a well at said proposed location will cause a dangerous condition in or about their respective coal mines must be received by or filed with the Department of Mines within ten days from the receipt of a copy of this notice and accompanying plat by said Department. Said coal operators are further notified that forms for use in making such objections will be furnished to them by the Department of Mines promptly on request and that all such objections must set forth as definitely as is reasonably possible the ground or grounds on which such objections are based and indicate the direction and distance the proposed location should be moved to overcome same.

(The next paragraph is to be completed only in Department's copy.)
Copies of this notice and the enclosed plat were mailed by registered mail, or delivered to the above named coal operators or coal owners at their above shown respective addresses _____ day _____ before _____ on the _____ day with the mailing or delivery of this copy to the Department of Mines at Charleston, West Virginia.

Very truly yours,
CARNegie NATURAL GAS COMPANY,
BY _____
WELL OPERATOR
1015 FRICK BUILDING
PITTSBURGH,
PENNSYLVANIA
CITY OR TOWN
STREET
STATE

Address of Well Operator
PITTSBURGH, PA.
DEPARTMENT OF MINES
WEST VIRGINIA
RECEIVED

10/13/2023

*Section 8. If no such objections be filed or be found by the department of mines, within said period of ten days from the receipt of said notice and plat by the department of mines, to said proposed location, the department shall forthwith issue to the well operator a drilling permit reciting the date of such plat, that no objections have been made by the coal operators to the location, or found therein by the department, and that the same is approved and the well operator authorized to proceed to drill at said location.

A 10

July 30, 1942

Littleton Fuel Company
Allen D. Williams, Attorney-in-Fact
Uniontown, Pennsylvania

Gentlemen:

A notice of proposed location of Well No. 2-1374 on the H. L. & Ira Utt Farm, Grant District, Wetzel County, has been received from the Carnegie Natural Gas Company, Pittsburgh, Pennsylvania. A copy of the notice and location plat should have been mailed you by the well operator.

If you have any objections to the proposed location, please file same not later than August 9, 1942.

Very truly yours,

Secretary
OIL AND GAS DIVISION

MG/jh

10/13/2023

A-11

August 10, 1942

Carnegie Natural Gas Company
1014 Frick Building
Pittsburgh, Pennsylvania

Gentlemen:

Permit WET-283 to drill deeper Well No. 2-1374 on
the H. L. & Ira Utt Farm, Grant District, Wetzel County, is
enclosed.

Very truly yours,

Secretary
OIL AND GAS DIVISION

MG/jh
enc-2

CC: Inspector D. G. Courtney

10/13/2023

A-12

February 11, 1943

File

Wet-283-D

Carnegie Natural Gas Company
1014 Frick Building
Pittsburgh, Pennsylvania

Gentlemen:

Please file record for Well No. 2-1374 on
the H. L. & Ira Utt Farm, Grant District, Wetzel
County, for which permit WET-283 was issued August
10, 1942.

Very truly yours,

Secretary
OIL AND GAS DIVISION

MG:K
Encl. 2

B-1

WEST VIRGINIA DEPARTMENT OF MINES
OIL AND GAS DIVISION

WELL RECORD

Permit No. WVF-283

WELL TO BE DRILLED DEEPER

Oil or Gas Well GAS
(Kind)

Company CARNEGIE NATURAL GAS COMPANY
 Address 1014 FRICK BLDG., PITTSBURGH, PA.
 Farm H. L. and IRA UTT Acres 50
 Location (waters) Branch of Big Run
 Well No. 2-1374 Elev. 1515
 District GRANT County WETZEL
 The surface of tract is owned in fee by H. L. UTT
 Address UNIONTOWN, W. VA.
 Mineral rights are owned by SAME and
IRA UTT Address MANNINGTON, W.VA.
 Drilling commenced 12-2-26
 Drilling completed 1-12-27 D.D. 6-27-30
 Date shot _____ Depth of shot _____
 Open Flow /10ths Water in _____ Inch
 /10ths Merc. in _____ Inch
 Volume INITIAL - 1,000,000, D.D.- 380,000 Cu. Ft.
 Rock Pressure _____ lbs. _____ hrs.
 Oil _____ bbls., 1st 24 hrs.
 Fresh water _____ feet _____ feet
 Salt water 1970 feet 2066 feet

Casing and Tubing	Used in Drilling	Left in Well	Packers
Size			
16			Kind of Packer _____
13			<u>Anchor</u>
10		<u>250'</u>	Size of _____
8 1/4		<u>1618'</u>	<u>6-5/8 x 3</u>
6 5/8		<u>2267'</u>	Depth set _____
5 3/16			<u>2305'</u>
3			Perf. top _____
2		<u>2327'</u>	Perf. bottom _____
Liners Used _____			Perf. top _____
			Perf. bottom _____

CASING CEMENTED _____ SIZE _____ No. FT. _____ Date _____
 COAL WAS ENCOUNTERED AT 774 FEET _____ INCHES
1062 FEET _____ INCHES 1152 FEET _____ INCHES
 _____ FEET _____ INCHES _____ FEET _____ INCHES

Formation	Color	Hard or Soft	Top	Bottom	Oil Gas or Water	Depth Found	Remarks
Waynesburg Coal			774'	777'			
Mapleton Coal			1062	1066			
Pittsburgh Coal			1152	1158			
Murphy Sand			1280	1324	Show of Gas	1315-1318	
Little Dunkard			1546	1594			
Big Dunkard			1614	1667			
Gas Sand			1690	1716			
1st Salt Sand			1898		Gas at	1901-1904	
TOTAL DEPTH		1-12-27		1908			
1st Salt Sand				1940			
2nd Salt Sand			1955	2005	Water	1970	
3rd Salt Sand			2048	2091	Water	2066	
4th salt Sand			2160	2195			
Marion Sand			2265		Show of Gas	2278	
					Show of Gas	2298-2300	
					and Oil	2314-2316	
					Gas at		
TOTAL DEPTH		6-27-30		2327			



10/13/2023

[Handwritten signature]

WEST VIRGINIA DEPARTMENT OF MINES
OIL AND GAS DIVISION

WELL RECORD

B-2
Linton

Permit No. WET-283 -D Old gas well drilled deeper

Oil or Gas Well Gas
(Kind)

Company Carnegie Natural Gas Company
 Address Hundred, West Virginia.
 Farm H. L. & Ira Utt Acres 50
 Location (waters) Branch Big Run
 Well No. E-1374 Elev. 1190'
 District Grant County Wetzel
 The surface of tract is owned in fee by H. L. Utt
 Address Uniontown, W. Va.
 Mineral rights are owned by H. L. Utt, Uniontown, W. Va. and
Ira Utt, Route #3, Box 24, Mannington, W. Va.
 Drilling commenced December 7th, 1942
 Drilling completed March 24th, 1943
 Date shot ----- Depth of shot -----
 Open Flow 44 /10ths Water in 5" Inch
----- /10ths Merc. in ----- Inch
 Volume 630,000 Cu. Ft.
 Rock Pressure 220 lbs. 1 hrs.
 Oil ----- bbls., 1st 24 hrs.
 Fresh water ----- feet ----- feet
 Salt water 0 feet ----- feet

Casing and Tubing	Used in Drilling	Left in Well	Packers
Size			
16			Kind of Packer
13			<u>Bottom Hole Packer</u>
10			Size of <u>6-5/8"</u>
8 1/4			
6 5/8	<u>283'</u>		Depth set <u>2278'</u>
5 3/16			
3			Perf. top
2			Perf. bottom
Liners Used			Perf. top
			Perf. bottom

CASING CEMENTED ----- SIZE ----- No. FT. ----- Date -----
 COAL WAS ENCOUNTERED AT ----- FEET ----- INCHES
----- FEET ----- INCHES ----- FEET ----- INCHES
----- FEET ----- INCHES ----- FEET ----- INCHES

Formation	Color	Hard or Soft	Top	Bottom	Oil Gas or Water	Depth Found	Remarks
Maxton Sand	Dark	Hard	2265'	2351'			
Pencil Cave	Dark	Soft	2351'	2355'			
Big Lime	Light	Hard	2355'	2412'			
Big Injun	Light	Hard	2412'	2586'	Gas	2494' - 2499'	
Slate	Dark	Soft	2586'	2590'			
Squaw Sand	Light	Hard	2590'	2627'			
Slate	Light	Soft	2627'	2637'			
Lime	Light	Hard	2637'	2665'			
Slate	Dark	Soft	2665'	2670'			
Total Depth			2670'				



10/13/2023

[Handwritten signature]

Littleton B-3

WEST VIRGINIA DEPARTMENT OF MINES
OIL AND GAS DIVISION

WELL RECORD


Permit No. WET-283-D

Oil or Gas Well GAS
(Kind)

Company <u>Carnegie Natural Gas Company</u>	Casing and Tubing	Used in Drilling	Left in Well	Packers
Address <u>1014 Friok Bldg. Pittsburgh, Pa.</u>	Size			
Farm <u>Thomas Utt</u> Acres <u>50</u>	16			Kind of Packer <u>Hook Wall</u>
Location (waters) <u>Big Run</u>	13			Size of <u>6-5/8" x 3</u>
Well No. <u>E-1374</u> Elev. <u>1515'</u>	10			Depth set <u>2392'</u>
District <u>Grant</u> County <u>Wetzel</u>	8 1/4			Perf. top
The surface of tract is owned in fee by <u>H. L. Utt</u>	6 5/8			Perf. bottom
Address <u>Uniontown, W. Va.</u>	5 3/16			Perf. top
Mineral rights are owned by <u>H. L. Utt, Uniontown, W. Va. and</u>	3			Perf. bottom
<u>Ira Utt, Box 24, Route #2, Mannington, W. Va.</u>	2			
Drilling commenced <u>June 16, 1944</u>	Liners Used			
Drilling completed <u>July 13, 1944</u>				
Date shot				
Open Flow <u>42/10ths Water in 2" Open at 273,000 Inch. Ft.</u>				
/10ths Merc. in				
Volume <u>273,000</u> Cu. Ft.	CASING CEMENTED	SIZE	No. FT.	Date
Rock Pressure <u>52</u> lbs. <u>1</u> hrs.				
Oil	COAL WAS ENCOUNTERED AT	FEET	INCHES	
Fresh water	FEET	INCHES	FEET	INCHES
Salt water	FEET	INCHES	FEET	INCHES

Formation	Color	Hard or Soft	Top	Bottom	Oil Gas or Water	Depth Found	Remarks
Commenced drilling down at			2670'				
Slate	Dark	Soft	2670'	2700'			
Slate	Dark	Soft	2700'	2725'			
Shells	Light	Hard	2725'	2760'			
Slate	Dark	Soft	2760'	2780'			
Shells	Dark	Hard	2780'	2800'			
Shells	Dark	Hard	2800'	2825'			
Shells	Light	Hard	2825'	2850'			
Slate	Light	Soft	2850'	2860'			
Slate	Light	Soft	2860'	2875'			
Shells	Dark	Soft	2875'	2900'			
Slate	Dark	Soft	2900'	2910'			
Slate	Light	Soft	2910'	2950'			
Lime Shell	Dark	Hard	2950'	2955'			
Slate	Light	Soft	2955'	2975'			
Shells	Dark	Soft	2975'	3000'			
Slate	Dark	Soft	3000'	3075'			
Lime Shell	Light	Hard	3075'	3080'			
Slate	Dark	Soft	3080'	3100'			
Shells	Light	Hard	3100'	3115'			
Slate	Dark	Soft	3115'	3130'			
Lime Shells	Light	Hard	3130'	3150'			
Slate	Dark	Soft	3150'	3160'			
Slate	Light	Soft	3160'	3180'			
Rock	Red	Soft	3180'	3185'			
Gordon Stray	Light	Hard	3185'	3214'			
Gordon Sand	Gray	Hard	3214'	3241'	Gas	3214'	3230'
Slate	Dark	Soft	3241'	3289'			
Total Depth			3289'				

10/13/2023



E-4

File not. 283-D
DL
—

March 12, 1943

Carnegie Natural Gas Company
1014 Frick Building
Pittsburgh, Pennsylvania

Gentlemen:

We have not yet received records for Wells
No. 2-1374, 6-1575, and 1-1576 on the Ira Utt, Wilson
Ney, and Sena Lowe Farms, Grant District, Wetzel County.

Please let us have the above data or if wells
are not completed, we would appreciate your advising us.

Very truly yours,

Secretary
OIL AND GAS DIVISION

MG/jh

5-5
Carnegie Natural Gas Company

General Offices, Frick Building

Pittsburgh, Pa.

D. S. KEENAN,
PRESIDENT.

March 18, 1943.

West Virginia Department of Mines,
Oil and Gas Division,
Charleston, West Virginia

Attention: Marie E. Griffith, Secretary.

Dear Sirs:

Replying to your letter of March 12th, the wells referred to are not completed. It is expected that a complete log will reach this office from the field within the next few days, at which time we will forward you a record.

Yours very truly,

CARNEGIE NATURAL GAS COMPANY,

DSK:MV
cc

D. S. Keenan
President.



10/13/2023

E-6.

June 1, 1944

Littleton Fuel Company
Allen D. Williams, Atty-in-Fact
Uniontown, Pennsylvania

Gentlemen:

A notice of proposed location to drill Well No. 2-1374 on the H. L. and Ira Utt Farm, Grant District, Wetzel County, has been received from Carnegie Natural Gas Company, Pittsburgh, Pennsylvania. A copy of the notice and location plat should have been received from you by the well operator.

If you have any objections to the proposed location, please file same not later than June 11, 1944.

Very truly yours,

Secretary
OIL AND GAS DIVISION

MG/jh

10/13/2023

E-7

June 12, 1944

Carnegie Natural Gas Company
1015 Frick Building
Pittsburgh, Pennsylvania

Gentlemen:

Permit WET-283-D to drill deeper Well No. 2-1374
on the H. L. and Ira Utt Farm, Grant District, Wetzel County,
is enclosed.

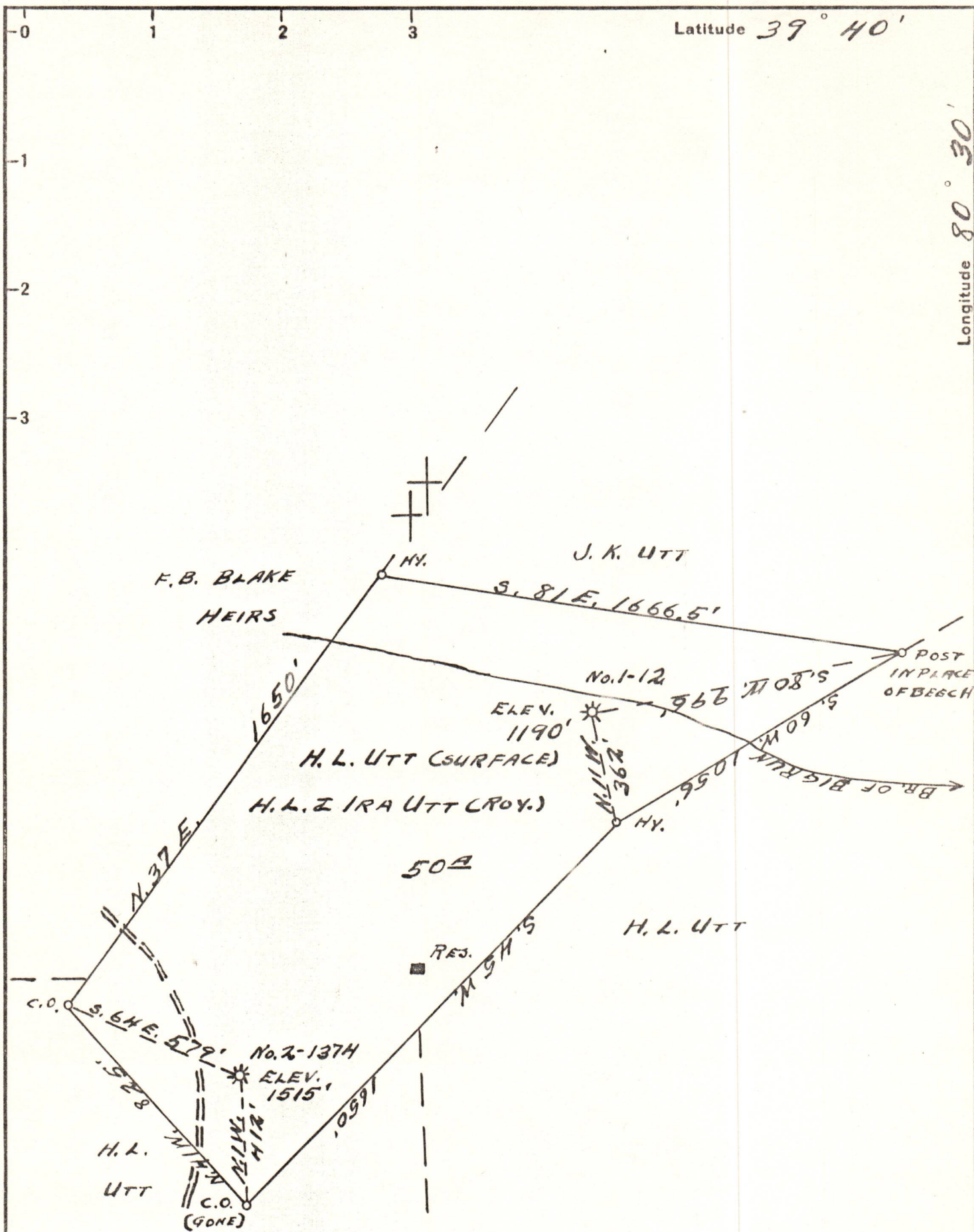
Very truly yours,

Secretary
OIL AND GAS DIVISION

MG/jh
enc-2

CC: Inspector

10/13/2023



WELL NO. 2-1374 TO BE DRILLED DEEPER

Company CARNEGIE NATURAL GAS CO.
 Address PITTSBURGH, PENNA.
 Farm H. L. & IRA UTT
 Tract ONE Acres 50 Lease No. E-492774
 Well (Farm) No. 2 Serial No. 1374
 Elevation (Spirit Level) SEE ABOVE
 Quadrangle LITTLETON S.E. 1/4 SEC.
 County WETZEL District GRANT
 Engineer D.T. BRITTON
 Engineer's Registration No. _____
 File No. _____ Drawing No. _____
 Date 5-31-1939 Scale 1" = 400'

STATE OF WEST VIRGINIA
 DEPARTMENT OF MINES
 OIL AND GAS DIVISION
 CHARLESTON

WELL LOCATION MAP
 FILE NO. WET-285

+ Denotes location of well on United States Topographic Maps, scale 1 to 62,500, latitude and longitude lines being represented by border lines as shown.
 - Denotes one inch spaces on border line of original tracing.

10/13/2023