

NOTICE OF PROPOSED LOCATION OF OIL AND GAS WELL

(REQUIRED BY SECTION 2, CHAPTER 86, ACTS 1929)

WEST VIRGINIA DEPARTMENT OF MINES

OIL AND GAS SECTION

To THE DEPARTMENT OF MINES,
Charleston, W. Va.

S. L. Morgan, Heirs

COAL OPERATOR OR COAL OWNER

No coal of any thiickniss on this farm

ADDRESS

COAL OPERATOR OR COAL OWNER

ADDRESS

COAL OPERATOR OR COAL OWNER

ADDRESS

Rawe Bros

NAME OF WELL OPERATOR

783 5th Street

New Martinsville, W. Va.

COMPLETE ADDRESS

July 18, 1942. 193.

PROPOSED LOCATION

Green

District

Wetzel

County

Well No. 1 39° 35'
80° 45'

S. L. Morgan . Heirs Farm 300 A

GENTLEMEN :

The undersigned well operator is entitled to drill upon the above named farm or tract of land for oil and gas, having fee title thereto, (or as the case may be) under grant or lease dated.....

May 29-1942.

, made by S. L. Morgan . Heirs

Rawe Bros

, and recorded on the 17

of July 1942, in the office of the County Clerk for said County in

Book 36 - A, page 64

The enclosed plat was prepared by a competent engineer and shows the proposed location of a well to be drilled for oil and gas by the undersigned well operator on the farm and in the Magisterial District and County above named, determined by survey and courses and distances from two permanent points, or land marks.

The undersigned well operator is informed and believes there are no coal operators operating beds of coal beneath said farm or tract of land on which said well is located, or within 500 feet of the boundaries of the same, who have mapped their workings and filed their maps as required by law, excepting the coal operators or coal owners (if any) above named as addressees.

The above named coal operators or coal owners (if any) are notified that any objections they may desire to make to such proposed location, or which they are required to make by Section 3 of said Act, if the drilling of a well at said proposed location will cause a dangerous condition in or about their respective coal mines, must be received by, or filed with the Department of Mines within ten* days from the receipt of a copy of this notice and accompanying plat by said Department. Said coal operators are further notified that forms for use in making such objections will be furnished to them by the Department of Mines promptly on request and that all such objections must set forth as definitely as is reasonably possible the ground or grounds on which such objections are based and indicate the direction and distance the proposed location should be moved to overcome same.

(The next paragraph is to be completed only in Department's copy.)

Copies of this notice and the enclosed plat were mailed by registered mail, or delivered to the above

named coal operators or coal owners at their above shown respective address..... day before, or on the same day with the mailing or delivery of this copy to the Department of Mines at Charleston, West Virginia.

No coal operators

Very truly yours,



Address of Well Operator }

Rawe Bros

WELL OPERATOR

783 5th Street

New Martinsville, W. Va.

STREET

CITY OR TOWN

10/13/2023

STATE

*Section 3 If no such objections be filed, or be found by the department of mines, within said period of ten days from the receipt of said notice and plat by the department of mines, to said proposed location, the department shall forthwith issue to the well operator a drilling permit reciting the filing of such plat, that no objections have been made by the coal operators to the location, or found thereto by the department, and that the same is approved and the well operator authorized to proceed to drill at said location.

NOTICE OF PROPOSED LOCATION OF OIL AND GAS WELL
 WEST VIRGINIA DEPARTMENT OF MINES
 OIL AND GAS SECTION

To the purchaser of mine
 Charleston, W. Va.

S. I. Morgan, Heirs

Hawe Bros

No coal of any thickness on this farm
 783 5th Street
 New Martinsville, W. Va.

July 18, 1942

Green
 District

Wetzel
 County

S. I. Morgan, Heirs
 Box 500 A

S. I. Morgan, Heirs

May 9-1942

Hawe Bros

July 1942

ct



Operator

Hawe Bros
 783 5th Street
 New Martinsville, W. Va.

10/13/2023

A-10

July 31, 1942

Rawe Brothers
783 5th Street
New Martinsville, West Virginia

Gentlemen:

Permit WET-282 to drill Well No. 1 on the
S. L. Morgan Heirs Farm, Green District, Wetzel County,
is enclosed.

Duplicate permit shall be posted on the rig.

When the well is completed, please file complete record on the enclosed forms OG-10.

Very truly yours,

Secretary
OIL AND GAS DIVISION

MG/jh
enc-3

CC: Inspector D. G. Courtney

10/13/2023

A-11

File wet-282
SC

February 11, 1943

Rawe Brothers
785 - 5th Street
New Martinsville, West Virginia

Gentlemen:

Please file record for Well No. 1 on the
S. L. Morgan Heirs Farm, Green District, Wetzel
County, for which permit WET-282 was issued July
31, 1942.

Very truly yours,

Secretary
OIL AND GAS DIVISION

MG:K
Encl. 2

A-12

File Wet-282
DC
-

May 26, 1943

Rawe Brothers
New Martinsville, West Virginia

Gentlemen:

Inspector Hurley has advised us that you will not plug and abandon Well No. 1 on the S. L. Morgan Farm, Green District, Wetzel County.

Please advise if this is correct so that permits can be cancelled.

Very truly yours,

Secretary
OIL AND GAS DIVISION

MG:K

B-1



New Martinsville

STATE OF WEST VIRGINIA DEPARTMENT OF MINES OIL AND GAS DIVISION

WELL RECORD

Permit No. 282

Oil or Gas Well DRY (KIND)

Company Rawe Bros
Address New Martinsville, W. Va.
Farm S. I. Morgan Heirs Acres 300
Location (waters) Fluhardy run
Well No. 1 Elev. 1180
District Green County Wetzel
The surface of tract is owned in fee by S. I. Morgan heirs
New Martinsville, W. Va.
Mineral rights are owned by
Address
Drilling commenced July 23, 42.
Drilling completed Aug 24, 42.
Date Shot From To
With

Table with columns: Casing and Tubing, Used in Drilling, Left in Well, Packers. Includes entries for 16, 18, 10, 8, 6, 5 3/16, 3, 2 inch casings and packer sizes.

Open Flow /10ths Water in Inch
/10ths Merc. in Inch
Volume Cu. Ft.
Rock Pressure lbs hrs.
Oil Very light showing oil & Gas bbls., 1st 24 hrs.
Fresh water feet feet
Salt water 500 bbls per day at 2288-96 feet

CASING CEMENTED SIZE No. Ft.
COAL WAS ENCOUNTERED AT No Coal FEET INCHES
FEET INCHES FEET INCHES
FEET INCHES FEET INCHES

Main well log table with columns: Formation, Color, Hard or Soft, Top, Bottom, Oil, Gas or Water, Depth Found, Remarks. Lists geological layers from Clay to Injun Sand with depths and a total depth of 2334 feet.



10/13/2023

Handwritten signature

B-3

STATE OF WEST VIRGINIA
DEPARTMENT OF MINES
OIL AND GAS DIVISION

INSPECTOR'S PLUGGING REPORT

Permit No. WET-282-P

Well No. 1

COMPANY Rowe Brothers ADDRESS New Martinsville, W. Va.

FARM S. L. Morgan DISTRICT Green COUNTY Wetzel

Filling Material Used _____

Liner Location Amount Packer Location


PLUGS USED AND DEPTH PLACED			BRIDGES	CASING AND TUBING		
CEMENT-THICKNESS	WOOD-SIZE	LEAD	CONSTRUCTION-LOCATION	RECOVERED	SIZE	LOST
				2140'	6 7/8"	None.
				1753'	8 1/4"	None.
				285'	10"	None.

Drillers' Names Mr. E. D. Rowe and Mr. Wayne Rowe.

Remarks:

*This well is plugged to surface and
Completed. Well Record Inclosed.*

8/8/41 I hereby certify I visited the above well on this date.
DATE



Oliver W. Smith
DISTRICT WELL INSPECTOR
10/13/2023

STATE OF WEST VIRGINIA

DEPARTMENT OF MINES

OIL AND GAS DIVISION

INSPECTOR'S WELL REPORT

Permit No. _____

Oil or Gas Well
(KIND)

		CASING AND TUBING	USED IN DRILLING	LEFT IN WELL	PACKERS
Company _____		Size			
Address _____		16			Kind of Packer _____
Farm _____		13			
Well No. _____		10			Size of _____
District _____	County _____	8 1/4			
Drilling commenced _____		6 5/8			Depth set _____
Drilling completed _____		5 3/16			
Total depth _____		3			Perf. top _____
Date shot _____	Depth of shot _____	2			Perf. bottom _____
Initial open flow _____ /10ths Water in _____ Inch		Liners Used			Perf. top _____
Open flow after tubing _____ /10ths Merc. in _____ Inch					Perf. bottom _____
Volume _____	Cu. Ft.	CASING CEMENTED _____	SIZE _____	No. FT. _____	Date _____
Rock pressure _____	lbs.				
Oil _____	bbls., 1st 24 hrs.	COAL WAS ENCOUNTERED AT _____ FEET _____ INCHES			
Fresh water _____	feet	_____ FEET _____ INCHES	_____ FEET _____ INCHES	_____ FEET _____ INCHES	_____ FEET _____ INCHES
Salt water _____	feet	_____ FEET _____ INCHES	_____ FEET _____ INCHES	_____ FEET _____ INCHES	_____ FEET _____ INCHES

Drillers' Names _____

Remarks: _____

DATE

DISTRICT WELL INSPECTOR

10/13/2023



STATE OF WEST VIRGINIA
DEPARTMENT OF MINES
OIL AND GAS DIVISION



INSPECTOR'S WELL REPORT

Permit No. WET-282-P

Oil or Gas Well PLUG
(KIND)

Company PAWE BROTHERS

Address NEW MARTINSVILLE, WVA

Farm S. L. MORGAN

Well No. 1

District GREEN County WETZEL

Drilling commenced _____

Drilling completed _____ Total Depth _____

Date shot _____ Depth of shot _____

Initial Open Flow _____ /10ths Water in _____ Inch

Open Flow after tubing _____ /10ths Merc. in _____ Inch

Volume _____ Cu. Ft.

Rock Pressure _____ lbs. _____ hrs.

Oil _____ bbls., 1st 24 hrs.

Fresh water _____ feet _____ feet

Salt water _____ feet _____ feet

Casing and Tubing	Used in Drilling	Left in Well	Packers
Size			
16			Kind of Packer _____
13			
10			Size of _____
8 1/4			
6 5/8			Depth set _____
5 3/16			
3			Perf. top _____
2			Perf. bottom _____
Liners Used			Perf. top _____
			Perf. bottom _____

CASING CEMENTED _____ SIZE _____ No. FT. _____ Date _____

COAL WAS ENCOUNTERED AT _____ FEET _____ INCHES

_____ FEET _____ INCHES FEET _____ INCHES

_____ FEET _____ INCHES FEET _____ INCHES

Drillers' Names _____

Well Abandoned and Plugged _____, 19 _____

REMARKS: Mr. Pawe tells me he is going to cancel this plugging permit and try to produce this well

5/4/43

C. D. Hurlbut

DATE

DISTRICT WELL INSPECTOR
10/13/2023



STATE OF WEST VIRGINIA
DEPARTMENT OF MINES
OIL AND GAS DIVISION

INSPECTOR'S WELL

Form No. 1

Well No.	Section	Depth	Remarks
	Top of hole	0	
	Bottom of hole	10	
	Top of coal	15	
	Bottom of coal	20	
	Top of shale	25	
	Bottom of shale	30	
	Top of sandstone	35	
	Bottom of sandstone	40	
	Top of limestone	45	
	Bottom of limestone	50	

COAL WAS ENCOUNTERED AT _____ FEET _____ INCHES
 COAL WAS ENCOUNTERED AT _____ FEET _____ INCHES
 COAL WAS ENCOUNTERED AT _____ FEET _____ INCHES

REMARKS: _____

B-9

PROPOSED MANNER OF PLUGGING AND FILLING WELL

(REQUIRED BY RULES AND REGULATIONS)

WEST VIRGINIA DEPARTMENT OF MINES

OIL AND GAS DIVISION

WORK ORDER

Well to be plugged and filled as follows:

Fill red clay 2334 to 2160. set 6 5/8 wood plug. 2160 - 2157. cement 2157-2147. Pull 6 5/8 casing and fill 2147 - 1470. cement 1470 - 1460. pull 8 1/2 casing, as this hole caves bad same will fill in as we pull the casing to around 1080. fill 1080 to 655. Bridge 380 and fill to 300. set wood plug 300 - 297. Cement 297 - 287. Pull 10 " casing and fill ## #### to 5. Cement to surface. Erect monument 24 " above surface.

Set wood and cement plug, at 1080' sealing off all salt sands.

NOTE: CEMENT FOR MAKING CEMENT PLUGS BE MIXED WITH WATER ONLY--APPROXIMATELY FIVE GAL. WATER TO ONE SACK CEMENT. ALLOW CEMENT TO SET BEFORE CONTINUING FILLING.

NOTE: PLEASE SEND AFFIDAVIT OF FILLING AND PLUGGING AS SOON AS ABOVE WORK IS COMPLETED.

To the Department of Mines
Coal Owner or Operator,
Lease or Property Owner.

Gentlemen:

This "work order" is submitted for your approval and concurrence and unless notified of your disapproval or non-concurrence, the undersigned will proceed with the plugging and filling of said well in the above described manner on the date stated in the notice of intention to plug and abandon the said well on opposite side of this sheet.

Very truly yours,

Rawe Bros
By [Signature]

Well Operator.

No objections have been filed by the coal owner or coal operator, or any available adjacent lease or property owners or interposed by the Department of Mines to the manner herein described for the plugging and filling of the well above mentioned. Therefore, the same is hereby approved this 1st day

of March 1943

DEPARTMENT OF MINES 10/13/2023
Oil and Gas Division

By:

NOTE: This "work order" shall be filed in triplicate, one copy for the files of the Department of Mines; one to be approved or corrected and returned to the well operator as his authority for plugging said well; and one for the well inspector.

STATE OF WEST VIRGINIA
DEPARTMENT OF MINES
OIL AND GAS DIVISION

NOTICE OF INTENTION TO PLUG AND ABANDON WELL

(REQUIRED BY SECTION 9, ARTICLE 4, CHAPTER 22 OF THE CODE)

To THE DEPARTMENT OF MINES,
Charleston, W. Va.

COAL OPERATOR OR COAL OWNER

ADDRESS

COAL OPERATOR OR COAL OWNER

ADDRESS

S. L. ## Morgan Heirs
LEASE OR PROPERTY OWNER

New Martinsville, W. Va.

ADDRESS

Rawe Bros

NAME OF WELL OPERATOR

New Martinsville, W. Va.

COMPLETE ADDRESS

Feb 23 - 45. 19

WELL TO BE ABANDONED

Green

District

Wetzel

County

Well No. 1

S. L. Morgan 300 acre Farm

Gentlemen:—

The undersigned well operator is about to abandon the above described well and will commence the

work of plugging and abandoning said well on the 5th day of April, 1945,
(which date shall not be less than five days after the day on which this notice so mailed is received, or in due course should be received by the Department of Mines.)

This notice is given you in order that your respective representatives may be present at the plugging and filling of said well. You are further notified that whether you are represented or not represented the undersigned will proceed on that date, or shortly thereafter, to plug and fill said well in the manner required by Section 10, Article 4, Chapter 22 of the Code and given in detail on the reverse side of this notice, in "Work Order."

This notice is being mailed by registered mail to each of you at the above addresses on the above date.

Very truly yours,

Rawe Bros

Well Operator.

NOTE: Upon the abandonment of all wells drilled prior to June 1, 1929, a plat prepared by a competent engineer, showing the district and county in which the tract of land is located, the name and acreage of same, the names of the owners and adjacent tracts, and the location of the about to be abandoned well determined by survey, and the courses and distances of such well from two permanent points or landmarks on said tract, shall be submitted with this notice.

(Over)

Permit Number 282-P



282-P

10/18/2023

B-10



FORM OG-8

STATE OF WEST VIRGINIA
DEPARTMENT OF MINES
OIL AND GAS DIVISION

AFFIDAVIT OF PLUGGING AND FILLING WELL

AFFIDAVIT SHOULD BE MADE IN TRIPPLICATE, ONE COPY MAILED TO THE DEPARTMENT, ONE COPY TO BE RETAINED BY THE WELL OPERATOR AND THE THIRD COPY (AND EXTRA COPIES IF REQUIRED) SHOULD BE MAILED TO EACH COAL OPERATOR AT THEIR RESPECTIVE ADDRESSES.

Morgan Heirs
COAL OPERATOR OR OWNER

ADDRESS

COAL OPERATOR OR OWNER

ADDRESS
S. L. Morgan, Heirs
LEASE OR PROPERTY OWNER
New Martinsville, W. Va.
ADDRESS

Rawe Bros.
NAME OF WELL OPERATOR
New Martinsville, W. Va.
COMPLETE ADDRESS
Aug. 6/47 194
WELL AND LOCATION
Green District
Wetzel County
Well No. 1
S. L. Morgan Farm


STATE INSPECTOR SUPERVISING PLUGGING Oliver Lineberg

AFFIDAVIT

STATE OF WEST VIRGINIA, }
County of Wetzel } ss:

E. D. Rawe and Wayne Rawe
being first duly sworn according to law depose and say that they are experienced in the work of plugging and filling oil and gas wells and were employed by Rawe Bros., well operator, and participated in the work of plugging and filling the above well, that said work was commenced on the 9 day of June, 1947, and that the well was plugged and filled in the following manner:

SAND OR ZONE RECORD FORMATION	FILLING MATERIAL			PLUGS USED SIZE & KIND	CASING	
	CONTENT	FROM	TO		CSG PULLED	CSG LEFT IN
Injuin Sand & lime	Red clay	2334	2172	Cement	2172-2162	
Red R. & Lime	Red Clay	1510	1470	"	1470-1460	
Removed 1458' Of 8 1/2" pipe Hole filled in to 1260'						
	Red clay	1260	1080	Cement	1080-1070	
Lime & slate	Clay	1070	655	Cement	655-650	
Sand & slate	Clay	300	5	Cement		
						2140-65/8 None
						1458'-8 1/2" None
						285'-10" None
COAL SEAMS				DESCRIPTION OF MONUMENT		
(NAME)	<u>No coal</u>			<u>Cement 24"X24" X 12"</u>		
(NAME)						
(NAME)						
(NAME)						



and that the work of plugging and filling said well was completed on the 2nd. day of August, 1947.

10/13/2023

And further deponents saith not.
E. D. Rawe
Wayne Rawe
Sworn to and subscribed before me this 11 day of Aug, 1947.
Carl D. Blad

My commission expires:
Dec. 26, 1945

Notary Public.
Permit No. Wet-282-P

07/



STATE OF WEST VIRGINIA
DEPARTMENT OF MINES
OIL AND GAS DIVISION

AFFIDAVIT OF PLUGGING AND FILLING WELL

AFFIDAVIT SHOULD BE MADE IN TRIPLICATE. ONE COPY MAILED TO THE DEPARTMENT, ONE COPY TO BE RETAINED BY THE WELL OPERATOR AND THE THIRD COPY, AND EXTRA COPIES IF REQUIRED, SHOULD BE MAILED TO EACH COUNTY OFFICER AT THEIR RESPECTIVE OFFICES.

NAME OF WELL: New Martinsville
 COUNTY: Putnam
 DISTRICT: Putnam
 ADDRESS: New Martinsville, W. Va.
 NAME OF PROPERTY OWNER: B. I. Moran, Heirs
 NAME OF OPERATOR OR OWNER: B. I. Moran
 WELL AND LOCATION: Well No. 1
 DATE: 10/13/2023
 STATE INSPECTOR SIGNIFYING PLUGGING: Oliver Lindsey

AFFIDAVIT

I, B. I. Moran, of the County of Putnam, State of West Virginia, do hereby certify that the above named well was plugged and filled on the 13th day of October, 1923, and that the well was plugged and filled in the following manner:

DEPTH OF WELL	TO	FROM	CONTENT	PLUGGING MATERIAL	FOUSE USED	CASING
1000'	1000'	1000'	Red clay	Red clay	5 Cement	2 1/2" - 10" None
1070'	1070'	1070'	Clay	Clay	555 Cement	2 1/2" - 8" None
1080'	1080'	1080'	Red clay	Red clay	1000 Cement	2 1/2" - 6 1/2" None
1280'	1280'	1280'	Removed 1 1/2" of 6" pipe	Removed 1 1/2" of 6" pipe		
1380'	1380'	1380'	Red R. & lime	Red clay		
1470'	1470'	1470'	Intain Sand & lime	Red clay	518 Cement	2 1/2" - 5 1/2" None

COAL BEAMS: No coal
 DESCRIPTION OF NON-FUEL: Oil shale

and that the work of plugging and filling said well was completed on the 13th day of October, 1923.

B. I. Moran

10/13/2023

Sworn to and subscribed before me this 13th day of October, 1923.
 My commission expires 10/13/2023
 Notary Public
 Putnam No. 100-255-1

c. 9

PROPOSED MANNER OF PLUGGING AND FILLING WELL

(REQUIRED BY RULES AND REGULATIONS)

WEST VIRGINIA DEPARTMENT OF MINES

OIL AND GAS DIVISION

WORK ORDER

Well to be plugged and filled as follows:

Fill with red clay 2334-2157

WORK ORDER PREPARED BY THE DEPARTMENT OF MINES

Fill with clay from total depth - 2334' to 2172'	*- Cement 2172' - 2162'
Cement 1470' - 1460'	Lift 6-5/8" pipe and remove
Remove 1458' - 8 1/2" pipe as pipe is lifted -	Bridge hole at 1510' -
Fill to 1080'	Fill with clay to 1470')
Cement 1080' - 1070'	
Continue filling with clay to 655'	
BRIDGE HOLE AT 300'	
2 sacks cement on bridge	
Remove 10" casing	
Fill to 5'	
Cement to surface	

ERECT MARKER IN ACCORDANCE WITH RULE 18, 1931 REGULATIONS

To the Department of Mines
Coal Owner or Operator,
Lease or Property Owner.

Gentlemen:

This "work order" is submitted for your approval and concurrence and unless notified of your disapproval or non-concurrence, the undersigned will proceed with the plugging and filling of said well in the above described manner on the date stated in the notice of intention to plug and abandon the said well on opposite side of this sheet.

Very truly yours,

Rawe Bros. *E. D. Rawe*
Well Operator.

No objections have been filed by the coal owner or coal operator, or any available adjacent lease or property owners or interposed by the Department of Mines to the manner herein described for the plugging and filling of the well above mentioned. Therefore, the same is hereby approved this

10/13/2023

2d day of June, 19 47.

DEPARTMENT OF MINES
Oil and Gas Division

By: _____

NOTE: This "work order" shall be filed in triplicate, one copy for the files of the Department of Mines; one to be approved or corrected and returned to the well operator as his authority for plugging said well; and one for the well inspector.

C-8



STATE OF WEST VIRGINIA
DEPARTMENT OF MINES
OIL AND GAS DIVISION

NOTICE OF INTENTION TO PLUG AND ABANDON WELL

(REQUIRED BY SECTION 9, ARTICLE 4, CHAPTER 22 OF THE CODE)

To THE DEPARTMENT OF MINES,
Charleston, W. Va.

S. L. Morgan Heirs

COAL OPERATOR OR COAL OWNER

Rawe Brothers

NAME OF WELL OPERATOR

New Martinsville, W. Va.

COMPLETE ADDRESS

May 29

19 47

WELL TO BE ABANDONED

Green

District

Wetzel

County

S. L. Morgan, Heirs

LEASE OR PROPERTY OWNER

Well No. # 1

New Martinsville, W. Va.

ADDRESS

S. L. Morgan 300 acre Farm

NOTIFY INSPECTOR OLIVER W. LINEBERG, MORGANTOWN, W. VA, - TELEPHONE
Gentlemen:— 3967 - 24 HOURS BEFORE PLUGGING BEGINS.

The undersigned well operator is about to abandon the above described well and will commence

the work of plugging and abandoning said well on the 9 day of June, 19 47,
(which date shall not be less than five days after the day on which this notice so mailed is received,
or in due course should be received by the Department of Mines.)

This notice is given you in order that your respective representatives may be present at the
plugging and filling of said well. You are further notified that whether you are represented or not
represented the undersigned will proceed on that date, or shortly thereafter, to plug and fill said
well in the manner required by Section 10, Article 4, Chapter 22 of the Code and given in detail on the
reverse side of this notice, in "Work Order."


This notice is being mailed by registered mail to each of you at the above addresses on the
above date.

Very truly yours,

Rawe Brothers

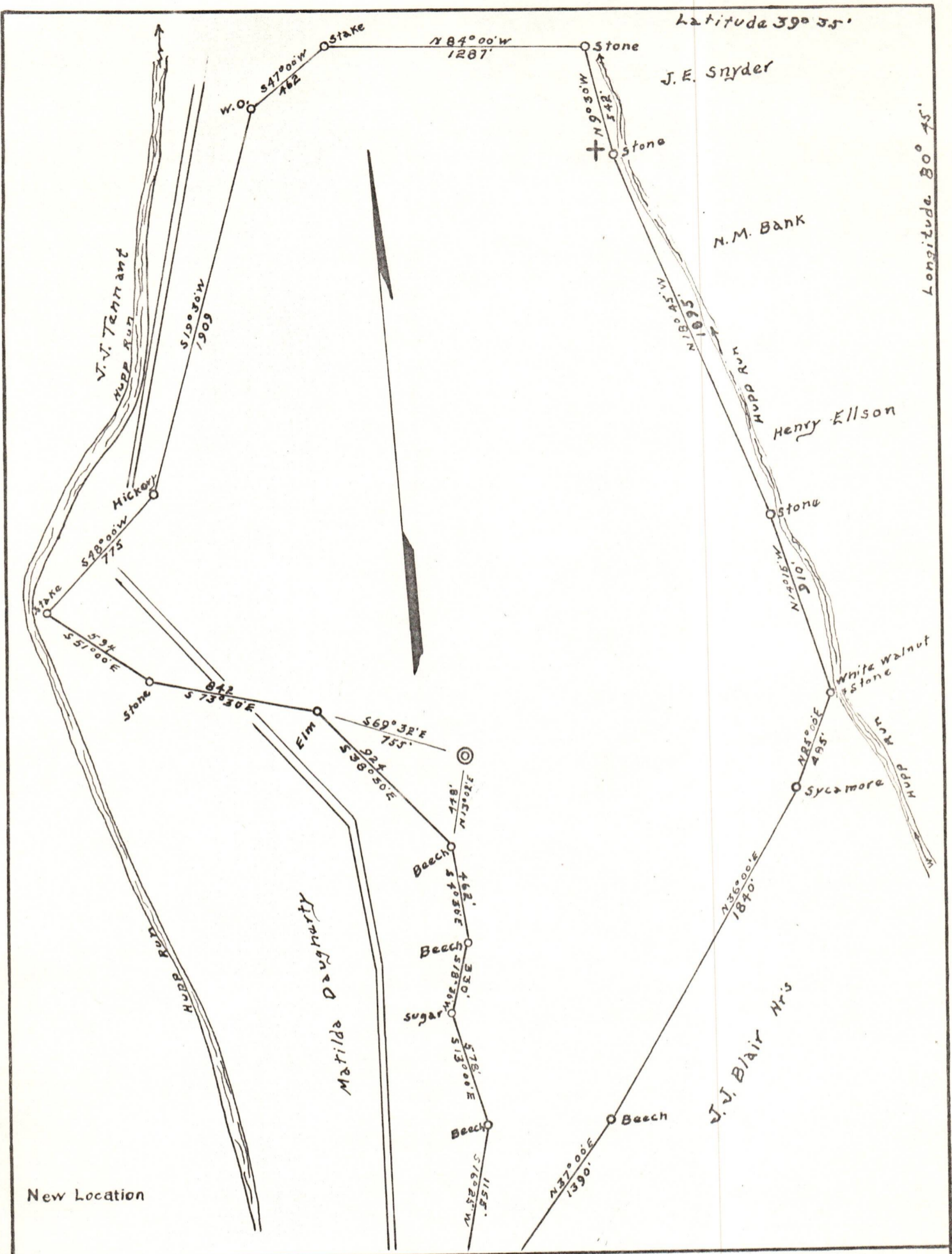
Well Operator.

10/13/2023



NOTE: Upon the abandonment of all wells drilled prior to June 1, 1929, a plat prepared by a competent
engineer, showing the district and county in which the tract of land is located, the name and acreage of same,
the names of the owners and adjacent tracts, and the location of the about to be abandoned well, determined
by survey, and the courses and distances of such well from two permanent points or landmarks on said tract, shall
be submitted with this notice.

(Over)



Company RAWB BROS.
 Address NEW MARTINSVILLE
 Farm S.L. MORGAN HR'S
 Tract _____ Acres 300 Lease No. ONE
 Well (Farm) No. ONE Serial No. _____
 Elevation 1180
 Quadrangle NEW MARTINSVILLE
 County WETZEL District GREEN
 Engineer George L. McEntire
 Engineer's Registration No. 1187
 File No. _____ Drawing No. _____
 Date JULY 12 1942 Scale 1" = 600'

STATE OF WEST VIRGINIA
 DEPARTMENT OF MINES
 OIL AND GAS DIVISION
 CHARLESTON

WELL LOCATION MAP
 FILE NO. WET-10113/2023

+ Denotes location of well on United States Topographic Maps, scale 1 to 62,500, latitude and longitude lines being represented by border lines as shown.