

STATE OF WEST VIRGINIA
DEPARTMENT OF MINES
OIL AND GAS DIVISION

NOTICE OF PROPOSED LOCATION OF OIL AND GAS WELL

To THE DEPARTMENT OF MINES,
Charleston, W. Va.

MARY H. FURBEE, MANNINGTON, W. VA.
COAL OPERATOR OR COAL OWNER

CARNEGIE NATURAL GAS COMPANY
NAME OF WELL OPERATOR

MARY H. FURBEE, R. D. FURBEE and
ADDRESS

1014 FRICK BUILDING
PITTSBURGH, PA.
COMPLETE ADDRESS

HOWARD R. FURBEE, TRUSTEES,
COAL OPERATOR OR COAL OWNER

DECEMBER 5, 1940, ~~193~~

PROPOSED LOCATION

MANNINGTON, W. VA.
ADDRESS

GRANT District

MARY H. FURBEE, MANNINGTON, W. VA.
OWNER OF MINERAL RIGHTS

WETZEL County

MARY H. FURBEE, R. D. FURBEE and
HOWARD R. FURBEE, Trustees,
ADDRESS MANNINGTON, W. VA.

Well No. 2-1551. 39° 35'
80° 30'

W. S. FURBEE Farm

GENTLEMEN :

The undersigned well operator is entitled to drill upon the above named farm or tract of land for oil and gas, having fee title thereto, (or as the case may be) under grant or lease dated MARCH 21, 1927, made by W. S. FURBEE and MARY FURBEE, to CARNEGIE NATURAL GAS COMPANY, and recorded on the 28th day of MAY, 1927, in the office of the County Clerk for said County in Book 21-A, page 84.

The enclosed plat was prepared by a competent engineer and shows the proposed location of a well to be drilled for oil and gas by the undersigned well operator on the farm and in the Magisterial District and County above named, determined by survey and courses and distances from two permanent points, or land marks.

The undersigned well operator is informed and believes there are no coal operators operating beds of coal beneath said farm or tract of land on which said well is located, or within 500 feet of the boundaries of the same, who have mapped their workings and filed their maps as required by law, excepting the coal operators or coal owners (if any) above named as addressees.

The above named coal operators or coal owners (if any) are notified that any objections they may desire to make to such proposed location, or which they are required to make by Section 3 of said Code, if the drilling of a well at said proposed location will cause a dangerous condition in or about their respective coal mines, must be received by, or filed with the Department of Mines within ten* days from the receipt of a copy of this notice and accompanying plat by said Department. Said coal operators are further notified that forms for use in making such objections will be furnished to them by the Department of Mines promptly on request and that all such objections must set forth as definitely as is reasonably possible the ground or grounds on which such objections are based and indicate the direction and distance the proposed location should be moved to overcome same.

(The next paragraph is to be completed only in Department's copy.)

Copies of this notice and the enclosed plat were mailed by registered mail, or delivered to the above named coal operators or coal owners at their above shown respective address _____ day _____ before, or on the same day with the mailing or delivery of this copy to the Department of Mines at Charleston, West Virginia.

Very truly yours,



Address of Well Operator }

CARNEGIE NATURAL GAS COMPANY
WELL OPERATOR

1014 FRICK BUILDING
STREET

PITTSBURGH
CITY OR TOWN

PENNSYLVANIA
STATE

10/13/2023

*Section 3 If no such objections be filed or be found by the department of mines, within said period of ten days from the receipt of said notice and plat by the department of mines, to said proposed location, the department shall forthwith issue to the well operator a drilling permit reciting the filing of such plat, that no objections have been made by the coal operators to the location, or found thereto by the department, and that the same is approved and the well operator authorized to proceed to drill at said location.

NOTICE OF PROPOSED LOCATION OF OIL AND GAS WELL

TO THE DEPARTMENT OF MINES,
Charleston, W. Va.

NAME OF WELL OPERATOR
CAMELITE INDUSTRIAL GAS COMPANY
1411 PRATER BUILDING
PITTSBURGH, PA.
COMPLETE ADDRESS
W. Va. 26001
PROPOSED LOCATION
COUNTY
TOWNSHIP
RANGE

NAME OF WELL OWNER
MAYNARD W. JONES
1411 PRATER BUILDING
PITTSBURGH, PA.
COMPLETE ADDRESS
W. Va. 26001
PROPOSED LOCATION
COUNTY
TOWNSHIP
RANGE

The undersigned well operator is entitled to drill upon the above named tract of land for oil and gas having the right therein (or as the case may be) under grant or lease dated to _____ made by _____ and recorded on the _____ day of _____ in the office of the County Clerk for said County in Book _____ page _____.

The proposed well location was proposed by a competent engineer and shows the proposed location of a well to be drilled for oil and gas by the undersigned well operator on the land and in the adjacent strata and points adjacent thereto as determined by survey and compass and the same from two permanent points of land.

The undersigned well operator is informed and believes that no coal operators operating in the vicinity of the proposed well location or within one-half mile of the proposed well location have been notified and that their maps as required by law respecting the location of coal operators in said County are on file in the office of the County Clerk for said County.

The above named coal operators of coal mines (if any) are notified that any objections that may be made to such proposed location of which they are entitled to make by Section 7 of said Code, in the drilling of a well at said proposed location will cause a dangerous condition or accident that requires coal mines to be covered by or shut with the Department of Mines within ten days from the receipt of a copy of this notice and the proposed location of the well. Any objections are further notified that copies of the proposed location will be furnished to them by the Department of Mines promptly on request and that if such objections are not filed as herein provided, it is deemed possible that operations of which such objections are made and notified are drilled and drilled and that the proposed location should be drilled in accordance with the same.

The next paragraph is to be completed only in Department's copy.
Copies of this notice and the enclosed that were mailed by registered mail or delivered to the above named coal operators or such parties as their above shown respective address _____ day _____ before _____ to the same day with the mailing or delivery of this copy to the Department of Mines at Charleston, West Virginia.

NAME OF WELL OPERATOR
CAMELITE INDUSTRIAL GAS COMPANY
1411 PRATER BUILDING
PITTSBURGH, PA.
COMPLETE ADDRESS
W. Va. 26001
PROPOSED LOCATION
COUNTY
TOWNSHIP
RANGE

NAME OF WELL OWNER
MAYNARD W. JONES
1411 PRATER BUILDING
PITTSBURGH, PA.
COMPLETE ADDRESS
W. Va. 26001
PROPOSED LOCATION
COUNTY
TOWNSHIP
RANGE

Section 7. If on such objection is filed or be found by the Department of Mines within said period of ten days from the receipt of such notice and that by the Department of Mines to such proposed location the proposed well shall be drilled and the well operator a drilling permit shall be issued and the same shall be recorded in the office of the County Clerk for said County and that the same is approved and the well operator authorized to proceed to drill at said location.

County Number _____

10/13/2023

A-9

Carnegie Natural Gas Company

UNITED STATES STEEL CORPORATION SUBSIDIARY

General Offices, Frick Building

Pittsburgh, Pa.

CLARENCE SWEENEY
GENERAL SUPERINTENDENT

December 5, 1940.

West Virginia Department of Mines,
Oil and Gas Division,
Charleston, W. Va.


Dear Sirs:

We are enclosing Notice of Proposed
Location, together with tracing for well #2-1551
on the W. S. Furbee farm in Grant District, Wetzel
County, West Virginia.

Please forward us Drilling Permit for
this well.

Yours very truly,

CARNEGIE NATURAL GAS COMPANY,



General Superintendent.

CS:mv
cc2
enc.



Carroll's Natural Gas Company

UNITED STATES STATE CORPORATION SUBDIVISION

General Office, West Virginia

December 2, 1910.

CLARENCE SWENNEY
General Superintendent

West Virginia Department of Mines,
Oil and Gas Division,
Charleston, W. Va.

Dear Sirs:

We are enclosing Notice of Proposed
Location, together with tracing for well #2-1551
on the W. S. Purdee farm in Grant District, Wetzel
County, West Virginia.

Please forward us Drilling Permit for

this well.

Yours very truly,

CARROLL'S NATURAL GAS COMPANY

General Superintendent.

CS:mv
eos
enc.



A-10

December 6, 1940

Mary H. Furbee, Trustee
Mannington, W. Va.

Dear Madam:

A notice of proposed location of Well No. 2-1551 on the W. S. Furbee Farm, Grant District, Wetzel County, has been received from Carnegie Natural Gas Company, Pittsburgh, Pennsylvania. A copy of the notice and location plat should have been mailed you by the well operator.

If you have any objections to the proposed location please file same not later than December 16, 1940.

Very truly yours,

Secretary
OIL AND GAS DIVISION

MG/am

10/13/2023

A-111
December 16, 1940

Carnegie Natural Gas Company
1014 Frick Building
Pittsburgh, Pennsylvania

Gentlemen:

Permit WBT-249 to drill Well No. 2-1561 on
the W. S. Furber Farm, Grant District, Wetzel County,
is enclosed.

Very truly yours,

Secretary
OIL AND GAS DIVISION

MC/am
enc-2

Lat39d-35'
Long80d-30'

10/13/2023

End

Carnegie Natural Gas Company

General Offices, Frick Building

Pittsburgh, Pa.

B. H. ARCHER,
Land Agent.

January 6, 1941.

West Virginia Department of Mines,
Oil and Gas Division,
Charleston, W. Va.

Dear Sirs:

On December 16, 1940 Permit No. WET-249
was issued for our W. S. Furbee well #2-1551 in
Grant District, Wetzel County, West Virginia.

We do not intend to drill this well and
therefore request cancellation of this Permit.


*Cancel
WV County
file*

Yours very truly,

CARNEGIE NATURAL GAS COMPANY,

BHA:MV
003
R.P. Milliken, Div. Supt.
C. Sweeney, Gen. Supt.

B. H. Archer.
Land Agent.



George Washington Coal Company

January 3, 1911

E. M. LUCKER,
Land Agent

West Virginia Department of Mines,
Oil and Gas Division,
Charleston, W. Va.

Dear Sirs:

On December 15, 1910 receipt No. 411-529
was issued for our No. 2. P. No. 12-1511 in
Grant District, West Virginia.
We do not intend to drill this well and
therefore request cancellation of this receipt.

Yours very truly,

GEORGE WASHINGTON COAL COMPANY

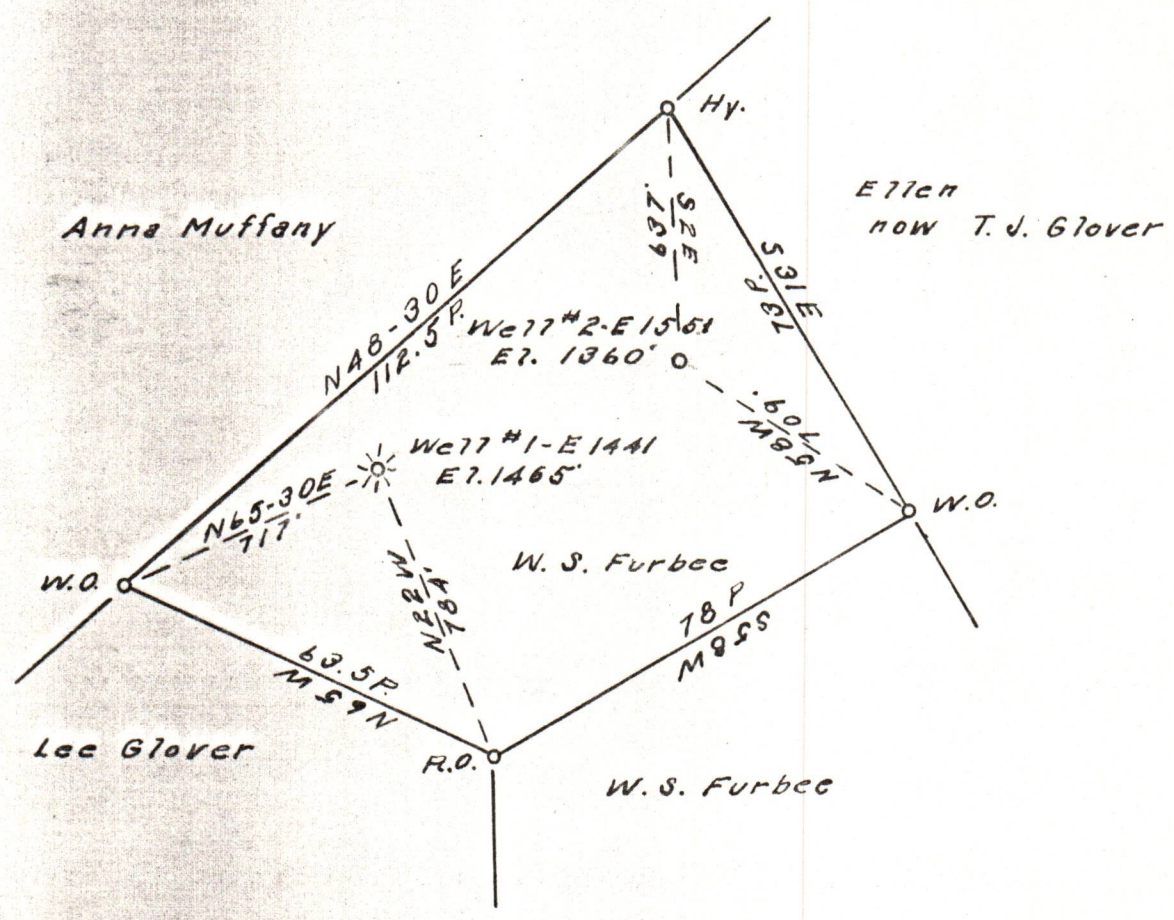
*Cancelled
1/13/11*

[Signature]
Land Agent

E. M. LUCKER,
Oil and Gas Division,
Charleston, W. Va.

Latitude 39° 35'

Longitude 80° 30'



New Location
 Drill Deeper
 Abandonment

Company Carnegie Natural Gas Co.
 Address Pittsburgh, Pa.
 Farm W. S. Furbee
 Tract One Acres 42 Lease No. E-12806⁻⁷⁴
 Well (Farm) No. 2 Serial No. E-1551
 Elevation (Spirit Level) 1360'
 Quadrangle Littletton SE.
 County Wetzel District Grant
 Engineer R. L. Sweeney
 Engineer's Registration No. _____
 File No. _____ Drawing No. _____
 Date 11-25-40 Scale 1"=30 Poles

STATE OF WEST VIRGINIA
 DEPARTMENT OF MINES
 OIL AND GAS DIVISION
 CHARLESTON

WELL LOCATION MAP
 FILE NO. WET-249 10/13/2023

+ Denotes location of well on United States Topographic Maps, scale 1 to 62,500, latitude and longitude lines being represented by border lines as shown.

- Denotes one inch spaces on border line of original tracing.