


VICTORY A-4386
47-103-00220
LAT. 39° 42' 28.37"
LONG. 80° 39' 36.53"
UTM METERS (NAD 83)
ZONE 17
N. 4395390.86
E. 529156.90

(+) DENOTES LOCATION OF WELL ON UNITED STATES TOPOGRAPHIC MAPS

FILE No 1601-2345-001-009
DRAWING No. VICTORY A-4386
SCALE 1"=400'
MINIMUM DEGREE OF ACCURACY 1:200
PROVEN SOURCE OF ELEVATION TRIMBLE R8-3
GPS UNIT

I THE UNDERSIGNED, HEREBY CERTIFY THAT THIS PLAT IS CORRECT TO THE BEST OF MY KNOWLEDGE AND BELIEF AND SHOWS ALL THE INFORMATION REQUIRED BY LAW AND THE REGULATIONS ISSUED AND PRESCRIBED BY THE DIVISION OF ENVIRONMENTAL PROTECTION.
(SIGNED) *R. Thaw*
ROBERT F. THAW PS #965



STATE OF WEST VIRGINIA
DIVISION OF ENVIRONMENTAL PROTECTION
OFFICE OF OIL AND GAS
NITRO, WV

DATE MARCH 4 2016
OPERATOR'S WELL No. 4386
API WELL No. 47 103 - 00220
STATE COUNTY PERMIT

WELL TYPE: OIL GAS LIQUID INJECTION WASTE DISPOSAL
(IF "GAS") PRODUCTION STORAGE DEEP SHALLOW

LOCATION: ELEVATION 1105.4' WATER SHED LYNN CAMP RUN
DISTRICT PROCTOR COUNTY WETZEL
QUADRANGLE WILEYVILLE, WV

SURFACE OWNER AUGUSTUS R. McMAHON, II ACREAGE 12.25+/-
OIL & GAS ROYALTY OWNER SADIE RUSH, ET AL LEASE ACREAGE 15
LEASE No. 3195422

PROPOSED WORK: DRILL CONVERT DRILL DEEPER REDRILL FRACTURE OR STIMULATE PLUG OFF OLD FORMATION PERFORATE NEW FORMATION OTHER PHYSICAL CHANGE IN WELL (SPECIFY) _____

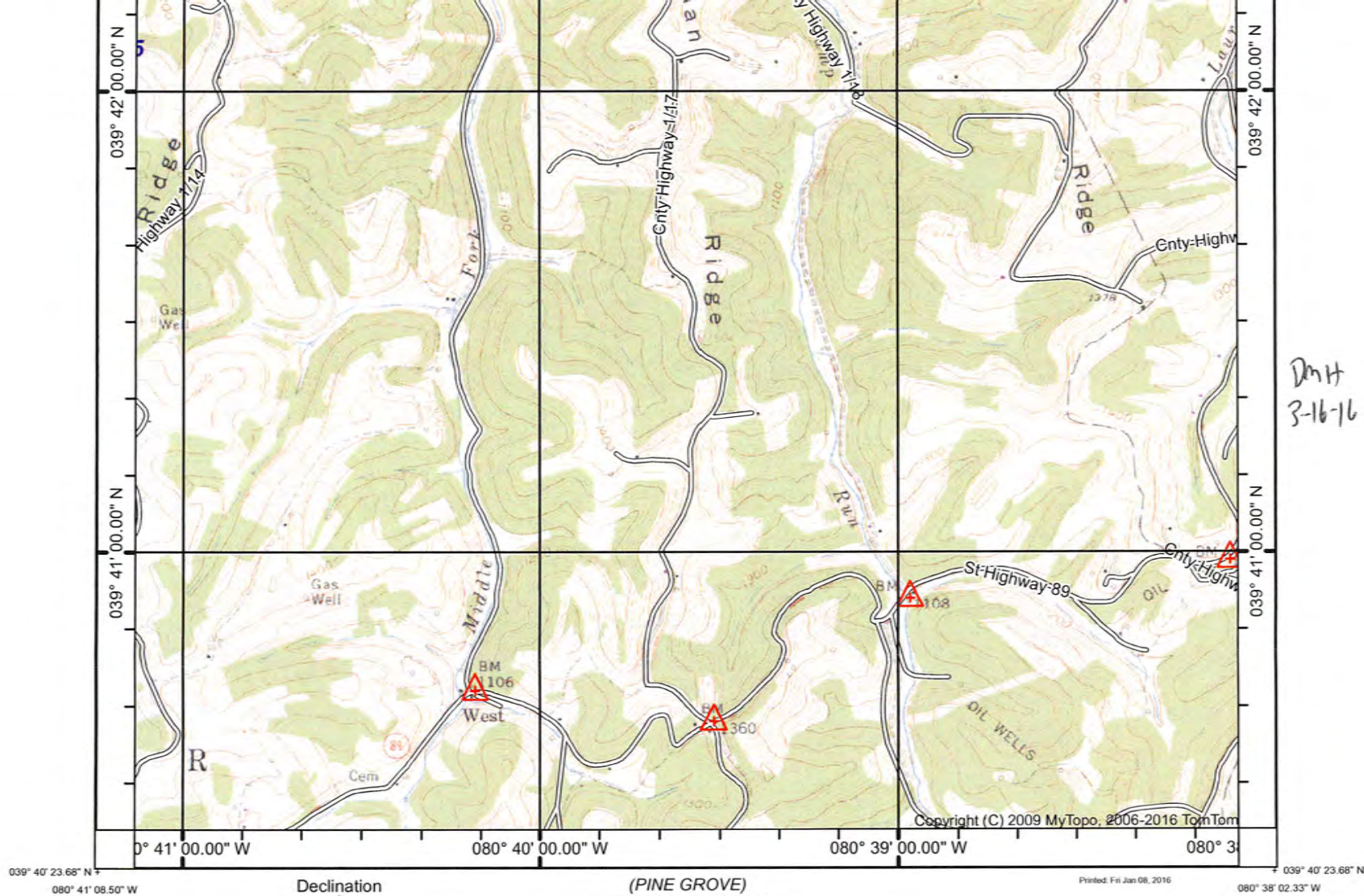
PLUG AND ABANDON CLEAN OUT AND REPLUG

TARGET FORMATION MAXTON ESTIMATED DEPTH 1922

WELL OPERATOR COLUMBIA GAS TRANSMISSION, LLC DESIGNATED AGENT PAUL AMICK
ADDRESS PO BOX 1273, CHARLESTON, WV 25325-1273 ADDRESS P.O. BOX 1273, CHARLESTON W.V. 25325-1273

05/13/2016

FORM IV-6 (8-78)



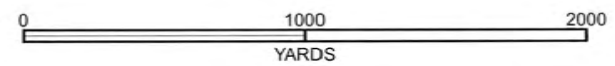
DmH
3-16-16

(PORTERS FALLS)

(BIG RUN)

(PINE GROVE)
SCALE 1:24000

Declination



CONTOUR INTERVAL 20 FEET
NATIONAL GEODETIC VERTICAL DATUM 1929

WILEYVILLE, WV
1960

Produced by MyTopo Terrain Navigator
Topography based on USGS 1:24,000 Maps
North American 1983 Datum (NAD83)
Polyconic Projection
To place on the predicted North American 1929 move the
projection lines 9M N and 16ME

RECEIVED
 Office of Oil and Gas
 Environmental Protection
 Department of
 W. E. P. 2016
 APR 08 2016