

FORM OG-1

NOTICE OF PROPOSED LOCATION OF OIL AND GAS WELL

(REQUIRED BY SECTION 2, CHAPTER 22, CODE 1931)

WEST VIRGINIA DEPARTMENT OF MINES

OIL AND GAS SECTION

To THE DEPARTMENT OF MINES, Charleston, W. Va.

T. L. ROGERSON

COAL OPERATOR OR COAL OWNER

MOUNDSVILLE, W. VA.

ADDRESS

CARNEGIE NATURAL GAS COMPANY

NAME OF WELL OPERATOR

1014 FRICK BUILDING
PITTSBURGH, PENNA.

COMPLETE ADDRESS

DORA C. SIMMONS, HOWARD, W. VA.

COAL OPERATOR OR COAL OWNER of Mineral Rights.

MRS. OLIVE M. LONG, Rt. #2, JEWETT, OHIO.

L.W. SIMMONS, HOWARD, W. VA.

ADDRESS

RUSSELL G. SIMMONS, R.D. #1, GLEN EASTON, W.Va.

ROBERT B. SIMMONS, HOWARD, W. VA.

OWNER OF MINERAL RIGHTS

MRS. ELSIE L. MASON, CAMERON, W.VA.

AMY F. SIMMONS, HOWARD, W. VA.

ADDRESS

JUNE 27, 1938.

PROPOSED LOCATION

PROCTOR District

WETZEL County

Well No. 1-1529. / 539

DORA C. SIMMONS Farm

GENTLEMEN :

The undersigned well operator is entitled to drill upon the above named farm or tract of land for oil and gas, having fee title thereto, (or as the case may be) under grant or lease dated

OCTOBER 13, 1934, made by DORA C. SIMMONS, Et. Al., to

CARNEGIE NATURAL GAS COMPANY, and recorded on the

of, in the office of the County Clerk for said County in

Book, page.

The enclosed plat was prepared by a competent engineer and shows the proposed location of a well to be drilled for oil and gas by the undersigned well operator on the farm and in the Magisterial District and County above named, determined by survey and courses and distances from two permanent points, or land marks.

The undersigned well operator is informed and believes there are no coal operators operating beds of coal beneath said farm or tract of land on which said well is located, or within 500 feet of the boundaries of the same, who have mapped their workings and filed their maps as required by law, excepting the coal operators or coal owners (if any) above named as addressees.

The above named coal operators or coal owners (if any) are notified that any objections they may desire to make to such proposed location, or which they are required to make by Section 3 of said Code, if the drilling of a well at said proposed location will cause a dangerous condition in or about their respective coal mines, must be received by, or filed with the Department of Mines within ten* days from the receipt of a copy of this notice and accompanying plat by said Department. Said coal operators are further notified that forms for use in making such objections will be furnished to them by the Department of Mines promptly on request and that all such objections must set forth as definitely as is reasonably possible the ground or grounds on which such objections are based and indicate the direction and distance the proposed location should be moved to overcome same.

(The next paragraph is to be completed only in Department's copy.)

Copies of this notice and the enclosed plat were mailed by registered mail, or delivered to the above named coal operators or coal owners at their above shown respective address day before, or on the same day with the mailing or delivery of this copy to the Department of Mines at Charleston, West Virginia.

Very truly yours,

CARNEGIE NATURAL GAS COMPANY

WELL OPERATOR

1014 FRICK BUILDING,

STREET

PITTSBURGH,

CITY OR TOWN

PENNSYLVANIA

STATE

09/22/2023



Address of Well Operator }

*Section 3 If no such objections be filed, or be found by the department of mines, within said period of ten days from the receipt of said notice and plat by the department of mines, to said proposed location, the department shall forthwith issue to the well operator a drilling permit reciting the filing of such plat, that no objections have been made by the coal operators to the location, or found thereto by the department, and that the same is approved and the well operator authorized to proceed to drill at said location.



182



STATE OF WEST VIRGINIA
DEPARTMENT OF MINES
OIL AND GAS DIVISION

NOTICE OF PROPOSED LOCATION OF OIL AND GAS WELL

To The Department of Mines
Charleston, W. Va.

THE MANUFACTURERS LIGHT AND HEAT COMPANY
NAME OF WELL OPERATOR
800 UNION TRUST BUILDING
PITTSBURGH, PENNSYLVANIA
COMPLETE ADDRESS

M. A. JARVIS COAL COMPANY
NAME OF WELL OPERATOR
1300 Leador Building
Cleveland, Ohio
ADDRESS

March 29 1925
PROPOSED LOCATION
Proposed District
Wetzel County
Well No. W-52300
Dora C. Simmons, et al
Address

COAL OPERATOR OR COAL OWNER
ADDRESS
OWNER OF MINERAL RIGHTS
ADDRESS

GENTLEMEN:
The undersigned well operator is entitled to drill upon the above named tract or tract of land for oil and gas, having the title thereto, (or as the case may be) under grant or lease dated June 11, 1924, made by Dora C. Simmons, et al, and recorded on the 18th day of August, 1924, in the office of the County Clerk for said County in Book 11-A, page 111.

The enclosed plat was prepared by a competent engineer and shows the proposed location of a well to be drilled for oil and gas by the undersigned well operator on the tract and in the Mineral District and County above named, determined by survey and courses and distances from two permanent points or land marks.


The undersigned well operator is informed and believes there are no coal operators operating beds of coal beneath said tract or tract of land on which said well is located, or within 500 feet of the boundary of the same, who have mapped their workings and filed their maps as required by law, excepting the coal operators or coal owners (if any) above named as addresses.

The above named coal operators or coal owners (if any) are notified that any objections they may desire to make to such proposed location or which they are required to make by Section 3 of said Code, if the drilling of a well in said proposed location will cause a dangerous condition in or about their respective coal mines, must be received by or filed with the Department of Mines within ten days from the receipt of a copy of this notice and accompanying plat by said Department. Said coal operators are further notified that forms for use in making such objections will be furnished to them by the Department of Mines promptly on request and that all such objections must set forth as definitely as is reasonably possible the ground or grounds on which such objections are based and indicate the direction and distance the proposed location should be moved to overcome same.

(The next paragraph is to be completed only in Department's copy.)
Copies of this notice and the enclosed plat were mailed by registered mail, or delivered to the above named coal operators or coal owners at their above shown respective addresses _____ day _____ before _____ on the same day with the mailing or delivery of this copy to the Department of Mines at Charleston West Virginia.

Very truly yours,

[Signature]
LAND AGENT WELL OPERATOR
THE MANUFACTURERS LIGHT AND HEAT COMPANY
STREET
800 UNION TRUST BUILDING
CITY OR TOWN
PITTSBURGH, PENNSYLVANIA
STATE



09/22/2023

Section 3 of said Code requires that each proposed location be filed or be found by the Department of Mines within said period of ten days from the receipt of this notice and that by the Department of Mines to said proposed location, the Department of Mines will forthwith issue to the well operator a drilling permit, reciting the kind of well and the name of the coal operators or coal owners to the location or land thereon by the Department, and that the name is approved and the well operator authorized to proceed to drill at said location.

A-9
Carnegie Natural Gas Company

1014 FRICK
GENERAL OFFICES, ~~CARNEGIE~~ BUILDING,

Pittsburgh, Pa.,

June 28, 1938.

West Virginia Department of Mines,
Oil and Gas Division,
Charleston, W. Va.

Dear Sirs:

Under date of June 27th we forwarded you
Notice of Proposed Location for our well #1-1529 on
the Dora C. Simmons farm in Proctor District, Wetzel
County, W. Va.

The well number as given in the letter is in
error. The correct number is 1-1539 as shown on the
plat. Please change your records accordingly.

Yours very truly,

CARNEGIE NATURAL GAS COMPANY,

R. S. Archer
Land Agent.

BHA:MV
cc2
T.L. Rogerson.



09/22/2023

11-11-23

11-11-23

11-11-23

11-11-23

11-11-23

11-11-23

11-11-23

11-11-23

11-11-23

11-11-23

11-11-23

11-11-23

11-11-23

11-11-23

A-10

July 8, 1938

Carnegie Natural Gas Company
1014 Frick Building
Pittsburgh, Pennsylvania

Gentlemen:

Permit Wet-185, to drill Well No. 1-1539,
on the Dora C. Simmons Farm, Proctor District, Wetzel
County, is enclosed.

Duplicate Permits are issued. One shall be
posted on the rig.

Very truly yours,

Secretary
OIL AND GAS DIVISION

MG/ar
enc-2

09/22/2023

A-11

STATE OF WEST VIRGINIA
DEPARTMENT OF MINES
CHARLESTON
1938

September 23, 1938

Carnegie Natural Gas Company
1014 Frick Building
Pittsburgh, Pennsylvania

Gentlemen:

Please send complete report for Well No. 1539, on the Dora C. Simmons Farm, Proctor District, Wetzel County, our File No. Wet-183. Also Send complete report for Well No. 1537, on the W. C. Patterson Farm, Burning Springs District, Wirt County, our File No. Wir-116.

Blanks are enclosed.

Very truly yours,

Secretary
OIL AND GAS DIVISION

MG/ar
enc-4

09/22/2023



STATE OF WEST VIRGINIA
 DEPARTMENT OF MINES
 CHARLESTON

April 18, 1932

FRANK B. KING
 CHIEF

A-13

The Manufacturers Light and Heat Company
 800 Union Trust Building
 Pittsburgh, Pennsylvania

Att: Mr. Ben S. Cooper, Lead Agent

Gentlemen:

Enclosed are permits for the drilling of the following

wells:

<u>Permit No.</u>	<u>Well No.</u>	<u>Name</u>	<u>Location</u>
Wet-183-R	F-15300	Don G. Simons et al	Proctor
Wet-279	1-4293	Alta Anna Brown	Sandhill
Wet-278	1-4284	J. R. MILLIKEN	Sandhill
Wet-277-R	2172	G. N. MILLER	Liberty

Very truly yours,

Administrative Assistant
 OIL AND GAS DIVISION

Encl-6
 CHIEF

CC: Inspector Byron Shuman

B-2

Formation	Color	Hard or Soft	Top	Bottom	Oil, Gas or Water	Depth Found	Remarks
Coal Maple	Black	Soft	999'	999'		977	
Lime	White	Hard	999	1030		1029	
Slate Shells	Dark	Soft	1030	1060			
Lime	White	Hard	1060	1082		1078	
Slate	Dark	Soft	1082	1098			
Coal Pgh.	Black	Soft	1098	1102	Water	1098-1102	3 Bailers per Hr.
Slate Shells	Dark	Medium	1102	1140		1137	
Rock	Red	Soft	1140	1155			
Slate	Dark	Soft	1155	1175			
Lime	White	Hard	1175	1210			
Slate	Dark	Soft	1210	1240			
Rock	Red	Soft	1240	1270			
Slate	Light	Soft	1270	1300			
Rock	Red	Soft	1300	1317		1317-824	
Lime	Light	Medium	1317	1330			
Lime	Gray	Soft	1330	1350			
Lime	Light	Hard	1350	1360			
Slate	Dark	Soft	1360	1380			
Rock	Red	Soft	1380	1407		1417	
Slate Shells	Dark	Medium	1407	1450			
Lime	Light	Medium	1450	1535			
Slate	Dark	Soft	1535	1580		1552	
Big Dunkard	Light	Hard	1580	1660			
Slate	Dark	Soft	1660	1715			
Gas Sand	Dark	Medium	1715	1740			
Slate	Dark	Soft	1740	1815			
1st. Salt Sand	Light	Broken	1815	1840			
Slate Shells	dark	Soft	1840	1895			
2nd. Salt Sand	Dark	Hard	1895	1940	Water	1919-678	
Slate	Dark	Soft	1940	1990		1950	Hole full
Lime	Dark	Medium	1990	2010		2010	
Sand	Dark	Medium	2010	2023			
Slate	Dark	Soft	2023	2090			
Maxton Sand	Dark	Hard	2090	2118			
Slate	Dark	Soft	2118	2140			
Sand	Dark	Broken	2140	2155		2170	
Slate	Dark	Soft	2155	2170			
Sand	Dark	Hard	2170	2235			
Big Lime	Dark	Hard	2235	2276			
Injun Sand	Dark	Broken	2276	2480			
Slate Shells	White	Soft	2480	2620			
Lime	White	Hard	2620	2640			
Slate Shells	Light	Soft	2640	2930			
Rock	Red	Soft	2930	2940			
Slate Shells	White	Soft	2940	3078			
Gordon Sand	White	Hard	3078	3105			
Slate Shells	Dark	Soft	3105	3415	Gas	3374	5/10 W. in 1" opening
TOTAL DEPTH			3415				

Surface and Mineral Rights Owners:-

- Dora C Simmons, Howard West Va.
- Mrs Olive M Long, Rt 2 Jewett, Ohio
- L W Simmons, Howard West Va
- Russell G Simmons, RD 1 Glen Easton West Va.
- Robert B Simmons, Howard West Va
- Mrs Elsie Mason, Cameron West Va
- Amy F Simmons, Howard West Va

09/22/2023

Date..... October 12 1938....., 19.....

APPROVED..... Carnegie Natural Gas Co....., Owner

By..... *R. H. Archer*..... Land Agt.
(Title)

WEST VIRGINIA DEPARTMENT OF MINES
OIL AND GAS DIVISION

WELL RECORD

*Well abandoned
12/2/39*

*B-1
Littletown N.W.*

Permit No. WET-183


Oil or Gas Well Gas
(Kind)

Company Carnegie Natural Gas Company
Address Hundred, West Virginia
Farm Dora C. Simmons Acres 149
Location (waters) Lyn Camp Run
Well No. 1-1539 Elev. 1395
District Proctor County Wetzel
The surface of tract is owned in fee by See Reverse Side
Address.....
Mineral rights are owned by See Reverse Side
Address.....
Drilling commenced August 2nd, 1938
Drilling completed October 3d, 1938
Date shot..... Depth of shot.....
Open Flow 5/10ths Water in 1" Inch
/10ths Merc. in Inch
Volume 26.143 Cu. Ft.
Rock Pressure..... lbs..... hrs.
Oil..... bbls., 1st 24 hrs.
Fresh water 1098-1102 feet..... feet
Salt water 1920 feet..... feet

Casing and Tubing	Used in Drilling	Left in Well	Packers
Size			Kind of Packer.....
16.....			
13.....			
10.....	<u>293'-5"</u>	<u>293'-5"</u>	Size of.....
8 1/4.....	<u>1317'</u>	<u>1317'</u>	
6 5/8.....	<u>1999'</u>	<u>1999'</u>	Depth set.....
5 3/16.....			
3.....			Perf. top.....
2.....			Perf. bottom.....
Liners Used.....			Perf. top.....
			Perf. bottom.....

CASING CEMENTED..... SIZE..... No. FT..... Date.....
COAL WAS ENCOUNTERED AT 997 FEET 24 INCHES
1098 FEET 48 INCHES..... FEET..... INCHES
..... FEET..... INCHES..... FEET..... INCHES

Formation	Color	Hard or Soft	Top	Bottom	Oil Gas or Water	Depth Found	Remarks
Clay	Yellow	Soft	0'	10'			
Sand	Light	Hard	10	20			
Slate	Light	Soft	20	50			
Lime	White	Medium	50	70			
Slate	Dark-	Soft	70	95			
Lime	Light	Hard	95	120			
Slate	Dark	Soft	120	155			
Lime	Light	Medium	155	185			
Slate	Dark	Soft	185	225			
Rock	Red	Soft	225	260			
Slate	Dark	Soft	260	315			
Rock	Red	Soft	315	325			
Sand	Dark	Medium	325	335			
Rock	Red	Soft	335	355 Lime			
Lime	White	Hard	355	375			
Slate Shells	Light	Soft	375	420			
Slate	White	Soft	420	440			
Slate Lime	Light	Medium	440	490			
Lime	Light	Medium	490	520			
Rock	Red	Soft	520	540			
Lime	Lite	Hard	540	548			
Slate Shells	Dark	Soft	548	594			
Lime	Light	Hard	594	610			
Slate	Dark	Soft	610	630			
Lime	White	Hard	630	642			
Slate Shells	Dark	Soft	642	665			
Lime	White	Hard	665	700			
Slate	Dark	Soft	700	735			
Lime	Light	Hard	735	753			
Slate	Dark	Soft	753	765			
Lime	White	Medium	765	788			
Slate	Dark	Soft	788	800			
Lime	Light	Medium	800	820			
Rock	Red	Soft	820	835			
Lime	Dark	Medium	835	848			
Slate	Dark	Soft	848	858			
Lime	White	Hard	858	874			
Slate	Dark	Soft	874	880			
Lime	White	Medium	880	910			
Rock	Red	Soft	910	930			
Lime	White	Hard	930	980			
Slate Shells	White	Medium	980	990			



09/22/2023

2/5

B-3



STATE OF WEST VIRGINIA
DEPARTMENT OF MINES
OIL AND GAS DIVISION

Quadrangle Liakton

Trappe

Permit No. WET-183-R

WELL RECORD

Oil or Gas Well gas
(KIND)

Company THE MANUFACTURERS LIGHT AND HEAT COMPANY
Address 800 UNION TRUST BLDG., PGH., PA.
Farm Dora C. Simmons Acres 149
Location (waters) _____
Well No. 4435 (F-15300) Elev. 1395'
District Proctor County Wetzel
The surface of tract is owned in fee by _____
Address _____

Mineral rights are owned by _____
Address _____
Drilling commenced April 2, 1955
Drilling completed June 28, 1955
Date Shot _____ From _____ To _____
With _____


Open Flow 0 /10ths Water in _____ 3/8 Inch
_____ /10ths Merc. in _____ Inch
Volume 0.000 Cu. Ft.
Rock Pressure _____ lbs. _____ hrs.
Oil _____ bbls., 1st 24 hrs.
Fresh water _____ feet _____ feet
Salt water _____ feet _____ feet

Casing and Tubing	Used in Drilling	Left in Well	Packers
Size			Kind of Packer
16			
13			
10		294' 2"	Size of
8 1/4		1334' 9"	
8 1/2 7		2008' 0"	Depth set
5 3/16		2097' 5"	
3			Perf. top
2			Perf. bottom
Liners Used			Perf. top
			Perf. bottom

CASING CEMENTED _____ SIZE _____ No. Ft. _____ Date _____
COAL WAS ENCOUNTERED AT _____ FEET _____ INCHES
_____ FEET _____ INCHES FEET _____ INCHES
_____ FEET _____ INCHES FEET _____ INCHES

Formation	Color	Hard or Soft	Top	Bottom	Oil, Gas or Water	Depth Found	Remarks
Cleaned out to Permanent bridge Cement			2715	2715	Schlumberger measurement		
Stone & Red Clay			2685	2685			
Set 6" lead plug			2675	2675			
Cement			2675	2400			
Stone & Red Clay			2400	2400			
Set 6" lead plug			2400	2390			
Cement			2400	2390			
Stone & Red Clay			2390	2130			
Set 6" lead plug			2390	2130			
Stone & Red Clay			2130	2130			
Clg. out to Cement			2130	2082			
Total Depth			2130	2130			
			2130	2119			
			2130	2119			

Reconditioned for storage on Work order No. 1551-L-854-4



09/22/2023

B-4

STATE OF WEST VIRGINIA
DEPARTMENT OF MINES
OIL AND GAS DIVISION

INSPECTOR'S WELL REPORT

Permit No. Wpt. 183P

Oil or Gas Well.....
(KIND)

Company	Casing and Tubing	Used in Drilling	Left in Well	Packers
<u>Carnegie Nat. Gas Co.</u>	Size			
<u>Pittsburgh Pa.</u>	16.....			Kind of Packer.....
<u>Dora C. Simmons</u>	13.....			
<u>1-1539</u>	10.....			Size of.....
<u>Proctor</u> County <u>Wetzel</u>	8 1/4.....			
Drilling commenced.....	6 5/8.....			Depth set.....
Drilling completed..... Total Depth.....	5 3/16.....			
Date shot..... Depth of shot.....	3.....			Perf. top.....
Initial Open Flow...../10ths Water in..... Inch	2.....			Perf. bottom.....
Open Flow after tubing...../10ths Merc. in..... Inch	Liners Used.....			Perf. top.....
Volume..... Cu. Ft.				Perf. bottom.....
Rock Pressure..... lbs..... hrs.	CASING CEMENTED..... SIZE..... No. FT..... Date			
Oil..... bbls., 1st 24 hrs.	COAL WAS ENCOUNTERED AT..... FEET..... INCHES			
Fresh water..... feet..... feet FEET..... INCHES..... FEET..... INCHES			
Salt water..... feet..... feet FEET..... INCHES..... FEET..... INCHES			

Drillers' Names Jake Wilson
Kelley Tennant

Well Abandoned and Plugged....., 19.....

REMARKS: Pulling 6 1/8 casing

Nov 9 1938
DATE

D. J. Cloutier
DISTRICT WELL INSPECTOR



09/22/2023

B-5

STATE OF WEST VIRGINIA
DEPARTMENT OF MINES
OIL AND GAS DIVISION

INSPECTOR'S WELL REPORT


Permit No. WET 193-R

Oil or Gas Well Storage
(KIND)

Company	CASING AND TUBING	USED IN DRILLING	LEFT IN WELL	PACKERS
<u>MFR'S Light and Heat Co</u>	Size			
Address <u>Pittsburgh PA</u>	16			Kind of Packer
Farm <u>DORA C. SIMMONS</u>	13			
Well No. <u>A 15300</u>	10		<u>294' 2"</u>	Size of
District <u>Proctor</u> County <u>Wetzel</u>	8 1/4		<u>1324' 9"</u>	Depth set
Drilling commenced	6 5/8 <u>7"</u>		<u>2008' 0"</u>	
Drilling completed <u>6-29</u> Total depth <u>2119'</u>	5 3/16		<u>2095' 8"</u>	
Date shot _____ Depth of shot _____	3			Perf. top
Initial open flow _____ /10ths Water in _____ Inch	2			Perf. bottom
Open flow after tubing _____ /10ths Merc. in _____ Inch	Liners Used			Perf. top
Volume <u>No gas in Maxon Sand</u> Cu. Ft.				Perf. bottom
Rock pressure _____ lbs. _____ hrs.	CASING CEMENTED _____ SIZE _____ No. FT. _____ Date _____			
Oil _____ bbls., 1st 24 hrs.	COAL WAS ENCOUNTERED AT _____ FEET _____ INCHES			
Fresh water _____ feet _____ feet	_____ FEET _____ INCHES _____ FEET _____ INCHES			
Salt water _____ feet _____ feet	_____ FEET _____ INCHES _____ FEET _____ INCHES			

Drillers' Names Curtis Price & Bob Brown

Remarks: Log, Andy Church, Foreman



7-8-55
DATE

Bryan Sherman
DISTRICT WELL INSPECTOR
09/22/2023

B-9

PROPOSED MANNER OF PLUGGING AND FILLING WELL

(REQUIRED BY RULES AND REGULATIONS)

WEST VIRGINIA DEPARTMENT OF MINES

OIL AND GAS DIVISION

WORK ORDER

Well to be plugged and filled as follows: **TOTAL DEPTH 3415'**
 Bridge hole at 3110' and fill with clay from 3110' to 3058'
 Set 6-5/8" Solid Wood Plug from 3058' to 3055'
 Fill with cement from 3055' to 3045' Sealing Gordon Sand
 Bridge hole at 2490' and fill with clay from 2490' to 2256'
 Set 6-5/8" Solid Wood Plug from 2256' to 2253'
 Fill with cement from 2253' to 2243' Sealing Big Injun Sand
 Fill with clay from 2243' to 2215' Sealing Big Lime
 Bridge hole at 2130' and fill with clay from 2130' to 2070'
 Set 6-5/8" Solid Wood Plug from 2070' to 2067'
 Fill with cement from 2067' to 2057'
 Fill with clay from 2057' to 2010' Sealing Maxton Sand
 Remove 6-5/8" Casing
 Bridge hole at 1950' and fill with clay from 1950' to 1875'
 Set 8 1/2" Solid Wood Plug from 1875' to 1872'
 Fill with cement from 1872' to 1862' Sealing 2nd, Salt Sand
 Fill with clay from 1862' to 1695'
 Set 8 1/2" Solid Wood Plug from 1695' to 1692'
 Fill with cement from 1692' to 1682' Sealing Gas Sand
 Fill with clay from 1682' to 1430'
 Set 8 1/2" Solid wood plug from 1430' to 1427'
 Fill with cement from 1427' to 1417' Sealing Little Dunkard Sand
 Fill with clay from 1417' to 1327'
 Remove 8 1/2" Casing
 Fill with clay from 1327' to 1132'
 Fill with cement from 1132' to 1078' this being 30' below to 20' above the Pittsburgh Coal.
 Fill with clay from 1078' to 1020'
 Fill with cement from 1020' to 977' this being 30' below to 20' above the Mapleton Coal
 Fill with clay from 977' to 830'
 Set 10" Solid Wood Plug from 830' to 827'
 Fill with cement from 827' to 817' Sealing off surface water
 Remove 10" Casing
 Fill with clay from 817' to Surface
 Erect monument such as described in Rule 31, 1931 Regulations
 All work to be done in Work-man-like manner.

To the Department of Mines,
 Coal Owner or Operator,
 Lease or Property Owner.

Gentlemen:

This "work order" is submitted for your approval and concurrence and unless notified of your disapproval or non-concurrence, the undersigned will proceed with the plugging and filling of said well in the above described manner on the date stated in the notice of intention to plug and abandon the said well on opposite side of this sheet.

Very truly yours,

Carnegie Natural Gas Company

Well Operator.

Vice President.

No objections have been filed by the coal owner or coal operator, or any available adjacent lease or property owners or interposed by the Department of Mines to the manner herein described for the plugging and filling of the well above mentioned. Therefore, the same is hereby approved this 22nd day

of October, 1938.

DEPARTMENT OF MINES
Oil and Gas Division

09/22/2023

By:

NOTE: This "work order" must be filed in duplicate, one copy for the files of the Department of Mines and the other to be approved or corrected and returned to the well operator as his authority for plugging said well.

SURFACE and MINERAL RIGHTS Owners:-

Howard, W. Va.
Dora C. Simmons, Howard, W. Va.
Mrs. Olive M. Long, Rt. 2, Jewett, Ohio.
L. W. Simmons, Howard, W. Va.
Russell G. Simmons, R.D. 1, Glen Easton, W. Va.
Robert S. Simmons, Howard, W. Va.
Mrs. Elsie Mason, Cameron, W. Va.
Amy F. Simmons, Howard, W. Va.

NOTICE OF INTENTION TO PLUG AND ABANDON WELL

(REQUIRED BY SECTION 9, ARTICLE 4, CHAPTER 22 OF THE CODE)

WEST VIRGINIA DEPARTMENT OF MINES

OIL AND GAS DIVISION

DEPARTMENT OF MINES,

W. Va.

NAME OF WELL OPERATOR
1014 Frick Building
Pittsburgh, Pennsylvania.

Carnegie Natural Gas Company

NAME OF WELL OPERATOR

1014 Frick Building

Pittsburgh, Pennsylvania.

COMPLETE ADDRESS

W. Va.

ADDRESS

October 17th, 19 38

WELL TO BE ABANDONED

NAME OF WELL OPERATOR OR COAL OWNER

Proctor District

ADDRESS

Wetzel County

Dora C. Simmons, et al.

NAME OF PROPERTY OWNER

Surface and Royalty Owners

Well No. 1 - 1539

39° 45'
80° 35'

Cameron, W. Va., R.F.D.

ADDRESS

Dora C. Simmons

Farm

Gentlemen:—

The undersigned well operator is about to abandon the above described well and will commence the work of plugging and abandoning said well on the 27 day of October, 19 38, (which date shall not be less than five days after the day on which this notice so mailed is received, or in due course should be received by the Department of Mines).

This notice is given you in order that your respective representatives may be present at the plugging and filling of said well. You are further notified that whether you are represented or not represented the undersigned will proceed on that date, or shortly thereafter, to plug and fill said well in the manner required by Section 10, Article 4, Chapter 22 of the Code and given in detail on the reverse side of this notice, in "Work Order."

This notice is being mailed by registered mail to each of you at the above addresses on the above date.

Very truly yours,


Carnegie Natural Gas Company

Well Operator

[Signature]
Vice President.

NOTE: Upon the abandonment of all wells drilled prior to June 1, 1929, a plat prepared by a competent engineer, showing the district and county in which the tract of land is located, the name and acreage of same, the names of the owners of adjacent tracts, and the location of the about to be abandoned well, determined by survey, and the courses and distances of such well from two permanent points or landmarks on said tract, shall be submitted with this notice.

(Over)



WET-183-P

183-P

09/22/2023

B-10

STATE OF WEST VIRGINIA
DEPARTMENT OF MINES
OIL AND GAS DIVISION

AFFIDAVIT OF PLUGGING AND FILLING WELL

Permit No.

T. L. Rogerson

COAL OPERATOR OR OWNER

Moundsville, W. Va.

ADDRESS

Carnegie Natural Gas Company

NAME OF WELL OPERATOR

1014 Frick Building
Pittsburgh, Pennsylvania,

COMPLETE ADDRESS

December 7th, 1938

WELL AND LOCATION

Proctor District

Wetzel County

1 - 1539

Dora C. Simmons Farm

THE DEPARTMENT, ONE COPY TO BE RETAINED BY
FILED TO EACH COAL OPERATOR ABOVE NAMED AT

SURFACE AND MINERAL RIGHTS Owners:-

Dora C. Simmons,
Mrs. Olive M. Long, Rt. #2
L. W. Simmons,
Russell G. Simmons, R.D.1,
Robert S. Simmons,
Mrs. Elsie Mason,
Amy F. Simmons,

Howard, W. Va.
Jewett, Ohio.
Howard, W. Va.
Glen Easton, W. Va.
Howard, W. Va.
Cameron, W. Va.
Howard, W. Va.

STATE OF WEST VIRGINIA,

COUNTY OF Wetzel

ss:

Jake Wilson

and

Kelly Tennant

being first duly sworn according to law depose and say that they are experienced in the work of

plugging and filling oil and gas wells and were employed by Carnegie Natural Gas Company,
well operator, and participated in the work of plugging and filling the above well, that said work

was commenced on the 28 day of October, 1938, and that the well was
plugged and filled in the following manner:

Manner in which sand was plugged: TOTAL DEPTH 3415'
Bridged hole at 3110' and filled with clay from 3110' to 3058'. Set 6-5/8" Solid Wood
plug from 3058' to 3055'. Filled with cement from 3055' to 3045' Sealing Gordon Sand.
Bridged hole at 2490'. Filled with clay from 2490' to 2256'. Set 6-5/8" Solid Wood Plug
from 2256' to 2253'. Filled with cement from 2253' to 2243' Sealing Big Injun Sand.
Drove 6-5/8" Solid Lead Plug at 2243' sealing off all gas. Filled with clay from 2243'
to 2215' Sealing big line. Bridged hole at 2130' and filled with clay from 2130' to 2070'.
Set 6-5/8" Solid Wood Plug from 2070' to 2067'. Filled with cement from 2067' to 2057'.
Filled with clay from 2057' to 2010' Sealing Maxton Sand. Removed 6-5/8" Casing. Bridged
hole Manner in which coal was plugged: at 1950' and filled with clay from 1950' to 1875'. Set
8 1/2" Solid Wood Plug from 1875' to 1872'. Filled with cement from 1872' to 1862' Sealing
2nd, Salt Sand. Filled with clay from 1862' to 1695'. Set 8 1/2" Solid Wood Plug from 1695'
to 1692'. Filled with cement from 1692' to 1682' Sealing Gas Sand. Filled with clay from
1682' to 1430'. Set 8 1/2" Solid Wood Plug from 1430' to 1427'. Filled with cement from
1427' to 1417' Sealing Little Dunkatd Sand. Filled with clay from 1417' to 1327'. Removed
8 1/2" Casing. Filled with clay from 1327' to 1132'. Filled with cement from 1132' to 1078'.
this beeing 30' below to 20' above the Pittsburgh Coal. Filled with clay from 1078' to
1029'. Filled with cement from 1029' to 977' this beeing 30' below to 20' above the
Maple town coal. Filled with clay from 977' to 330'. Set 10" Solid Wood Plug from 330' to
327'. Filled with cement from 327' to 317' Sealing off surface water. Removed 10" Casing.
Filled with clay from 317' to Surface. Erected Monument. Size 2' X 1'-6" X 1'-2"
Carnegie Natural Gas Co. Dora C. Simmons well #1539. Date December 2, 1938.
(THE ABOVE DESCRIPTION MUST BE IN DETAIL AND IN ACCORDANCE WITH THE PROVISIONS OF SECTION 10, ARTICLE 4, CHAPTER 22 OF THE CODE)

and that the work of plugging and filling said well was completed on the 2 day of December,

1938.

And further deponents saith not.

Sworn to and subscribed before me this 8

day of Dec, 1938

My Commission expires:

March 19-1944

Jake Wilson
Kelly Tennant

09/22/2023

F. G. Wise

Notary Public.

Net-183-P

Handwritten scribbles and marks, possibly initials or a signature, located on the left side of the page.







STATE OF WEST VIRGINIA
 DEPARTMENT OF MINES
 CHARLESTON

FRANK B. KING
 CHIEF

April 14, 1955

The Manufacturers Light and Heat Company
 800 Union Trust Building
 Pittsburgh, Pennsylvania

Att: Mr. Ben S. Cooper, Land Agent

Gentlemen:

Enclosed are permits for the drilling of the following wells:

<u>Permit No.</u>	<u>Well No.</u>	<u>Name</u>	<u>District</u>
Mars-277-R	2172	G. M. Miller	Liberty
Mars-278	1-4284	C. R. Milliken	Sandhill
Mars-279	1-4293	Alta Alma Brown	Sandhill
Wet-183-R	F-15300	Dora C. Simmons et al	Proctor

Very truly yours,

Administrative Assistant
 OIL AND GAS DIVISION

CMH:K
 Encl-4

CC: Inspector Bryan Shuman

COPY



STATE OF WEST VIRGINIA
 DEPARTMENT OF MINES
 CHARLESTON

April 15, 1932

FRANK B. KING
 Chief

The Manufacturers Light and Heat Company
 801 Union Trust Building
 Pittsburgh, Pennsylvania

Att: Mr. Sam S. Cooper, lead agent

Gentlemen:

Enclosed are permits for the drilling of the following

wells:

Permit No.	Well No.	Name	Location
West-278	F-12300	John C. Shuman of et	Proctor
West-279	1-12323	Alex Allen Brown	Gardhill
West-278	1-12324	J. R. MILLIKEN	Gardhill
West-278	2172	W. N. Miller	Liberty

Very truly yours,

Administrative Assistant
 OIL AND GAS DIVISION

Encl-4
 OMR:K

CC: Inspector Guyon Shuman