

NOTICE OF PROPOSED LOCATION OF OIL AND GAS WELL
(REQUIRED BY SECTION 2, CHAPTER 86, ACTS 1929)
WEST VIRGINIA DEPARTMENT OF MINES
OIL AND GAS SECTION

To THE DEPARTMENT OF MINES,
Charleston, W. Va.

Ayershire Corporation, Pittsburgh, Pa.

John Frisby Estate, Connellsville, Pa.

S.E. Frock Estate, Uniontown, Pa.

W.D. McGinnis, Connellsville, Pa.

Robert Morris, " "

B.F. Sterling, Uniontown, Pa.

J.Q. Van Swearington Est.,

Jackson Hostutler Jeirs, Hundred, W.Va.

Null & Moorhead Gas Company,

Hundred, West Virginia.

October 7, 1937

Church District

Wetzel County

Well No. 2 39° 45' 80° 20' 255a

Jackson Hostutler Heirs Farm

GENTLEMEN:

The undersigned well operator is entitled to drill upon the above named farm or tract of land for oil and gas, having fee title thereto, (or as the case may be) under grant or lease dated

June 29, 1936, made by Jackson Hostutler Heirs, to

Null & Moorhead Gas Company, and recorded on the 24th day

of July 1936, in the office of the County Clerk for said County in

Book 31-A, page 222-224.

The enclosed plat was prepared by a competent engineer and shows the proposed location of a well to be drilled for oil and gas by the undersigned well operator on the farm and in the Magisterial District and County above named, determined by survey and courses and distances from two permanent points, or land marks.

The undersigned well operator is informed and believes there are no coal operators operating beds of coal beneath said farm or tract of land on which said well is located, or within 500 feet of the boundaries of the same, who have mapped their workings and filed their maps as required by law, excepting the coal operators (if any) above named as addressees.

The above named coal operators (if any) are notified that any objections they may desire to make to such proposed location, or which they are required to make by Section 3 of said Act, if the drilling of a well at said proposed location will cause a dangerous condition in or about their respective coal mines, must be received by, or filed with the Department of Mines within ten* days from the receipt of a copy of this notice and accompanying plat by said Department. Said coal operators are further notified that forms for use in making such objections will be furnished to them by the Department of Mines promptly on request and that all such objections must set forth as definitely as is reasonably possible the ground or grounds on which such objections are based and indicate the direction and distance the proposed location should be moved to overcome same.

(The next paragraph is to be completed only in Department's copy.)

Copies of this notice and the enclosed plat were mailed by registered mail, or delivered to the above

named coal operators at their above shown respective address ~~day before~~ on the same day with the mailing or delivery of this copy to the Department of Mines at Charleston, West Virginia.

Very truly yours,

Null & Moorhead Gas Co.
WELL OPERATOR

By P. W. Bennett Secty.
STREET

Hundred, West Virginia
CITY OR TOWN

STATE

*Section 3 If no such objections be filed, or be found by the department of mines, within said period of ten days from the receipt of said notice and plat by the department of mines, to said proposed location, the department shall forthwith issue to the well operator a drilling permit reciting the filing of such plat, that no objections have been made by the coal operators to the location, or found thereto by the department, and that the same is approved and the well operator authorized to proceed to drill at said location.

172

NOTICE OF PROPOSED LOCATION OF OIL AND GAS WELL
 (REQUIRED BY SECTION 2, CHAPTER 26, ACTS 1925)
 WEST VIRGINIA DEPARTMENT OF MINES
 OIL AND GAS SECTION

To The Department of Mines,
 Charleston, W. Va.

NAME OF WELL OPERATOR: W. J. & M. C. Coal & Oil Co., Inc.
 COMPLETE ADDRESS: Hamlet, West Virginia
 PROPOSED LOCATION: County of Putnam, District of Hamlet
 ADDRESS: Hamlet, West Virginia
 WELL No. 3
 LOCAL OPERATOR: Robert Morris
 ADDRESS: Hamlet, West Virginia
 LOCAL OPERATOR: J. C. Van Swearingen
 ADDRESS: Hamlet, West Virginia
 LOCAL OPERATOR: John Tracy Estate
 ADDRESS: Hamlet, West Virginia
 LOCAL OPERATOR: Averette Corporation
 ADDRESS: Pittsburgh, Pa.

GENTLEMEN:
 The undersigned well operator is entitled to drill upon the above named farm or tract of land for oil and gas, having fee title thereto, (or as the case may be) under grant or lease dated June 22, 1936, made by Jackson Hostetler heirs to W. J. & M. C. Coal & Oil Co., Inc. and recorded on the 24th day of July 1936, in the case of the County Clerk for said County in Book 21-A, page 222-224.

The enclosed plat was prepared by a competent engineer and shows the proposed location of a well to be drilled for oil and gas by the undersigned well operator on the farm and in the Hamlet District of Putnam County named, determined by survey and courses and distances from two permanent points or land marks.

The undersigned well operator is informed and believes there are no coal operators operating beds in the Hamlet District of Putnam County, West Virginia, who have mapped their workings and filed their maps as required by law, excepting the coal operators (if any) above named as address.

The above named coal operators (if any) are advised that any objections they may desire to make to such proposed location, or which they are required to make by Section 2 of said Act in the drilling of a well at said proposed location will cause a dangerous condition in or about their respective coal mines, and be treated by or for the Department of Mines within ten days from the receipt of a copy of this notice and accompanying plat by said Department. Said coal operators are further notified that forms for the making of such objections will be furnished to them by the Department of Mines promptly on request and that all such objections must set forth as definitely as is reasonably possible the grounds or reasons on which such objections are based and indicate the location and distance the proposed location should be moved to overcome same.

(The next paragraph is to be completed only in Department's copy.)

Copies of this notice and the enclosed plat were mailed by registered mail, or delivered to the above named coal operators at their above shown respective addresses on the 24th day of July 1936, with the mailing or delivery of this copy to the Department of Mines at Charleston, West Virginia.

Very truly yours,

 WELL OPERATOR

By _____
 SECRETARY
 Address of Well Operator: Hamlet, West Virginia

Section 2 of the Act of July 1925 provides that no such objections be filed or be found by the department of mines within said period of ten days from the receipt of said notice and that by the department of mines, to said proposed location, the department shall forthwith cause a drilling permit to be issued to the well operator, or found there by the department, and that the same is supplied and the well operator authorized to proceed to drill at said location.

09/22/2023



09/22/2023

A-10

September 16, 1938

R. W. Bennett, Secretary
Mull & Moorhead Gas Company
Hundred, West Virginia

Dear Mr. Bennett:

Confirming my telephone conversation with you regarding Well No. 2, on the Jackson Hostutler Heirs tract, Church District, Wetzel County, it will be satisfactory with the Department to run the 6-5/8" casing to the Big Lime as described by you, in addition to the 10" which you have already seated in the well, and eliminate the 8 1/4" unless salt water is encountered, below the Pittsburgh Coal.

In order to provide a casing seat for the 8 1/4" casing in case salt water should be encountered, the hole should be reduced in the top of the Dunkard sands so that the casing may be seated there should the necessity arise.

Thank you for your cooperation.

Very truly yours,

Secretary
OIL AND GAS DIVISION

MG/ar

09/22/2023

B-1



STATE OF WEST VIRGINIA
DEPARTMENT OF MINES
Oil and Gas Division
WELL RECORD

Rotary _____ Oil _____
Cable _____ Gas _____
Recycling _____ Comb. _____
Water Flood _____ Storage _____
Disposal _____ (Kind)

Quadrangle Hurdard
Permit No. WET-172

Company Natural Gas of W.Va., Inc
Address Box 335 Hurdard, W.Va. 26575
Farm Hortuttler Acres 20
Location (waters) Fork of Jantee Run
Well No. Hortuttler #2 Elev. 1200
District Church County Wetzel
The surface of tract is owned in fee by _____

Casing and Tubing	Used in Drilling	Left in Well	Cement fill up Cu. ft. (Sks.)
Size			
20-16			
Cond.			
13-10"			
9 5/8			
8 5/8			
7			
5 1/2			
4 1/2			
3			
2			
Liners Used			

Address _____
Mineral rights are owned by _____
Address _____
Drilling Commenced Approx Sept. 15, 1937
Drilling Completed _____
Initial open flow _____ cu. ft. _____ bbls.
Final production _____ cu. ft. per day _____ bbls.
Well open _____ hrs. before test _____ RP.
Well treatment details: _____

Attach copy of cementing record.

Coal was encountered at _____ Feet _____ Inches
Fresh water _____ Feet _____ Salt Water _____ Feet _____
Producing Sand _____ Depth _____

Formation	Color	Hard or Soft	Top Feet	Bottom Feet	Oil, Gas or Water	* Remarks
<p><i>No Report was filed</i></p> <p><i>WE HAVE NOT BEEN ABLE TO FIND ANY WELL LOG.</i></p>						

09/22/2023

B-2

STATE OF WEST VIRGINIA
DEPARTMENT OF MINES
OIL AND GAS DIVISION

INSPECTOR'S WELL REPORT

Permit No. West 172

Oil or Gas Well.....
(KIND)

Company	Casing and Tubing	Used in Drilling	Left in Well	Packers
<u>Mull + Moorehead Gas Co.</u>	Size			
<u>Hundred Wva</u>	16.....			Kind of Packer.....
<u>Jackson Postuttler</u>	13.....			
<u>2</u>	10.....			Size of.....
<u>church</u> County <u>West</u>	8 3/4.....			
<u>not started</u>	6 5/8.....			Depth set.....
	5 3/16.....			
	3.....			Perf. top.....
	2.....			Perf. bottom.....
	Liners Used.....			Perf. top.....
				Perf. bottom.....
Volume..... Cu. Ft.	CASING CEMENTED..... SIZE..... No. FT..... Date			
Rock Pressure..... lbs..... hrs.	COAL WAS ENCOUNTERED AT..... FEET..... INCHES			
Oil..... bbls., 1st 24 hrs. FEET..... INCHES..... FEET..... INCHES			
Fresh water..... feet..... feet FEET..... INCHES..... FEET..... INCHES			
Salt water..... feet..... feet FEET..... INCHES..... FEET..... INCHES			


Drillers' Names X

Well Abandoned and Plugged....., 19.....

REMARKS: Big only - Do not plan to drill now

April 5 1938
DATE

D. G. ...
DISTRICT WELL INSPECTOR



09/22/2023

STATE OF WEST VIRGINIA
 DEPARTMENT OF MINES
 OIL AND GAS DIVISION
INSPECTOR'S WELL REPORT

Oil or Gas Well
(Number)

Permit No. _____

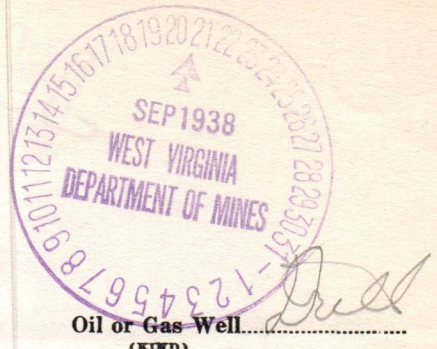
Kind of Packets	Left in Well	Used in Drilling	Blank and Tubing	Remarks
16				Company _____
13				Address _____
10				Well No. _____
8 1/2				District _____ County _____
8 1/2				Drilling commenced _____
8				Drilling completed _____ Total Depth _____
8				Date shut _____ Depth of shot _____
8				Initial Open Flow _____ Depth Water in _____ Inch
8				Open Flow after tubing _____ Depth Water in _____ Inch
8				Volume _____ Cu Ft _____
8				Rock Pressure _____ lbs _____
8				Oil _____ lbs _____
8				Fresh water _____ feet _____
8				Salt water _____ feet _____

COAL WAS ENCOUNTERED AT _____ FEET _____ INCHES
 _____ FEET _____ INCHES
 _____ FEET _____ INCHES

Driller's Name _____
 Well abandoned and plugged _____ to _____
 REMARKS: _____

B-3

STATE OF WEST VIRGINIA
DEPARTMENT OF MINES
OIL AND GAS DIVISION



INSPECTOR'S WELL REPORT

Permit No. Det 172

Oil or Gas Well Drell
(KIND)

Company	Casing and Tubing	Used in Drilling	Left in Well	Packers
<u>Nutt + Moorehead Gas Co.</u>	Size			
<u>Hundred W Va.</u>	16			Kind of Packer
<u>Jackson Hustuttler Bros</u>	13			
<u>2</u>	10			Size of
<u>Church</u> County <u>Wetzel</u>	8 1/4			Depth set
Drilling commenced	6 5/8			
Drilling completed	5 3/16			Perf. top
Total Depth <u>1093'</u>	3			Perf. bottom
Date shot	2			Perf. top
Depth of shot	Liners Used			Perf. bottom
Initial Open Flow				
/10ths Water in				
Inch				
Open Flow after tubing				
/10ths Merc. in				
Inch				
Volume	CASING CEMENTED	SIZE	No. FT.	Date
Cu. Ft.				
Rock Pressure				
lbs.				
hrs.				
Oil	COAL WAS ENCOUNTERED AT	<u>873</u>	<u>magistown</u>	FEET INCHES
bbls., 1st 24 hrs.	<u>983</u>	FEET	INCHES	FEET INCHES
Fresh water	<u>110</u>	FEET	INCHES	FEET INCHES
feet	<u>1093</u>	FEET	INCHES	FEET INCHES
feet				
Salt water				
feet				
feet				

Drillers' Names Walter Morris Tom Whistler
Russell Oliver

Well Abandoned and Plugged....., 19.....

REMARKS: Drilling - coal casing not run.
1023

Sept 13, 1938
DATE

D. Courtney
DISTRICT WELL INSPECTOR
09/22/2023

STATE OF WEST VIRGINIA
 DEPARTMENT OF MINES
 OIL AND GAS DIVISION

INSPECTOR'S WELL REPORT

Oil or Gas Well
 No. _____

Permit No. _____

Depth	Kind of Log	Kind of Drilling	Log and Notes	Remarks
0	Surface	Open		
10	10'	Open		
20	20'	Open		
30	30'	Open		
40	40'	Open		
50	50'	Open		
60	60'	Open		
70	70'	Open		
80	80'	Open		
90	90'	Open		
100	100'	Open		
110	110'	Open		
120	120'	Open		
130	130'	Open		
140	140'	Open		
150	150'	Open		
160	160'	Open		
170	170'	Open		
180	180'	Open		
190	190'	Open		
200	200'	Open		

Remarks: _____

Inspector's Name: _____

Date: _____

09/22/2023

A-10

October 9, 1937

Ayershire Corporation
Pittsburgh, Pennsylvania

Gentlemen:

A notice of proposed location of oil or gas well No. 2 on the Jackson Hostutler Heirs Tract, Church District, Wetzel County, has been received from Null and Moorhead Gas Company, Hundred, West Virginia. A copy of the notice and location plat should have been mailed you by the well operator.

If you have any objections to the proposed location, please file same not later than October 19, 1937.

Very truly yours,

Secretary
OIL AND GAS DIVISION.

MG:g

09/22/2023

A-11

October 13, 1937

Mull & Moorhead Gas Company,
Hundred, West Virginia.

Gentlemen:

Permit Wet-172 to drill Well No. 2, on the
Jackson Heistler Hairs Farm, Church District, Wetzel
County, is enclosed.

Duplicate Permits are issued. One shall be
posted on the rig.

Very truly yours,

Secretary
OIL AND GAS DIVISION

MC:AR
ENC

Lat39D - 45'
Lon80D - 20'

RECEIVED
MAY 14 1982

1.0 API well number: (If not available, leave blank. 14 digits.)		47-103-0172			
2.0 Type of determination being sought: (Use the codes found on the front of this form.)		108 Section of NGPA		OIL & GAS DIVISION DEPT. OF MINES Category Code	
3.0 Depth of the deepest completion location: (Only needed if sections 103 or 107 in 2.0 above.)		x unknown feet			
4.0 Name, address and code number of applicant: (35 letters per line maximum. If code number not available, leave blank.)		NATURAL GAS of WVA, Inc. Name Box 335 Street Hundred City		Unknown Seller Code WV. 26575 State Zip Code	
5.0 Location of this well: [Complete (a) or (b).] (a) For onshore wells (35 letters maximum for field name.)		Unknown Field Name WETZEL County WV. State			
(b) For OCS wells:		Area Name _____ Block Number _____ Date of Lease: Mo. Day Yr. _____ OCS Lease Number _____			
(c) Name and identification number of this well: (35 letters and digits maximum.)		x Hostuttle # 2			
(d) If code 4 or 5 in 2.0 above, name of the reservoir: (35 letters maximum.)		_____			
6.0 (a) Name and code number of the purchaser: (35 letters and digits maximum. If code number not available, leave blank.)		Consolidated Gas Supply Corp. Name		004228 Buyer Code	
(b) Date of the contract:		x 1/22/83 Mo. Day Yr.			
(c) Estimated annual production:		6.0 Mcf.			
		(a) Base Price (\$/MMBTU)	(b) Tax	(c) All Other Prices [Indicate (+) or (-).]	(d) Total of (a), (b) and (c)
7.0 Contract price: (As of filing date. Complete to 3 decimal places.)		0.976	---	---	0.976
8.0 Maximum lawful rate: (As of filing date. Complete to 3 decimal places.)		3.314	-	-	3.314
9.0 Person responsible for this application:		R. L. Hayhurst Name R. L. Hayhurst Signature 5-3-82 Date Application is Completed			
Agency Use Only		President Title 304-472-3254 Phone Number			
Date Received by Juris. Agency		MAY 14 1982			
Date Received by FERC					

09/22/2023

NOV 10 1982

PARTICIPANTS:

DATE: _____

BUYER-SELLER CODE

WELL OPERATOR: Natural Gas of West Virginia, Inc.

FIRST PURCHASER: Consolidated Gas Supply Corp.

004228

OTHER: _____

QUALIFIED

W. Va. Department of Mines, Oil & Gas Division
WELL DETERMINATION FILE NUMBER

820514-108-103-0172

Use Above File Number on all Communications
Relating to Determination of this Well

CHECK EACH ITEM AS COMPLETE OR NOTE WHAT IS MISSING

ITEM NO.

1. FERC -121 ✓ Items not completed - Line No. 70+8,0 b/c

2. IV-1 Agent ✓ R. L. Hayhurst

3. IV-2 Well Permit _____

4. IV-6 Well Plat ✓

5. IV-35 Well Record ✓ Drilling ✓ Deepening _____

6. IV-36 Gas-Oil Test: Gas Only - Was Oil Produced? - Ratio -

7. IV-39 Annual Production 15 months years

8. IV-40 90 day Production 90 Days off line: -

9. IV-48 Application for certification. Complete? ✓

10-17. IV Form 51 - 52 - 53 - 54 - 55 - (56) - 57 - 58 Complete? ✓ Affidavit Signed ✓

18-28. Other: Survey _____ Logs _____ Geological Charts _____
Structure Map _____ 1: 4000 Map _____ Well Tabulations _____
Gas Analyses _____

as per 9-15-87

(5) Date commenced: - Date completed - Deepened -

(5) Production Depth: _____

(5) Production Formation: _____

(5) Final Open Flow: _____

(5) After Frac. R. P. _____

(6) Other Gas Test: _____

(7) Avg. Daily Gas from Annual Production: $\frac{3774}{365} = 10.3 \text{ MCF}$

(8) Avg. Daily Gas from 90-day ending w/1-120 days $\frac{856}{90} = 9.5 \text{ MCF}$

(8) Line Pressure: 20 # PSIG from Daily Report

(5) Oil Production: - From Completion Report -

10-17. Does lease inventory indicate enhanced recovery being done NO

10-17. Is affidavit signed? ✓ Notarized? ✓

09/22/2023

Does official well record with the Department confirm the submitted information? NO

Additional information No report filed Does computer program confirm? _____

Was Determination Objected to _____ By Whom? _____

28

STATE OF WEST VIRGINIA
DEPARTMENT OF MINES, OIL AND GAS DIVISION

Date 5-3, 1982

Operator's Well No. Hostuttle #2

API Well No. 47 - WETZEL - 172
State County Permit

WELL CLASSIFICATION FORM

STRIPPER GAS WELL

NGPA Section 108

DESIGNATED AGENT Natural Gas of West Virginia, Inc.

ADDRESS Box 335
Hundred, West Virginia 26575

WELL OPERATOR Same

LOCATION: Elevation 1200'

ADDRESS _____

Watershed Fork of Santee Run

GAS PURCHASER Consolidated Gas Supply Corp.

Dist. Clack County Wetzel Quad. Hundred

ADDRESS 445 W. Main St.

Gas Purchase Contract No. 1368

Clarksburg, WVa. 26301

Meter Chart Code _____

Date of Contract 12-20-43

* * * * *

Provide a complete inventory of the lease and production equipment used for the well for the previous 24 months or, if less than 24 months, the period the well has been in production. Include a complete list of equipment or processes used in connection with recognized enhanced recovery techniques during completion or production. (Attach separate sheets, if necessary.)

NONE

List all records reasonably available to you which contain information relevant to a determination of eligibility (including production records, B&O Tax Records and royalty payment records) and indicate the location of such records:

ALL production records, B&O records and other records are kept in office in Hundred, WVa.

09/22/2023

Describe the search made of any records listed above:

Search THE RECORDS OF NATURAL GAS OF WEST VIRGINIA, CONSOLIDATED GAS
Supply Corp. & W.Va. Geological Survey, IN MORGANTOWN, WVA.

Are you aware of any other information which would tend to be inconsistent with the
information specified above? Yes No . If yes, indicate the type and source of the
information.

AFFIDAVIT

I, Ronald L. Hayhurst, having been first sworn according to law, state that
I have caused to be made a diligent search of those records hereinbefore indicated in the manner
herein described, that the information contained in this document is true and accurate and that
on the basis of the records and examinations hereinbefore described, and to the best of my information,
knowledge and belief, the well for which this certification is sought qualifies as a stripper well.

Ronald L. Hayhurst

STATE OF WEST VIRGINIA,

COUNTY OF Upshur, TO WIT:

I, Marilyn S. Walter, a Notary Public in and for the state and county aforesaid,
do certify that Ronald L. Hayhurst, whose name is signed to the writing above, bearing date
the 3 day of May, 1982, has acknowledged the same before me, in my county aforesaid.

Given under my hand and official seal this 13 day of May, 1982.

My term of office expires on the 1 day of NOV, 1987.

[NOTARIAL SEAL]

Marilyn S. Walter
Notary Public
Marilyn S. Walter

09/22/2023

Date 5-3, 1982

Operator's Well No. Hartfistle #2

API Well No. 47 - Wetzel - 172
State County Permit

STATE APPLICATION FOR WELL CLASSIFICATION

Previous File No. _____
(If Applicable)

WELL OPERATOR Natural Gas of West Virginia, Inc DESIGNATED AGENT SOME

ADDRESS Bix 335 ADDRESS _____
Hundred, WVa. 26595

Gas Purchase Contract No. 1368 and Date 12-21-43
(Month, Day and year)

Meter Chart Code _____

Name of First Purchaser Consolidated Gas Supply Corporation
445 W. Main St.
(Street or P. O. Box)
CLARKSBURG, WEST VIRGINIA 26301
(City) (State) (Zip Code)

FERC Seller Code not assigned FERC Buyer Code 004228

TYPE OF DETERMINATION BEING SOUGHT:

- (1) Initial determination (See FERC Form 121.) 108 Section of NGPA _____ Category Code _____
- (2) Determination that increased production is the result of enhanced recovery technology.
- (3) Determination of a seasonally affected well.

Name (Print) _____ Title _____
Signature R L Hayward
Street or P. O. Box _____
City _____ State _____ (Zip Code) _____
() _____
Area Code _____ Phone Number _____

(Certificate of Proof of Service to Purchaser)

(All of the above to be completed by the Operator/Applicant)

(To be completed by Jurisdictional Agency. Executed copy to be returned to Operator/Applicant and purchaser, if known).

The Department of Mines has received a request, for certification of the above described well as meeting the requirements of Section _____ under the Natural Gas Policy Act of 1976, (NGPA); or for determination that increased production is the result of enhanced recovery technology under Section 108 of (NGPA); or for determination of a seasonally affected well under Section 108 of (NGPA).

All interested parties are hereby notified that on the _____ day of _____, 19____, at the office of the Oil and Gas Division in Charleston, West Virginia, or as soon thereafter as it may be heard, there will be a public hearing, if requested, or if objection is filed.

This Application is assigned File No. _____.

Initial review of information submitted indicates the well is, is not entitled to certification as claimed under the Natural Gas Policy Act (NGPA). A review of this evidence and any additional evidence will be made at the time appointed for a public hearing or as soon thereafter as the matter may be heard.

Unless objections are timely filed or a request for a hearing is made within fifteen (15) days, a hearing will not be held except on ex parte motion of the department and the matter will go to determination.

WEST VIRGINIA DEPARTMENT OF MINES

MAY 14 1982

Date received by _____
Jurisdictional Agency

By [Signature] Inspector
Title _____
09/22/2023

IV-39-WC

STATE OF WEST VIRGINIA
DEPARTMENT - MINES
DIVISION - OIL AND GAS

YEAR 1981

API 103-0172 FARM Hostuttle #2 Well

GAS MCF 201 335 282
OIL BBL J- - F- - M- -
DAYS ON LINE 31 28 31

COUNTY WETA WETZEL

OPERATOR

Natural Gas of West Virginia, Inc.
Box 335
Hundaed,
West Virginia 26575

AVG: FLOW PRESSURE 20 Lbs.

SHUT-IN PRESSURE Lbs.

TOTALS

GAS 3736
OIL -0-
TOTALS 365

REPORT DATE 5-3-82

REPORT OF MONTHLY PRODUCTION
GAS VOLUMES IN MCF @ 14.73
OIL IN BARRELS @ 60 DEGREES

YEAR 1982

GAS MCF 328 276 252
OIL BBL J- - F- - M- -
DAYS ON LINE 31 28 31

COUNTY WETA WETZEL

AVG: FLOW PRESSURE 20 Lbs.

TOTALS

GAS 856
OIL -0-
TOTALS 90

SUMMARIZATION SCHEDULE

Section 271. 804 (b)

In accordance with Section 271.804 (b) please list all other wells which are to be used in determining this well classification under Part 271 Subpart H.

API NUMBERS

- Hostuttle #3 Henry Church #2
- Null & Morehead #4 Freeford #1
- Null & Morehead #5 Rhame #1
- A. Church #1 Clavis #1
- Henry Church #1

09/22/2023

A-12

April 22, 1938

Null & Moorhead Gas Company
Hundred, West Virginia

Gentlemen:

Please send complete report for Well No. 2,
on the Jackson Hostutler Heirs Farm, Church District,
Wetzel County, our File No. Wet-172.

Blanks are enclosed.

Very truly yours,

Secretary
OIL AND GAS DIVISION

MG/ar
enc-2

09/22/2023

E-4

July 27, 1938

Null & Moorhead Gas Company
Hundred, West Virginia

Gentlemen:

Please send complete report for Well No. 2,
on the Jackson Hostutler Heirs Farm, Church District,
Wetzel County, our File No. Wet-172.

Blanks are enclosed.

Very truly yours,

Secretary
OIL AND GAS DIVISION

MG/ar
enc-2

09/22/2023

755
September 16, 1938

R. W. Bennett, Secretary
Mull & Moorhead Gas Company
Hundred, West Virginia

Dear Mr. Bennett:

Confirming my telephone conversation with you regarding Well No. 2, on the Jackson Hostutler Heirs tract, Church District, Wetzel County, it will be satisfactory with the Department to run the 6-5/8" casing to the Big Lime as described by you, in addition to the 10" which you have already seated in the well, and eliminate the 8 1/2" unless salt water is encountered, below the Pittsburgh Coal.

In order to provide a casing seat for the 8 1/2" casing in case salt water should be encountered, the hole should be reduced in the top of the Dunkard sands so that the casing may be seated there should the necessity arise.

Thank you for your cooperation.

Very truly yours,

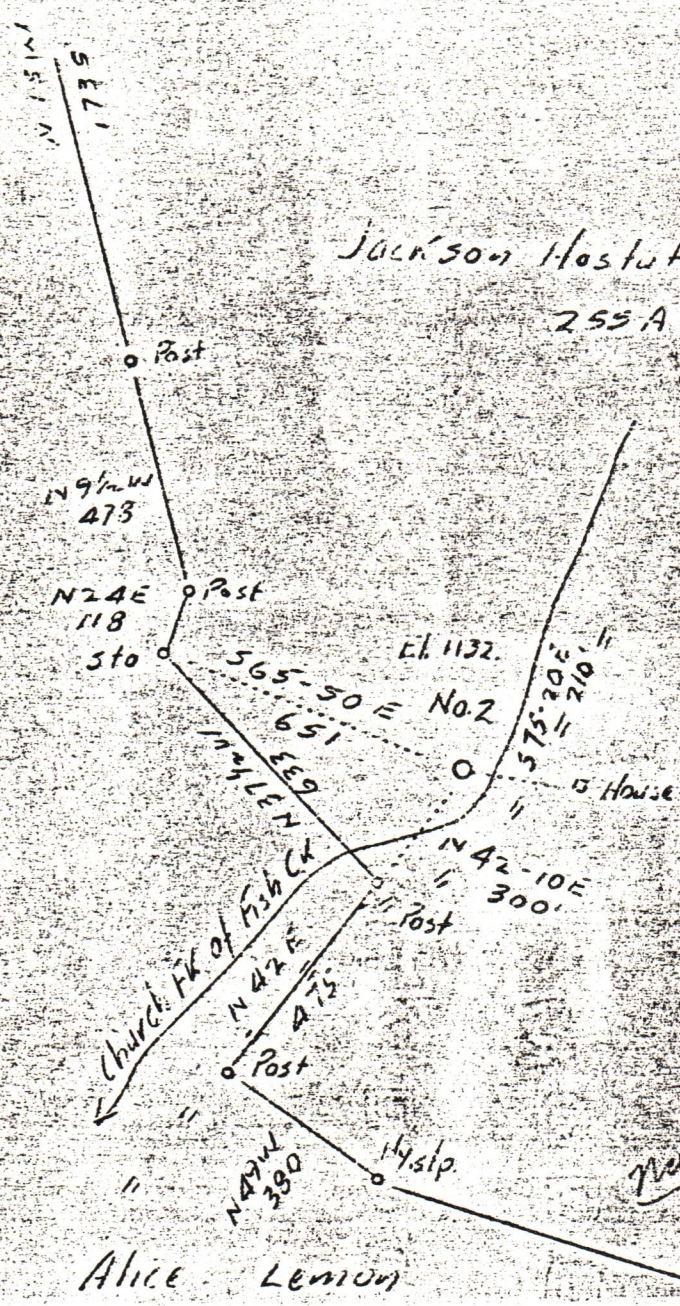
Secretary
OIL AND GAS DIVISION

MG/ar

09/22/2023

Jackson Hostuttler Hes.
255 A

Homier O Renner



Alice Lemon

No report
0.68 W
2.39 S

Company	Null & Moorhead Gas Co.
Address	Hurdred, W. Va.
Farm	Jackson Hostuttler Heirs
Tract	One Acres 255 Serial No.
Well (Farm) No.	No. 2 Lease No.
Quadrangle	Mannington <i>76.</i>
County	Wetzel
District	Church
Engineer	David Wood
Engineer's Registration No.	233-16-5767
File No.	Drawing No.
Date	Sept. 15, 1937 Scale 1"=400'

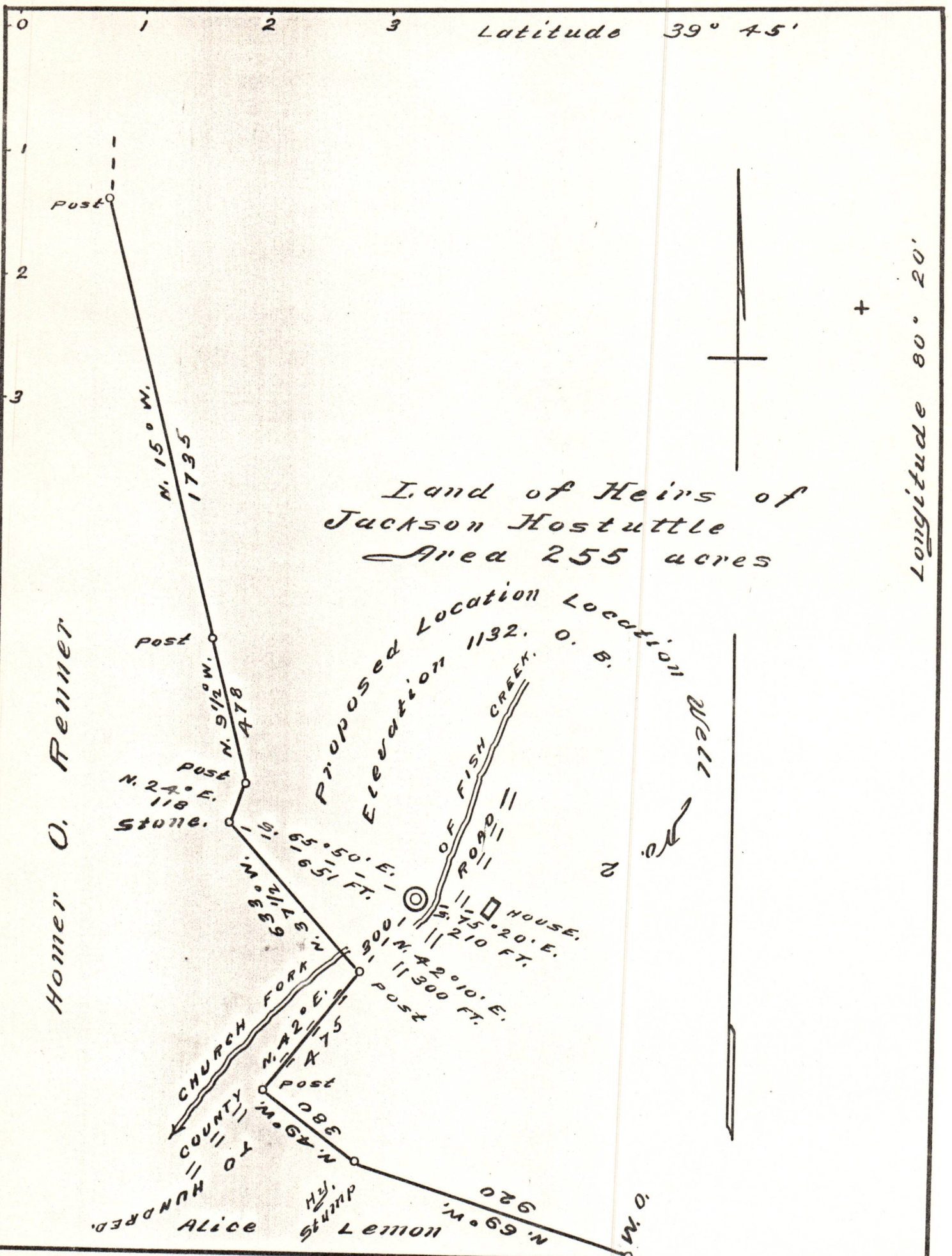
STATE OF WEST VIRGINIA
Department of Mines
OIL AND GAS DIVISION
CHARLESTON

WELL LOCATION MAP
File No. WET-172

+ Denotes location of well on States Topographic Maps, scale 1 to 62,500, latitude and longitude lines being represented by border lines as shown.

— Denotes one inch spaces on border line of original tracing.

09/22/2023



COMPANY Null & Moorhead Gas
 ADDRESS Hundred, W. Va.
 FARM Jackson Hostuttle Heirs.
 TRACT One Acres 255.
 WELL No. 2 Location
 QUADRANGLE Mammington, N. C.
 COUNTY Wetzel
 DISTRICT Church
 ENGINEER David Weed
 REGISTRATION No. 233-16-5767
 DATE September 15-1937.
 SCALE 1 inch = 400 feet.

STATE OF WEST VIRGINIA
 DEPARTMENT OF MINES
 OIL & GAS DIVISION
 CHARLESTON, W. VA. 09/22/2023
 WELL LOCATION MAP
 FILE No. Wet-172