

NOTICE OF PROPOSED LOCATION OF OIL AND GAS WELL  
(REQUIRED BY SECTION 2, CHAPTER 86, ACTS 1929)  
WEST VIRGINIA DEPARTMENT OF MINES  
OIL AND GAS SECTION

To THE DEPARTMENT OF MINES,  
Charleston, W. Va.

State of West Virginia

COAL OPERATOR OR COAL OWNER

ADDRESS

COAL OPERATOR OR COAL OWNER

ADDRESS

J. W. Moore Heirs,

OWNER OF MINERAL RIGHTS

c/o W. L. Moore,  
Wileyville, W. Va.

ADDRESS

SOUTH PENN OIL COMPANY,

NAME OF WELL OPERATOR

411 Seventh Avenue,  
Pittsburgh, Pa.

COMPLETE ADDRESS

August 24, 1937.

PROPOSED LOCATION

Center District

Wetzel County

Well No. 3 <sup>39° 40'</sup> <sub>80° 35'</sub>

J. W. Moore Farm

GENTLEMEN:

The undersigned well operator is entitled to drill upon the above named farm or tract of land for oil and gas, having fee title thereto, (or as the case may be) under grant or lease dated.....

February 19, 1898, made by J. W. Moore and Mary E. Moore, his wife,

to J. Shettley, and recorded on the 26th day

of December, 1898, in the office of the County Clerk for said County in

Book 56, page 542.

The enclosed plat was prepared by a competent engineer and shows the proposed location of a well to be drilled for oil and gas by the undersigned well operator on the farm and in the Magisterial District and County above named, determined by survey and courses and distances from two permanent points, or land marks.

The undersigned well operator is informed and believes there are no coal operators operating beds of coal beneath said farm or tract of land on which said well is located, or within 500 feet of the boundaries of the same, who have mapped their workings and filed their maps as required by law, excepting the coal operators or coal owners (if any) above named as addressees.

The above named coal operators or coal owners (if any) are notified that any objections they may desire to make to such proposed location, or which they are required to make by Section 3 of said Act, if the drilling of a well at said proposed location will cause a dangerous condition in or about their respective coal mines, must be received by, or filed with the Department of Mines within ten\* days from the receipt of a copy of this notice and accompanying plat by said Department. Said coal operators are further notified that forms for use in making such objections will be furnished to them by the Department of Mines promptly on request and that all such objections must set forth as definitely as is reasonably possible the ground or grounds on which such objections are based and indicate the direction and distance the proposed location should be moved to overcome same.

(The next paragraph is to be completed only in Department's copy.)

Copies of this notice and the enclosed plat were mailed by registered mail, or delivered to the above named coal operators or coal owners at their above shown respective address.....day.... before, or on the same day with the mailing or delivery of this copy to the Department of Mines at Charleston, West Virginia.

Very truly yours, SOUTH PENN OIL COMPANY,  
BY *Elton E. Young* Land Agent.

WELL OPERATOR

411 Seventh Avenue,

STREET


Pittsburgh,

CITY OR TOWN

Pennsylvania.

STATE

09/22/2023



Address of Well Operator }

\*Section 3 . . . . . If no such objections be filed, or be found by the department of mines, within said period of ten days from the receipt of said notice and plat by the department of mines, to said proposed location, the department shall forthwith issue to the well operator a drilling permit reciting the filing of such plat, that no objections have been made by the coal operators to the location, or found thereto by the department, and that the same is approved and the well operator authorized to proceed to drill at said location.

NOTICE OF PROPOSED LOCATION OF OIL AND GAS WELL  
 (REQUIRED BY SECTION 3, CHAPTER 86, ACTS 1928)  
 WEST VIRGINIA DEPARTMENT OF MINES  
 OIL AND GAS SECTION

FORM G-1

To THE DEPARTMENT OF MINES,  
 Charleston, W. Va.

State of West Virginia

SOUTH PENN OIL COMPANY,

COAL OPERATOR OR COAL OWNER

NAME OF WELL OPERATOR

411 Seventh Avenue,  
 Pittsburgh, Pa.

ADDRESS

COMPLETE ADDRESS

COAL OPERATOR OR COAL OWNER

PROPOSED LOCATION

August 24,

1937

ADDRESS

Center

District

OWNER OF MINERAL RIGHTS

Wetzel

County

J. W. Moore Heirs,  
 c/o W. L. Moore,  
 Willsville, W. Va.

ADDRESS

Well No. 3

Farm

J. W. Moore

GENTLEMEN:

The undersigned well operator is entitled to drill upon the above named farm or tract of land for

oil and gas having for title thereto, (or as the case may be) under grant or lease dated

February 19, 1938, made by J. W. Moore and Mary E. Moore, his wife,

to J. Shettley, and recorded on the 28th day

of December, 1938, in the office of the County Clerk for said County in

Book 56, page 542.

The enclosed plat was prepared by a competent engineer and shows the proposed location of a well to be drilled for oil and gas by the undersigned well operator on the farm and in the Mineral District and County above named, determined by survey and courses and distances from two permanent points of land marks.

The undersigned well operator is informed and believes there are no coal operators operating beds of coal beneath said farm or tract of land on which said well is located, or within 500 feet of the boundaries of the same, who have mapped their workings and filed their maps as required by law, excepting the coal operators or coal owners (if any) above named as addressees.

The above named coal operators or coal owners (if any) are notified that any objections they may desire to make to such proposed location, or which they are required to make by Section 3 of said Act, if the drilling of a well at said proposed location will cause a dangerous condition in or about their respective coal mines, must be received by, or filed with the Department of Mines within ten days from the receipt of a copy of this notice and accompanying plat by said Department. Said coal operators are further notified that forms for use in making such objections will be furnished to them by the Department of Mines promptly on request and that all such objections must set forth as definitely as is reasonably possible the ground or grounds on which such objections are based and indicate the direction and distance the proposed location should be moved to overcome same.

(The next paragraph is to be completed only in Department's copy.)  
 Copies of this notice and the enclosed plat were mailed by registered mail, or delivered to the above

named coal operators or coal owners at their above shown respective addresses on the day before, or on the same day with the mailing or delivery of this copy to the Department of Mines at Charleston, West Virginia.

Very truly yours,

SOUTH PENN OIL COMPANY,

By *John E. ...* Land Agent.

WELL OPERATOR

411 Seventh Avenue,

Pittsburgh,

CITY OR TOWN

Pennsylvania.

STATE

Address of Well Operator



09/22/2023

\*Section 3. . . . If no such objections be filed, or be found by the department of mines, within said period of ten days from the receipt of said notice and plat by the department of mines, to said proposed location, the department shall forthwith issue to the well operator a drilling permit reciting the filing of such plat, that no objections have been made by the coal operators to the location, or found thereto by the department, and that the same is approved and the well operator authorized to proceed to drill at said location.

Aug 18

# SOUTH PENN OIL COMPANY

CHAMBER OF COMMERCE BUILDING

PITTSBURGH, PA. August 24, 1937.

Department of Mines,  
Charleston, W. Va.

Attention: M. E. Griffith.

Gentlemen:-

We are enclosing herewith notice, in duplicate, of proposed location of well No. 3 on the J. W. Moore Farm, Center District, Wetzel County, West Virginia. Cloth tracing showing proposed location of this well is being forwarded under separate cover.

The minerals in the J. W. Moore Farm are owned,

One-half - J. W. Moore Heirs,  
c/o W. L. Moore, Wileyville, W. Va.

One-half - Telluric Company,  
Morgantown, W. Va.

Yours very truly,

*Elton E. Young*  
Land Agent.

EEY-JRM

Enc.



09/22/2023

A-11

# SOUTH PENN OIL COMPANY

CHAMBER OF COMMERCE BUILDING

PITTSBURGH, PA. August 24, 1937.

Department of Mines,  
Charleston, W. Va.

Attention: M. E. Griffith.

Gentlemen:-

We are enclosing herewith cloth tracing showing proposed location of well No. 3 on the J. W. Moore Farm, Center District, Wetzel County, West Virginia. Notice of proposed location of this well is being forwarded under separate cover.

Yours very truly,

*Elton E. Young*  
Land Agent.

EEY-JRM

Enc.

09/22/2023

A-12

November 6, 1963  
"Centennial Year"

**Tasa Coal Company**  
725 Liberty Avenue  
Pittsburgh, Pennsylvania

**Dear Sirs:**

Enclosed is the revised Work Order for the plugging of Well No. 3 on the J. W. Moore Tract, Center District, Wetzel County, to be plugged by Mr. M. W. Bissett.

The permit for plugging the well will be issued November 12, 1963, unless you have objections to the manner of filling and plugging.

Very truly yours,

Executive Secretary  
OIL AND GAS DIVISION

MG/bh

Enclosure

CC: Mr. M. W. Bissett

09/22/2023



G-10  
B-1-

WEST VIRGINIA DEPARTMENT OF MINES  
OIL AND GAS DIVISION

*Littleton*

WELL RECORD

Permit No. WET-166

Oil or Gas Well OIL  
(Kind)

Company SOUTH PENN OIL COMPANY  
 Address 411 Seventh Ave., Pittsburgh, Pa.  
 Farm J. W. Moore Acres 129  
 Location (waters) ---  
 Well No. 3 Elev. 1319.65  
 District Center County Wetzel  
 The surface of tract is owned in fee by J.W. Moore Hrs.  
c/o W.L. Moore Address Wileyville, W.Va.  
 Mineral rights are owned by J.W. Moore Hrs. et al  
/o W.L. Moore, Address Wileyville, W.Va.  
 Drilling commenced September 8, 1937  
 Drilling completed November 30, 1937  
 Date shot Dec. 8, 1937 Depth of shot 3275-3282  
 Open Flow /10ths Water in - Inch  
 /10ths Merc. in - Inch  
 Volume - Cu. Ft.  
 Rock Pressure - lbs. - hrs.  
 Oil 15 bbls., 1st 24 hrs.  
 Fresh water - feet - feet  
 Salt water 1995 feet 2084 feet

Casing and Tubing	Used in Drilling	Left in Well	Packers
Size			Kind of Packer
16			-
13			-
10	<u>1366 (Pulled)</u>		Size of
8 1/4	<u>1755 (Pulled)</u>		-
6 5/8	<u>2425</u>		Depth set
5 3/16	<u>3076</u>		-
3			Perf. top
2	<u>3280</u>		Perf. bottom
Liners Used			Perf. top
<u>Cond.</u>	<u>16</u>		Perf. bottom

CASING CEMENTED - SIZE - No. FT. - Date -  
 COAL WAS ENCOUNTERED AT 1245 FEET 60 INCHES  
- FEET - INCHES - FEET - INCHES  
- FEET - INCHES - FEET - INCHES

Formation	Color	Hard or Soft	Top	Bottom	Oil Gas or Water	Depth Found	Remarks
Pittsburgh Coal			1245	1250			
Murphy Sand			1358	1385			
Little Dunkard Sand			1612	1628			
Big Dunkard Sand			1730	1755			
Gas Sand			1775	1802			
2nd Gas Sand			1825	1900			
Salt Sand			1918	1950			
2nd Salt Sand			1985	2040			
3rd Salt Sand			2052	2270	Water	1995	1 blr. pr. hr.
Little Line			2402	2409	Water	2084	Hole full
Pencil Cave			2409	2413			
Big Lime			2413	2462			
Big Injun Sand			2462	2705	Gas	2509-2512	9.8 W.1"
Berea Grit			2830	2860			
Fifty Foot Sand			3053	3060			
Stray Sand			3265	3282			
Slate			3282	3284	Oil & Gas	3276-3281	
Gordon Sand			3284	3297			
Total Depth				3300			



09/22/2023



STATE OF WEST VIRGINIA  
DEPARTMENT OF MINES  
OIL AND GAS DIVISION

Quadrangle 166

Permit No. 166

WELL RECORD

Oil or Gas Well \_\_\_\_\_ (KIND)

Company M. W. Bissett  
 Address Deep Valley, Pa.  
 Farm J. W. Moore Acres \_\_\_\_\_  
 Location (waters) \_\_\_\_\_  
 Well No. 3 Elev. \_\_\_\_\_  
 District Center County Wetzel  
 The surface of tract is owned in fee by William Thomas  
 Address Endicott, W. Va.  
 Mineral rights are owned by \_\_\_\_\_  
 Address \_\_\_\_\_  
 Drilling commenced 1937  
 Drilling completed 11-30-37  
 Date Shot 12-8-37 From 3282 To \_\_\_\_\_  
 With 20 quarts gly. & 40 quarts  
 Open Flow /10ths Water in \_\_\_\_\_ Inch  
 /10ths Merc. in \_\_\_\_\_ Inch  
 Volume \_\_\_\_\_ Cu. Ft.  
 Rock Pressure \_\_\_\_\_ lbs. \_\_\_\_\_ hrs.  
 Dil \_\_\_\_\_ bbls., 1st 24 hrs.  
 WELL ACIDIZED \_\_\_\_\_  
 WELL FRACTURED \_\_\_\_\_

Casing and Tubing	Used in Drilling	Left in Well	Packers
Size			Kind of Packer
16	none		
13	none		
10	none		Size of
8 1/4			
6 5/8	2425	2425	Depth set
5 3/16	3076	3076	
3			Perf. top
2			Perf. bottom
Liners Used			Perf. top
			Perf. bottom

CASING CEMENTED \_\_\_\_\_ SIZE \_\_\_\_\_ No. Ft. \_\_\_\_\_ Date \_\_\_\_\_  
 COAL WAS ENCOUNTERED AT 1245 FEET \_\_\_\_\_ INCHES  
 \_\_\_\_\_ FEET \_\_\_\_\_ INCHES FEET \_\_\_\_\_ INCHES  
 \_\_\_\_\_ FEET \_\_\_\_\_ INCHES FEET \_\_\_\_\_ INCHES

RESULT AFTER TREATMENT \_\_\_\_\_

ROCK PRESSURE AFTER TREATMENT \_\_\_\_\_

Fresh Water \_\_\_\_\_ Feet Salt Water \_\_\_\_\_ Feet

Formation	Color	Hard or Soft	Top	Bottom	Oil, Gas or Water	Depth	Remarks
Pittsburgh Coal			1245	1250			
Murphy Sand			1358	1385			
Little Dunkard			1612	1628			
Big Dunkard			1730	1755			
Gas Sand			1775	1802			
2nd Gas Sand			1825	1900			
Salt Sand			1918	1950			
2nd Salt			1985	2040			
Water					1995		
rd Salt			2052	2270			
ater					2085		
ttle Lime			2402	2409			
ncil Cave			2409	2413			



09/22/2023



3

Color	Hard or Soft	Top	Bottom	Oil, Gas or Water	Depth Found	Remarks
		2413	2462			
		2462	2705			
				2509		
Grit		2830	2860			
		3053	3060			
ay Sand		3265	3282			
l & Gas				3276 to	3281	
late		3282	3284			
Gordon Sand		3284	3297			
Total Depth					3300	

09/22/2023

Date \_\_\_\_\_, 19\_\_\_\_

APPROVED \_\_\_\_\_, Owner

By \_\_\_\_\_ (Title)



STATE OF WEST VIRGINIA  
DEPARTMENT OF MINES  
OIL AND GAS DIVISION

- Rotary
- Spudder
- Cable Tools
- Storage

### INSPECTOR'S WELL REPORT

Permit No. \_\_\_\_\_

Oil or Gas Well \_\_\_\_\_  
(KIND)

		CASING AND TUBING	USED IN DRILLING	LEFT IN WELL	PACKERS
Company _____		Size			
Address _____		16			Kind of Packer _____
Farm _____		13			
Well No. _____		10			Size of _____
District _____ County _____		8 1/4			
Drilling commenced _____		6 5/8			Depth set _____
Drilling completed _____ Total depth _____		5 3/16			
Date shot _____ Depth of shot _____		3			Perf. top _____
Initial open flow _____ /10ths Water in _____ Inch		2			Perf. bottom _____
Open flow after tubing _____ /10ths Merc. in _____ Inch		Liners Used _____			Perf. top _____
Volume _____ Cu. Ft.					Perf. bottom _____
Rock pressure _____ lbs. _____ hrs.		CASING CEMENTED _____ SIZE _____ No. FT. _____ Date _____			
Oil _____ bbls., 1st 24 hrs.		NAME OF SERVICE COMPANY _____			
Fresh water _____ feet _____ feet		COAL WAS ENCOUNTERED AT _____ FEET _____ INCHES			
Salt water _____ feet _____ feet		_____ FEET _____ INCHES _____ FEET _____ INCHES			
		_____ FEET _____ INCHES _____ FEET _____ INCHES			

Drillers' Names \_\_\_\_\_

Remarks:

DATE

DISTRICT WELL INSPECTOR

09/22/2023



STATE OF WEST VIRGINIA  
DEPARTMENT OF MINES  
OIL AND GAS DIVISION

## INSPECTOR'S WELL REPORT

Permit No. \_\_\_\_\_

Oil or Gas Well \_\_\_\_\_  
(KIND)

	CASING AND TUBING	USED IN DRILLING	LEFT IN WELL	PACKERS
Company _____	Size			
Address _____	16			Kind of Packer _____
Farm _____	13			
Well No. _____	10			Size of _____
District _____ County _____	8 1/4			
Drilling commenced _____	6 3/8			Depth set _____
Drilling completed _____ Total depth _____	5 3/16			
Date shot _____ Depth of shot _____	3			Perf. top _____
Initial open flow _____ /10ths Water in _____ Inch	2			Perf. bottom _____
Open flow after tubing _____ /10ths Merc. in _____ Inch	Liners Used _____			Perf. top _____
Volume _____ Cu. Ft.				Perf. bottom _____
Rock pressure _____ lbs. _____ hrs.	CASING CEMENTED _____ SIZE _____ No. FT. _____ Date _____			
Oil _____ bbls., 1st 24 hrs.	NAME OF SERVICE COMPANY _____			
Fresh water _____ feet _____ feet	COAL WAS ENCOUNTERED AT _____ FEET _____ INCHES			
Salt water _____ feet _____ feet	_____ FEET _____ INCHES _____ FEET _____ INCHES			
	_____ FEET _____ INCHES _____ FEET _____ INCHES			

Drillers' Names \_\_\_\_\_

Remarks:

DATE

DISTRICT WELL INSPECTOR

09/22/2023

B-6

STATE OF WEST VIRGINIA  
DEPARTMENT OF MINES  
OIL AND GAS DIVISION

INSPECTOR'S PLUGGING REPORT

Permit No. WET-166P

Well No. 3

COMPANY M. W. Bissett ADDRESS \_\_\_\_\_

FARM J. W. Moore DISTRICT Center COUNTY Wetzel

Filling Material Used Clay, cement & stone

Liner Location Amount Packer Location

PLUGS USED AND DEPTH PLACED			BRIDGES	CASING AND TUBING		
CEMENT-THICKNESS	WOOD-SIZE	LEAD	CONSTRUCTION-LOCATION	RECOVERED	SIZE	LOST
Shut down waiting for decision of South Penn Oil Co. in regard to						
disposition of Big Injun Gas. A good show of gas in Big Injun may produce						
this sand.						

Drillers' Names M. W. Bissett & A. E. Bissett

Remarks:



1-7-64 I hereby certify I visited the above well on this date.  
DATE

*Bryan Spurr*  
 \_\_\_\_\_  
 DISTRICT WELL INSPECTOR  
 09/22/2023

STATE OF WEST VIRGINIA  
DEPARTMENT OF MINES  
OIL AND GAS DIVISION

## INSPECTOR'S WELL REPORT

Permit No. \_\_\_\_\_

Oil or Gas Well \_\_\_\_\_  
(KIND)

	CASING AND TUBING	USED IN DRILLING	LEFT IN WELL	PACKERS
Company _____	Size			
Address _____	16			Kind of Packer _____
Farm _____	13			
Well No. _____	10			Size of _____
District _____ County _____	8 1/4			
Drilling commenced _____	6 5/8			Depth set _____
Drilling completed _____ Total depth _____	5 3/16			
Date shot _____ Depth of shot _____	3			Perf. top _____
Initial open flow _____ /10ths Water in _____ Inch	2			Perf. bottom _____
Open flow after tubing _____ /10ths Merc. in _____ Inch	Liners Used			Perf. top _____
Volume _____ Cu. Ft.				Perf. bottom _____
Rock pressure _____ lbs. _____ hrs.	CASING CEMENTED _____ SIZE _____ No. FT. _____ Date _____			
Oil _____ bbls., 1st 24 hrs.	NAME OF SERVICE COMPANY _____			
Fresh water _____ feet _____ feet	COAL WAS ENCOUNTERED AT _____ FEET _____ INCHES			
Salt water _____ feet _____ feet	_____ FEET _____ INCHES FEET _____ INCHES			
	_____ FEET _____ INCHES FEET _____ INCHES			

Drillers' Names \_\_\_\_\_

Remarks:

DATE

DISTRICT WELL INSPECTOR

09/22/2023

B-7

*M. J. E.*

STATE OF WEST VIRGINIA  
DEPARTMENT OF MINES  
OIL AND GAS DIVISION

INSPECTOR'S PLUGGING REPORT

Permit No. WET-166P

Well No. 3

COMPANY M. W. Bissett ADDRESS \_\_\_\_\_

FARM J. W. Moore DISTRICT Center COUNTY Wetzel

Filling Material Used Clay, cement & stone

Liner Location Amount Packer Location

PLUGS USED AND DEPTH PLACED			BRIDGES	CASING AND TUBING		
CEMENT-THICKNESS	WOOD-SIZE	LEAD	CONSTRUCTION-LOCATION	RECOVERED	SIZE	LOST
Bridge 2975'	stone 2975'	2970'				
Cement 2970'	2960'					
Bridge 2900'	stone 2900'	2895'				
Cement 2895'	2855'					
Clay 2885'	2442'					

Drillers' Names M. W. Bissett & A. E. Bissett

Remarks:



3-4-64  
DATE

I hereby certify I visited the above well on this date.

*Bryson Shannon*  
DISTRICT WELL INSPECTOR

09/22/2023



STATE OF WEST VIRGINIA  
DEPARTMENT OF MINES  
OIL AND GAS DIVISION

INSPECTOR'S WELL REPORT

Permit No. \_\_\_\_\_

Oil or Gas Well \_\_\_\_\_  
(KIND)

Company _____ Address _____ Farm _____ Well No. _____ District _____ County _____ Drilling commenced _____ Drilling completed _____ Total depth _____ Date shot _____ Depth of shot _____ Initial open flow _____ /10ths Water in _____ Inch Open flow after tubing _____ /10ths Merc. in _____ Inch Volume _____ Cu. Ft. Rock pressure _____ lbs. _____ hrs. Oil _____ bbls., 1st 24 hrs. Fresh water _____ feet _____ feet Salt water _____ feet _____ feet	CASING AND TUBING	USED IN DRILLING	LEFT IN WELL	PACKERS
	Size			Kind of Packer _____
	16			
	13			
	10			Size of _____
	8 1/4			
	6 5/8			Depth set _____
	5 3/16			
	3			Perf. top _____
	2			Perf. bottom _____
	Liners Used			Perf. top _____
				Perf. bottom _____

CASING CEMENTED \_\_\_\_\_ SIZE \_\_\_\_\_ No. FT. \_\_\_\_\_ Date \_\_\_\_\_

NAME OF SERVICE COMPANY \_\_\_\_\_

COAL WAS ENCOUNTERED AT \_\_\_\_\_ FEET \_\_\_\_\_ INCHES

\_\_\_\_\_ FEET \_\_\_\_\_ INCHES \_\_\_\_\_ FEET \_\_\_\_\_ INCHES

\_\_\_\_\_ FEET \_\_\_\_\_ INCHES \_\_\_\_\_ FEET \_\_\_\_\_ INCHES

Drillers' Names \_\_\_\_\_

Remarks: \_\_\_\_\_

DATE

DISTRICT WELL INSPECTOR

09/22/2023

a-6

STATE OF WEST VIRGINIA  
DEPARTMENT OF MINES  
OIL AND GAS DIVISION

INSPECTOR'S PLUGGING REPORT

Permit No. WET-166P

Well No. 3

COMPANY M. W. Bissett ADDRESS \_\_\_\_\_

FARM J. W. Moore DISTRICT Center COUNTY Wetzel

Filling Material Used \_\_\_\_\_

PLUGS USED AND DEPTH PLACED			BRIDGES	CASING AND TUBING		
CEMENT-THICKNESS	WOOD-SIZE	LEAD	CONSTRUCTION-LOCATION	RECOVERED	SIZE	LOST
Stone	1225'-1220					
Clay	1220'-250'					
Permanent bridge	250'					
Neat cement	250'-240'					
stone	240'-235'					
Filling with clay to 10' of surface.						

Drillers' Names M. W. Bissett & A. E. Bissett

Remarks:



3-26-64  
DATE

I hereby certify I visited the above well on this date.

*Bryan Sherman*  
\_\_\_\_\_  
DISTRICT WELL INSPECTOR

09/22/2023

**STATE OF WEST VIRGINIA**  
**DEPARTMENT OF MINES**  
**OIL AND GAS DIVISION**

- Rotary
- Spudder
- Cable Tools
- Storage

## INSPECTOR'S WELL REPORT

Permit No. \_\_\_\_\_

Oil or Gas Well \_\_\_\_\_  
 (KIND)

	CASING AND TUBING	USED IN DRILLING	LEFT IN WELL	PACKERS
Company _____	Size			
Address _____	16			Kind of Packer _____
Farm _____	13			
Well No. _____	10			Size of _____
District _____ County _____	8 1/4			
Drilling commenced _____	6 5/8			Depth set _____
Drilling completed _____ Total depth _____	5 3/16			
Date shot _____ Depth of shot _____	3			Perf. top _____
Initial open flow _____ /10ths Water in _____ Inch	2			Perf. bottom _____
Open flow after tubing _____ /10ths Merc. in _____ Inch	Liners Used			Perf. top _____
Volume _____ Cu. Ft.				Perf. bottom _____
Rock pressure _____ lbs. _____ hrs.	CASING CEMENTED _____ SIZE _____ No. FT. _____ Date _____			
Oil _____ bbls., 1st 24 hrs.	NAME OF SERVICE COMPANY _____			
Fresh water _____ feet _____ feet	COAL WAS ENCOUNTERED AT _____ FEET _____ INCHES			
Salt water _____ feet _____ feet	_____ FEET _____ INCHES _____ FEET _____ INCHES			
	_____ FEET _____ INCHES _____ FEET _____ INCHES			

Drillers' Names \_\_\_\_\_

Remarks: \_\_\_\_\_

DATE

DISTRICT WELL INSPECTOR

09/22/2023

B-9

PROPOSED MANNER OF PLUGGING AND FILLING WELL

(REQUIRED BY RULES AND REGULATIONS)

WEST VIRGINIA DEPARTMENT OF MINES

OIL AND GAS DIVISION

WORK ORDER

Well to be plugged and filled as follows:

Total Depth		3300'
Bridge at		3260
above shot hole		
Stone	5'	
Cement	10'	
Clay	<del>20'</del> 100'	
Bridge at		3096
Stone	5'	
Cement	10'	
Pull 5" casing		
Bridge at		2700
Stone	5'	
Cement	10'	
Clay to		2445
Stone	5'	
Cement	10'	
Pull 65/8 " Casing as coal is cemented		
and salt sand is plugged		
Bridge at		2270
Stone	5'	
Cement	10'	
Clay to		1935
Stone	5'	
Cement	10'	
Bridge at		1435
Stone to		1410
Cement to		1338
Clay to		Surface

*See revised Work Order*

Erect marker over hole in compliance with amended rule 18 , 1963

To the Department of Mines  
Coal Owner or Operator,  
Lease or Property Owner.

Gentlemen:

This "work order" is submitted for your approval and concurrence and unless notified of your disapproval or non-concurrence, the undersigned will proceed with the plugging and filling of said well in the above described manner on the date inspector is notified after permit is issued.

Very truly yours,

\_\_\_\_\_  
Well Operator

No objections have been filed by the coal owner or coal operator, or any available adjacent lease or property owners or interposed by the Department of Mines to the manner herein described for the plugging and filling of the well above mentioned. Therefore, the same is hereby approved this

09/22/2023

day of \_\_\_\_\_, 19\_\_\_\_.

DEPARTMENT OF MINES  
Oil and Gas Division

By: \_\_\_\_\_

NOTE: This "work order" shall be filed in triplicate, one copy for the files of the Department of Mines; one to be approved or corrected and returned to the well operator as his authority for plugging said well; and one for the well inspector.



STATE OF WEST VIRGINIA  
DEPARTMENT OF MINES  
OIL AND GAS DIVISION

NOTICE OF INTENTION TO PLUG AND ABANDON WELL

(REQUIRED BY SECTION 9, ARTICLE 4, CHAPTER 22 OF THE CODE)

To THE DEPARTMENT OF MINES,  
Charleston, W. Va.

*Write letter to come es.*

Tasa Coal Co. Coal Operator M. W. Bissett Name of Well Operator  
725 Liberty Ave. Deep Valley, Pa.  
Pittsburgh, Pa. Complete Address  
 Address

Tasa Coal Co. Coal Owner 11-1-63 Date  
 Address Center District  
William Thomas Wetzel County  
 Lease or Property Owner  
Endicott, W. Va. Well No. 3  
 Address ~~William Thomas~~ J. W. Moore Farm  
 Inspector to be notified \_\_\_\_\_ City \_\_\_\_\_ Telephone \_\_\_\_\_


Gentlemen:—

The undersigned well operator is about to abandon the above described well and will commence

the work of plugging and abandoning said well on the date inspector is notified (which date shall not be less than five days after the day on which this notice so mailed is received, or in due course should be received by the Department of Mines).

This notice is given you in order that your respective representatives may be present at the plugging and filling of said well. You are further notified that whether you are represented or not represented the undersigned will proceed on that date, or shortly thereafter, to plug and fill said well in the manner required by Section 10, Article 4, Chapter 22 of the Code and given in detail on the reverse side of this notice, in "Work Order."

This notice is being mailed by registered mail to each of you at the above addresses on the above date.



Very truly yours,

*M. W. Bissett*

Well Operator

NOTE: Upon the abandonment of any well drilled prior to June 1, 1929, a plat prepared by a registered engineer, shall be filed with THREE COPIES OF APPLICATION, (OG-9) AND "WORK ORDER" AND TWO COPIES OF THE WELL RECORD, (OG-10). The map must show the district and county in which the tract of land is located, the name and acreage of same, the name or names of the owners and names of adjacent tracts and the location of the well to be abandoned, determined by survey with the courses and distances of such well from two permanent points or landmarks on said tract.

09/22/2023

NOTE: In case plugging is not commenced within four months from the date of permit, same shall expire and be of no further force or effect.

NOTE: PERMIT IS NOT TRANSFERABLE.

**BOND PLUG**

Permit Number \_\_\_\_\_

STATE OF WEST VIRGINIA  
DEPARTMENT OF MINES  
OIL AND GAS DIVISION

AFFIDAVIT OF PLUGGING AND FILLING WELL

AFFIDAVIT SHOULD BE MADE IN TRIPPLICATE, ONE COPY MAILED TO THE DEPARTMENT, ONE COPY TO BE RETAINED WELL OPERATOR AND THE THIRD COPY (AND EXTRA COPIES IF REQUIRED) SHOULD BE MAILED TO EACH COAL OPERATOR AT THEIR RES ADDRESSES.

Tasa Coal Company  
COAL OPERATOR OR OWNER  
725 Liberty Avenue  
Pittsburgh, Pennsylvania  
ADDRESS  
Tasa Coal Company  
COAL OPERATOR OR OWNER  
ADDRESS  
William Thomas  
LEASE OR PROPERTY OWNER  
Endicott, West Virginia  
ADDRESS

M W Bissett  
NAME OF WELL OPERATOR  
Deep Valley Pennsylvania  
COMPLETE ADDRESS  
4/25/64  
WELL AND LOCATION  
Center  
Wetzel  
Well No. Three (3)  
J.W. Moore

STATE INSPECTOR SUPERVISING PLUGGING Bryan Shuman


AFFIDAVIT

STATE OF WEST VIRGINIA,

County of Wetzel } SS:

M.W. Bissett and A.E. Bissett  
being first duly sworn according to law depose and say that they are experienced in the work of plugging and filling oil and gas wells and were employed by M.W. Bissett well operator, and participated in the work of plugging and filling the above well, that said work was commenced on the 2 day of December, 1963, and that the well was plugged and filled in the following manner:

SAND OR ZONE RECORD FORMATION	FILLING MATERIAL	PLUGS USED		CASING	
		SIZE & KIND	CSG PULLED		
Natural Fill From 3300 To 3100	Stone 5" Feet Cement 20'	7"	T535'		
Cut 5" Casing At 3.000'		5"	3000'		
Natural Fill To 2975'	Stone 5' Cement 10'				
Bridge At 2900'	Stone 5' Cement 10'				
Clay To 2442'	Stone 5' Cement 10' Stone 5'				
Cut 7" Casing At 1535'	Stone 5' Cement 10'				
Natural Fill To 1505'					
Bridge At 1300'	Stone To 1280' Cement From 1280' To 1225'				
Clay To 250'	Cement To 240' Stone 5'				
Clay To 10'					
COAL SEAMS		DESCRIPTION OF MONUMENT			
(NAME) Pittsburgh Coal	I245' To I250'	7" x 13' Casing Cemented From 10' To Surface			
(NAME)					
(NAME)					
(NAME)					



and that the work of plugging and filling said well was completed on the 25 day of April, 1964.

And further deponents saith not.

Sworn to and subscribed before me this 27 day of May, 1964

My commission expires: 10/1/970

*M.W. Bissett*  
*A.E. Bissett*  
*Bryan Shuman*

Notary Public.

Permit No. WET-166-P

Faint, illegible text at the top of the page, possibly a header or address.

J. B. Bloor

Faint, illegible text at the bottom of the page, possibly a footer or signature.



09/22/2023





STATE OF WEST VIRGINIA  
DEPARTMENT OF MINES  
OIL AND GAS DIVISION

- Rotary
- Spudder
- Cable Tools
- Storage

### INSPECTOR'S WELL REPORT


Permit No. \_\_\_\_\_

Oil or Gas Well \_\_\_\_\_  
(KIND)

		CASING AND TUBING	USED IN DRILLING	LEFT IN WELL	PACKERS
Company _____		Size			
Address _____		16			Kind of Packer _____
Farm _____		13			
Well No. _____		10			Size of _____
District _____ County _____		8 1/4			
Drilling commenced _____		6 5/8			Depth set _____
Drilling completed _____ Total depth _____		5 3/16			
Date shot _____ Depth of shot _____		3			Perf. top _____
Initial open flow _____ /10ths Water in _____ Inch		2			Perf. bottom _____
Open flow after tubing _____ /10ths Merc. in _____ Inch		Liners Used			Perf. top _____
Volume _____ Cu. Ft.					Perf. bottom _____
Rock pressure _____ lbs. _____ hrs.		CASING CEMENTED _____ SIZE _____ No. FT. _____ Date _____			
Oil _____ bbls., 1st 24 hrs.		NAME OF SERVICE COMPANY _____			
Fresh water _____ feet _____ feet		COAL WAS ENCOUNTERED AT _____ FEET _____ INCHES			
Salt water _____ feet _____ feet		_____ FEET _____ INCHES _____ FEET _____ INCHES			
		_____ FEET _____ INCHES _____ FEET _____ INCHES			

Drillers' Names \_\_\_\_\_

Remarks:



DATE

DISTRICT WELL INSPECTOR

09/22/2023

C-7

STATE OF WEST VIRGINIA  
DEPARTMENT OF MINES  
OIL AND GAS DIVISION

INSPECTOR'S PLUGGING REPORT

Permit No. Wet 166P Well No. 3


COMPANY M.W. Bissett ADDRESS \_\_\_\_\_

FARM J.W. Moore DISTRICT Center COUNTY Wetzel

Filling Material Used Clay, Stone & Cement

Liner Location Amount Packer Location

PLUGS USED AND DEPTH PLACED			BRIDGES	CASING AND TUBING		
CEMENT-THICKNESS	WOOD-SIZE	LEAD	CONSTRUCTION-LOCATION	RECOVERED	SIZE	LOST
The J.W. Moore Well #3						
has the marker created						
and on receipt of Affidavit						
is ready for final inspection						
inspected marker today						



Drillers' Names M.W. and R.E. Bissett

Remarks: \_\_\_\_\_ *gw*

5 19 64 I hereby certify I visited the above well on this date.  
DATE

*Bryan Shuman*  
DISTRICT WELL INSPECTOR

09/22/2023

STATE OF WEST VIRGINIA  
DEPARTMENT OF MINES  
OIL AND GAS DIVISION

Rotary   
Spudder   
Cable Tools   
Storage

## INSPECTOR'S WELL REPORT

Permit No. \_\_\_\_\_

Oil or Gas Well \_\_\_\_\_  
(KIND)

	CASING AND TUBING	USED IN DRILLING	LEFT IN WELL	PACKERS
Company _____				
Address _____	Size			
Farm _____	16			Kind of Packer _____
Well No. _____	13			
District _____ County _____	10			Size of _____
Drilling commenced _____	8 1/4			
Drilling completed _____ Total depth _____	6 5/8			Depth set _____
Date shot _____ Depth of shot _____	5 3/16			
Initial open flow _____ /10ths Water in _____ Inch	3			Perf. top _____
Open flow after tubing _____ /10ths Merc. in _____ Inch	2			Perf. bottom _____
Volume _____ Cu. Ft.	Liners Used			Perf. top _____
Rock pressure _____ lbs. _____ hrs.				Perf. bottom _____
Oil _____ bbls., 1st 24 hrs.	CASING CEMENTED _____ SIZE _____ No. FT. _____ Date _____			
Fresh water _____ feet _____ feet	NAME OF SERVICE COMPANY _____			
Salt water _____ feet _____ feet	COAL WAS ENCOUNTERED AT _____ FEET _____ INCHES			
	_____ FEET _____ INCHES _____ FEET _____ INCHES			
	_____ FEET _____ INCHES _____ FEET _____ INCHES			

Drillers' Names \_\_\_\_\_

Remarks:

DATE

DISTRICT WELL INSPECTOR

09/22/2023

C-9

PROPOSED MANNER OF PLUGGING AND FILLING WELL

(REQUIRED BY RULES AND REGULATIONS)

WEST VIRGINIA DEPARTMENT OF MINES

OIL AND GAS DIVISION

WORK ORDER

Well to be plugged and filled as follows:

WORK ORDER INTERPOSED BY THE DEPARTMENT OF MINES

Total depth 3300'

Set a permanent Bridge at 3260' a point above the shot hole

2 sacks neat cement and 5' crushed stone on bridge

Fill with clay to 3160'

10' neat cement to 3150' - Pull 5-3/16-inch casing

Set a permanent bridge at 2900'

2 sacks neat cement and 5' crushed stone on bridge

Fill with clay to 2442' - a point in the Big Lime

Neat cement 2442' to 2432'

5' crushed stone on cement, sealing off all pay sands below the Big Lime

Pull 6-5/8-inch casing as hole is filled and plugged

Set a permanent Bridge at 2000' - a point in the Salt Sands

2 sacks neat cement and 5' crushed stone on bridge

Fill with clay to 1700'

Neat cement 1700' - 1690', sealing off all salt water

Set a permanent Bridge at 1300' - 50' below the Pittsburgh Coal

Stone on bridge and clay to 1280' - 30' below coal

Neat cement 1280' to 1225' - 20' above coal

5' crushed stone on cement

Fill with clay to 250'

Neat cement 250' - 240'

5' crushed stone on cement

Fill with clay to within 10' of the surface

Erect Marker in 10 feet of cement as required by Rule 12 Amended 1963

To the Department of Mines  
Coal Owner or Operator,  
Lease or Property Owner.

Gentlemen:

This "work order" is submitted for your approval and concurrence and unless notified of your disapproval or non-concurrence, the undersigned will proceed with the plugging and filling of said well in the above described manner on the date inspector is notified after permit is issued.

Very truly yours,

Well Operator

No objections have been filed by the coal owner or coal operator, or any available adjacent lease or property owners or interposed by the Department of Mines to the manner herein described for the plugging and filling of the well above mentioned. Therefore, the same is hereby approved this

12th day of NOVEMBER, 1963.

DEPARTMENT OF MINES  
Oil and Gas Division

By:

*Marie E. Grijith*

NOTE: This "work order" shall be filed in triplicate, one copy for the files of the Department of Mines; one to be approved or corrected and returned to the well operator as his authority for plugging said well; and one for the well inspector.



STATE OF WEST VIRGINIA  
DEPARTMENT OF MINES  
OIL AND GAS DIVISION

NOTICE OF INTENTION TO PLUG AND ABANDON WELL

(REQUIRED BY SECTION 9, ARTICLE 4, CHAPTER 22 OF THE CODE)

To THE DEPARTMENT OF MINES,  
Charleston, W. Va.

TASA COAL COMPANY  
Coal Operator  
725 LIBERTY AVENUE  
PITTSBURGH, PENNSYLVANIA  
Address

M. W. BISSETT  
Name of Well Operator  
DEEP VALLEY, PENNSYLVANIA  
Complete Address

TASA COAL COMPANY  
Coal Owner  
Address

11-1-63  
Date  
WELL TO BE ABANDONED  
CENTER District

WILLIAM THOMAS  
Lease or Property Owner

WETZEL County  
Well No. THREE (3)

ENDICOTT, WEST VIRGINIA  
Address

J. W. MOORE Farm

Inspector to be notified BRYAN SHUMAN

City WILEYVILLE Telephone TU-95674

24 HOURS IN ADVANCE OF PLUGGING


Gentlemen:—

The undersigned well operator is about to abandon the above described well and will commence

the work of plugging and abandoning said well on the date inspector is notified (which date shall not be less than five days after the day on which this notice so mailed is received, or in due course should be received by the Department of Mines).

This notice is given you in order that your respective representatives may be present at the plugging and filling of said well. You are further notified that whether you are represented or not represented the undersigned will proceed on that date, or shortly thereafter, to plug and fill said well in the manner required by Section 10, Article 4, Chapter 22 of the Code and given in detail on the reverse side of this notice, in "Work Order."

This notice is being mailed by registered mail to each of you at the above addresses on the above date.



Very truly yours,

/s/ M. W. Bissett  
Well Operator

NOTE: Upon the abandonment of any well drilled prior to June 1, 1929, a plat prepared by a registered engineer, shall be filed with THREE COPIES OF APPLICATION, (OG-9) AND "WORK ORDER" AND TWO COPIES OF THE WELL RECORD, (OG-10). The map must show the district and county in which the tract of land is located, the name and acreage of same, the name or names of the owners and names of adjacent tracts and the location of the well to be abandoned, determined by survey with the courses and distances of such well from two permanent points or landmarks on said tract.

09/22/2023

NOTE: In case plugging is not commenced within four months from the date of permit, same shall expire and be of no further force or effect.

NOTE: PERMIT IS NOT TRANSFERABLE.

WET-166-P

Permit Number

**BOND PLUG**

