

NOTICE OF PROPOSED LOCATION OF OIL AND GAS WELL  
(REQUIRED BY SECTION 2, CHAPTER 86, ACTS 1929)  
WEST VIRGINIA DEPARTMENT OF MINES  
OIL AND GAS SECTION

To THE DEPARTMENT OF MINES,  
Charleston, W. Va.

(Hawkins, Clausser & Vail  
COAL OWNER (59 acres of 65  
acre tract)  
Upper Middletown, Pa.  
ADDRESS  
COLUMBIAN CARBON COMPANY  
NAME OF WELL OPERATOR  
Box 1240 - Charleston, West Va.  
COMPLETE ADDRESS

D. E. Mason  
COAL OWNER (6.58 acres of 65  
acre tract)  
New Martinsville, West Va.  
ADDRESS  
January 18, 1937  
PROPOSED LOCATION

Proctor District

(Gladie Howell, Agent & Attorney-in-fact  
for Fitzsimmons' Heirs,  
OWNER of oil & gas under-  
lying 59 acres & 1/2 int, oil & gas under  
Doolin Route, New Martinsville, W.Va. 6.58 acres. Well No. 1  
ADDRESS  
Wetzel County

39° 40'  
80° 45' 64.58

(D. E. Mason, New Martinsville, W.Va. Owner of Franklin Fitzsimmons' Heirs Farm  
1/16 oil & 1/2 gas under 6.58 acres of 65 acre tract.  
GENTLEMEN:

The undersigned well operator is entitled to drill upon the above named farm or tract of land for

oil and gas, having fee title thereto, (or as the case may be) under ~~grant~~ or lease dated June 14, 1933  
made by Frank Fitzsimmons, widower, to Earl M. Hennen, thence by mesne assignments  
of record to Hannibal Gas Company, ~~made by~~ Adena Corp., thence by assignment, to

Columbian Carbon Company, ~~and~~ recorded on the 25th day

of April, 1935, in the office of the County Clerk for said County in

Book 29-A, page 527

The enclosed plat was prepared by a competent engineer and shows the proposed location of a well  
to be drilled for oil and gas by the undersigned well operator on the farm and in the Magisterial District  
and County above named, determined by survey and courses and distances from two permanent points, or  
land marks.

The undersigned well operator is informed and believes there are no coal operators operating beds  
of coal beneath said farm or tract of land on which said well is located, or within 500 feet of the bound-  
aries of the same, who have mapped their workings and filed their maps as required by law, excepting the  
coal operators or coal owners (if any) above named as addressees.

The above named coal operators or coal owners (if any) are notified that any objections they may  
desire to make to such proposed location, or which they are required to make by Section 3 of said Act, if  
the drilling of a well at said proposed location will cause a dangerous condition in or about their respective  
coal mines, must be received by, or filed with the Department of Mines within ten\* days from the receipt of  
a copy of this notice and accompanying plat by said Department. Said coal operators are further notified  
that forms for use in making such objections will be furnished to them by the Department of Mines promptly  
on request and that all such objections must set forth as definitely as is reasonably possible the ground  
or grounds on which such objections are based and indicate the direction and distance the proposed location  
should be moved to overcome same.

(The next paragraph is to be completed only in Department's copy.)

Copies of this notice and the enclosed plat were mailed by registered mail, or delivered to the above

named coal operators or coal owners at their above shown respective address ~~day~~ before,  
~~on~~ on the same day with the mailing or delivery of this copy to the Department of Mines at Charles-  
ton, West Virginia.

Very truly yours, COLUMBIAN CARBON COMPANY

*[Signature]*

WELL OPERATOR Supt.

Address of Well Operator }

Box 1240 STREET

Charleston CITY OR TOWN

09/22/2023

West Virginia STATE

\*Section 3 . . . . If no such objections be filed, or be found by the department of mines, within said period of  
ten days from the receipt of said notice and plat by the department of mines, to said proposed location, the depart-  
ment shall forthwith issue to the well operator a drilling permit reciting the filing of such plat, that no objections  
have been made by the coal operators to the location, or found thereto by the department, and that the same is  
approved and the well operator authorized to proceed to drill at said location.

NOTICE OF PROPOSED LOCATION OF OIL AND GAS WELL  
WEST VIRGINIA DEPARTMENT OF MINES  
OIL AND GAS SECTION

To the Department of Mines  
Charleston, W. Va.

COLUMBIAN CARBON COMPANY  
NAME OF WELL OPERATOR

(69 acres of 68  
acre tract)

(Lawkins, Glasgow & Vail)

Box 1240 - Charleston, West Va.

Upper Middletown, Pa.

January 18, 1935  
PROPOSED LOCATION

(6.58 acres of 68  
acre tract)

D. E. Mason

New Martinsville, West Va.

Proposed Location

(Gladis Howell, Agent & Attorney-in-fact  
for Fitzsimmons, Heitz,  
D. E. Mason, New Martinsville, W. Va. Owner of  
1/18 oil & 1/2 gas under 6.58 acres of 68 acre tract.)

(D. E. Mason, New Martinsville, W. Va. Owner of  
1/18 oil & 1/2 gas under 6.58 acres of 68 acre tract.)

(D. E. Mason, New Martinsville, W. Va. Owner of  
1/18 oil & 1/2 gas under 6.58 acres of 68 acre tract.)

The undersigned well operator is entitled to drill upon the above named farm or tract of land for

oil and gas having the same interests (in as the case may be) under lease dated June 14, 1933  
made by Frank Fitzsimmons, widower, to Earl M. Hennen, thence by lease assignments  
of record to Hannibal Gas Company - Adams Corp., thence by assignment

Columbian Carbon Company

April, 1935

Book 23-A page 227

The above was prepared by a competent engineer and shows the proposed location of a well  
to be drilled on said farm or tract of land in which said well is located, as within 500 feet of the boundary  
and County line and determined by survey and shown on the attached map and plat.

The undersigned well operator is informed and believes there are no coal operators operating beds  
of coal upon said farm or tract of land in which said well is located, or within 500 feet of the boundary  
of the same, who have reported their workings and filed their maps as required by law, excepting the  
coal operators on said farms (1) and (2) above named as adjacent.

The above named coal operators or well owners (if any) are notified that any objections they may  
have to make to such proposed location, or what they desire to make by Section 3 of said Act, if  
the drilling of a well at said proposed location will cause dangerous conditions or upon their respective  
coal mines, must be received by or filed with the Department of Mines within ten days from the receipt of  
a copy of this notice and accompanying plat by said Department. Such coal operators are further notified  
that forms for use in making such objections will be furnished to them by the Department of Mines promptly  
on request and that all such objections must be taken as definite as is reasonably possible, the grounds  
or reasons on which such objections are based and indicate the direction and distance the proposed location  
should be removed to overcome same.

(The next paragraph is to be completed only in Department's copy.)

Copies of this notice and the enclosed plat were mailed by registered mail, as directed in the above

named coal operators or well owners at their above shown respective address  
as on file with the Mining or Delivery of this copy to the Department of Mines in Charleston,  
West Virginia.

Very truly yours,  
COLUMBIAN CARBON COMPANY

*[Signature]*  
Supt.

Box 1240

Address

Charleston

Well Operator

West Virginia

09/22/2023

\*Section 3. If no such objections be filed, or be found by the Department of Mines, within said period of  
ten days from the receipt of said notice and plat by the Department of Mines, to said proposed location, the depart-  
ment shall forthwith issue to the well operator a drilling permit, reserving the right of such plat that no objections  
have been made by the coal operators to the location of the location, or found there by the Department, and that the same is  
approved and the well operator authorized to proceed to drill at said location.

B-1 G-10

151

WEST VIRGINIA DEPARTMENT OF MINES

OIL AND GAS DIVISION

PRELIMINARY DATA SHEET NO. 1

File No. Wet-151

Well No. 1 (GW-376)

COLUMBIAN CARBON COMPANY Company of Charleston, West Virginia  
drilling on the Franklin Fitzsimmons Farm  
containing 64.58 acres. Location Waters of Long Run  
Proctor District, in Wetzel County, West Virginia

The surface of the above tract is owned in fee by Franklin Fitzsimmons Heirs - c/o Gladie Howell,  
Agent & Attorney-in-fact for Fitzsimmons Hrs., of Doolin Route, New Martinsville, W.Va.  
& D. E. Mason, New Martinsville, West Va. address, and the mineral rights <sup>(oil & gas only)</sup> are owned by

SAME of SAME

The oil and gas privileges are held under lease by the above named company, and this well is drilled under permit  
No. Wet-151 issued by the West Virginia Department of Mines, Oil and Gas Division  
February 2, 1937.

Elevation of surface at top of well, 1240 Spirit ~~Barometric~~

The number of feet of the different sized casings used in the well.

13' feet 16'' size. Wood conductor.  
410'3" feet 10" size, csg. feet sized csg.  
1370' feet 8-1/4 size, csg. feet sized csg.  
feet size, csg. feet sized csg.

packer of size, set at  
packer of size, set at  
, in casing perforated at feet to feet.  
, in casing perforated at feet to feet.

Coal was encountered at 949 feet, thick ness 48 inches, and at  
feet; thickness inches; and at feet; thickness inches.

Liners were used as follows: (Give details)

March 16, 1937

Date.

Approved COLUMBIAN CARBON COMPANY, Owner.

By R. S. Anderson  
(TITLE) ASST. SUPT.

09/22/2023

COLUMBIAN CARBON Company

COMPLETION DATA SHEET

Box 1240 - Charleston, W.Va. Address

NO. 2

WELL NO. 1 (GW-376)

FARM Franklin Fitzsimmons

FORMATION RECORD

Name	Color	Character	Oil, Gas or Water	Top	Bottom	Thickness	Total Depth	Remarks
Clay	red			0	16	16		
Red Rock				16	55	39		
Lime		broken		55	115	60		
Red Rock				115	150	35		
Lime		broken		150	160	10		
Red Rock				160	180	20		
Slate	white			180	200	20		
Red Rock				200	230	30		
Lime	white			230	245	15		
Red Rock				245	275	30		
Slate	white			275	305	30		
Lime	white			305	318	13		
Slate & Shells	"			318	372	54		
Red Rock				372	397	25		
Slate	white			397	421	24		
Lime	white			421	436	15		
Slate	white			436	518	82		
Lime	grey	hard		518	528	10		
Slate	white			528	559	31		
Lime	dark			559	594	35		
Red Rock				594	600	6		
Slate & Shells	white			600	640	40		
Red Rock				640	648	8		
Slate & Shells				648	745	97		
Lime	grey	hard		745	758	13		
Red Rock				758	764	6		
Lime	grey	hard		764	846	82		
Slate	white			846	850	4		
Slate & Shells				850	918	68		
Lime	white	hard		918	930	12		
Slate & Shells				930	949	19		
Coal		Pittsburgh		949	953	4		
Slate & Shells			Gas Show 952'	953	1002	49		
Red Rock				1002	1014	12		
Slate & Shells	white			1014	1092	78		
Red Rock				1092	1115	23		
Lime		broken		1115	1125	10		
Slate & Shells	white			1125	1240	115		
Red Rock				1240	1285	45		
Slate	white			1285	1292	7		
Sand	white			1292	1304	12		
Slate	white			1304	1314	10		
Red Rock				1314	1346	32		
Lime		gritty		1346	1383	37		SLM 1371'
Slate & Shells				1383	1440	57		
Lime		broken		1440	1475	35		

shot

Well was not shot at.....feet; well was shot at.....feet.

Salt water at 2024' salt feet; fresh water at.....feet.

Well was producing hole. dry

March 16, 1937 Date

Approved Columbian Carbon Company Owner R. Blunderson 09/22/2023

NOTE: All bottom formations must be noted as indicated above and all key-rocks and oil and gas sands must be recorded under their proper geological names in the district as well as any local names commonly used in the district for such strata.

B-3

151

OIL OR GAS WELL Drilling

COLUMBIAN CARBON Company

COMPLETION DATA SHEET

Box 1240 - Charleston, W. Va. Address

No. 2

FORMATION RECORD (CON'T)

WELL NO. 1 (GW-376)

FARM Franklin Fitzsimmons

Name	Color	Character	Oil, Gas or Water	Top	Bottom	Thickness	Total Depth	Remarks
Slate	white			1475	1480	5		
Lime		gritty		1480	1520	40		
1st Salt Sand	white	hard		1520	1571	51		
Slate	black			1571	1608	37		
2nd Salt Sand	white			1608	1646	38		
Slate & Shells	black			1646	1760	114		
3rd Salt Sand	white			1760	1810	50		
Slate & Shells	black			1810	1860	50		
Lime	black	hard		1860	1889	29		
Slate	black	soft		1889	1932	43		
4th Salt Sand	white	hard		1932	1964	32		
Slate & Shells	black			1964	2005	41		
Maxon	white	hard		2005	2026	21		

Well was not shot at.....feet; well was shot at.....feet.

~~Fresh~~ water at 2024' salt water at.....feet; fresh water at.....feet.

Well was producing hole. dry

COLUMBIAN CARBON COMPANY

March 16, 1937  
Date

Approved [Signature]  
Owner Asst. 69/22/2023

NOTE: All bottom formations must be noted as indicated above and all key-rocks and oil and gas sands must be recorded under their proper geological names in the district as well as any local names commonly used in the district for such strata.

B-5

(049)

Formation	Color	Hard or Soft	Top	Bottom	Oil, Gas or Water	Depth Found	Remarks
Red Rock			1314	1346			
Lime		gritty	1346	1383			
Slate & Shells		broken	1383	1440			
Lime		broken	1440	1475			
Slate	white		1475	1480			
Lime		gritty	1480	1520			
1st Salt Sand	white	hard	1520	1571			
Slate	black		1571	1608			
2nd Salt Sand	white		1608	1646			
Slate & Shells	black		1646	1760			
3rd Salt Sand	white		1760	1810			
Slate & Shells	black		1810	1860			
Lime	black	hard	1860	1889			
Slate	black	soft	1889	1932			
4th Salt Sand	white	hard	1932	1964			
Slate & Shells	black		1964	2005	Salt Water	2024'	1/4 blr. per hr
Maxon	white	soft	2005	2026			
Lime	black	hard	2026	2036			
Slate			2036	2047			
Little Lime		hard	2047	2057			
Pencil Cave			2057	2060			
Big Lime			2060	2103			SLM 2065
Big Injun			2103	2147			
Slate Break			2147	2221			
Sand			2221	2351			
TOTAL DEPTH				2351'			

1370' - 8 1/4"

2065' - 6 5/8"

09/22/2023

Date March 23, 19 37

APPROVED COLUMBIAN CARBON COMPANY, Owner

By [Signature] (Title) Supt.

B-4

WEST VIRGINIA DEPARTMENT OF MINES  
OIL AND GAS DIVISION

WELL RECORD

Permit No. Wet-151

Oil or Gas Well DRY hole  
(Kind)

Company COLUMBIAN CARBON COMPANY  
Address Box 1240 - Charleston, W. Va.  
Farm Frank. Fitzsimmons Acres 64.58  
Location (waters) Long Run  
Well No. 1 (GW-376) Elev. 1240  
District Proctor County Wetzel  
The surface of tract is owned in fee by Frank. Fitzsimmons  
Heirs. Address \*See below  
Mineral rights (oil & gas only) SAME  
Address \_\_\_\_\_  
Drilling commenced February 13, 1937  
Drilling completed March 19, 1937  
Date shot \_\_\_\_\_ Depth of shot \_\_\_\_\_  
Open Flow /10ths Water in \_\_\_\_\_ Inch  
/10ths Merc. in \_\_\_\_\_ Inch  
Volume Dry hole. Cu. Ft. \_\_\_\_\_  
Rock Pressure \_\_\_\_\_ lbs. \_\_\_\_\_ hrs.  
Oil \_\_\_\_\_ bbls., 1st 24 hrs.  
Fresh water \_\_\_\_\_ feet \_\_\_\_\_ feet  
Salt water 2024 feet \_\_\_\_\_ feet


Casing and Tubing	Used in Drilling	Left in Well	Packers
Size			
16 Cond.	13'		Kind of Packer
13			
10	410'3"		Size of
8 1/4	1370'		
6 5/8	2065'		Depth set
5 3/16			
3			Perf. top
2			Perf. bottom
Liners Used			Perf. top
			Perf. bottom

CASING CEMENTED \_\_\_\_\_ SIZE \_\_\_\_\_ No. FT. \_\_\_\_\_ Date \_\_\_\_\_  
COAL WAS ENCOUNTERED AT 949 FEET 48 INCHES  
\_\_\_\_\_ FEET \_\_\_\_\_ INCHES FEET \_\_\_\_\_ INCHES  
\_\_\_\_\_ FEET \_\_\_\_\_ INCHES FEET \_\_\_\_\_ INCHES

\*c/o Gladie Howell, Agent & Atty-in-fact for Fitzsimmons Hrs., of Doolin Rt. New Martinsville, W. Va.

Formation	Color	Hard or Soft	Top	Bottom	Oil Gas or Water	Depth Found	Remarks
Clay	red		0	16			
Red Rock			16	55			
Lime		broken	55	115			
Red Rock			115	150			
Lime		broken	150	160			
Red Rock			160	180			
Slate	white		180	200			
Red Rock			200	230			
Lime	white		230	245			
Red Rock			245	275			
Slate	white		275	305			
Lime	white		305	318			
Slate & Shells	"		318	372			
Red Rock			372	397			
Slate	white		397	421			
Lime	white		421	436			
Slate	white		436	518			
Lime	grey	hard	518	528			
Slate	white		528	559			
Lime	dark		559	594			
Red Rock			594	600			
Slate & Shells	white		600	640			
Red Rock			640	648			
Slate & Shells			648	745			
Lime	grey	hard	745	758			
Red Rock			758	764			
Lime	grey	hard	764	846			
Slate	white		846	850			
Slate & Shells			850	918			
Lime	white	hard	918	930			
Slate & Shells			930	949			
Coal		Pitts.	949	953	Gas	952'	Show
Slate & Shells			953	1002			954'
Red Rock			1002	1014			
Slate & Shells	white		1014	1092			
Red Rock			1092	1115			
Lime		broken	1115	1125			
Slate & Shells	white		1125	1240			
Red Rock			1240	1285			
Slate	white		1285	1292			
Sand	white		1292	1304			
Slate	white		1304	1314			

410'-10"



09/22/2023

B-9

PROPOSED MANNER OF PLUGGING AND FILLING WELL

(REQUIRED BY RULES AND REGULATIONS)

WEST VIRGINIA DEPARTMENT OF MINES

OIL AND GAS DIVISION

WORK ORDER

Well to be plugged and filled as follows:

- Fill with mud fluid 2351-2088 ✓
- Set wooden plug 2088-2085 ✓
- Pull 7" O.D. casing ✓
- Fill with cement 2085-2065 ✓
- Fill with mud fluid 2065-2024 ✓
- Set wooden plug 2024-2021 ✓
- Fill with cement 2021-2001 ✓
- Fill with mud fluid 2001-1967 ✓
- Set bridge 1967-1964 ✓
- Fill with mud fluid 1964-1930 ✓
- Open hole 1930-1813 ✓
- Set bridge 1813-1810 ✓
- Fill with mud fluid 1810-1760 ✓
- Open hole 1760-1653 ✓
- Set bridge 1653-1650 ✓
- Fill with mud fluid 1650-1520 ✓
- Open hole 1520-1383 ✓
- Set wooden plug 1383-1380 ✓
- Pull 8-5/8" O.D. casing ✓
- Fill with cement 1380-1371 ✓
- Fill with mud fluid 1371- 986 ✓
- Set bridge 986- 983 ✓
- Fill with cement 983- 933 ✓
- Set bridge 933- 930 ✓
- Fill with mud fluid 930- 423 ✓
- Set plug 423- 420 ✓
- Pull 10" casing ✓
- Fill with cement 420- 400 ✓
- Fill with mud fluid 400- 58 ✓
- Set bridge 58- 55 ✓
- Fill with cement 55-Surface ✓

Wood plug, 1517 - cement 1509!

Monument: Cement marker with "Franklin Fitzsimmons #1 - 3-23-37" inscribed thereon.

To the Department of Mines,  
Coal Owner or Operator,  
Lease or Property Owner.

Gentlemen:

This "work order" is submitted for your approval and concurrence and unless notified of your disapproval or non-concurrence, the undersigned will proceed with the plugging and filling of said well in the above described manner on the date stated in the notice of intention to plug and abandon the said well on opposite side of this sheet.

Very truly yours, COLUMBIAN CARBON COMPANY

*[Handwritten Signature]*

Well Operator.  
Supt.

No objections have been filed by the coal owner or coal operator, or any available adjacent lease or property owners or interposed by the Department of Mines to the manner herein described for the plugging and filling of the well above mentioned. Therefore, the same is hereby approved this.....day

of....., 193.....

DEPARTMENT OF MINES  
Oil and Gas Division

09/22/2023

By: .....

NOTE: This "work order" must be filed in duplicate, one copy for the files of the Department of Mines and the other to be approved or corrected and returned to the well operator as his authority for plugging said well.



NOTICE OF INTENTION TO PLUG AND ABANDON WELL

(REQUIRED BY SECTION 9, ARTICLE 4, CHAPTER 22 OF THE CODE)

WEST VIRGINIA DEPARTMENT OF MINES

OIL AND GAS DIVISION

To THE DEPARTMENT OF MINES,  
Charleston, W. Va.

Hawkins, Clausser & Vail  
OWNER of 59 acres  
of 65 acre tract.

Upper Middletown, Pa.  
ADDRESS

D. E. Mason  
COAL OWNER of 6.58 acres  
of 65 acre tract.

New Martinsville, West Virginia  
ADDRESS

(Gladie Howell, Agent & Attorney-in-fact  
for Fitzsimmons Heirs.  
OWNER of oil & gas  
underlying 59 acres & 1/2 int.  
oil & gas under 6.58 acres.

Doolin Route, New Martinsville, W.Va.  
ADDRESS

D.E. Mason, New Martinsville, W.Va.  
Owner of 1/16 oil & 1/2 gas under 6.58  
acres of 65 acre tract.  
Gentlemen:—

COLUMBIAN CARBON COMPANY

NAME OF WELL OPERATOR

Box 1240 - Charleston, W. Va.

COMPLETE ADDRESS

March 29, 1937

WELL TO BE ABANDONED

Proctor District

Wetzel County

Well No. 1

Frank. Fitzsimmons' Hrs. Farm

The undersigned well operator is about to abandon the above described well and will commence the

work of plugging and abandoning said well on the 29th day of March, 1937,  
(which date shall not be less than five days after the day on which this notice so mailed is received, or in  
due course should be received by the Department of Mines).

This notice is given you in order that your respective representatives may be present at the plugging  
and filling of said well. You are further notified that whether you are represented or not represented the  
undersigned will proceed on that date, or shortly thereafter, to plug and fill said well in the manner  
required by Section 10, Article 4, Chapter 22 of the Code and given in detail on the reverse side of this  
notice, in "Work Order."


This notice is being mailed by registered mail to each of you at the above addresses on the above date.

Very truly yours, **COLUMBIAN CARBON COMPANY**

Well Operator.  
Supt.

NOTE: Upon the abandonment of all wells drilled prior to June 1, 1929, a plat prepared by a competent en-  
gineer, showing the district and county in which the tract of land is located, the name and acreage of same, the  
names of the owners of adjacent tracts, and the location of the about to be abandoned well, determined by  
and the courses and distances of such well from two permanent points or landmarks on said tract, shall be submitted  
with this notice.

(Over)



151-8

09/22/2023

B-10

**AFFIDAVIT IN TRIPLICATE TO TIME AND MANNER OF PLUGGING AND FILLING WELL**

(REQUIRED BY SECTION 9, ARTICLE 4, CHAPTER 22 OF THE CODE)

**WEST VIRGINIA DEPARTMENT OF MINES  
OIL AND GAS DIVISION**

Hawkins, Clausser & Vail  
~~OWNER~~ OWNER of 59 acres  
of 65 acre tract.  
Upper Middletown, Pa.  
ADDRESS

COLUMBIAN CARBON COMPANY  
NAME OF WELL OPERATOR  
B ox 1240 - Charleston, W. Va.  
COMPLETE ADDRESS

D. E. Mason  
~~OWNER~~ OWNER of 6.58 acres  
of 65 acre tract.  
New Martinsville, W.Va.  
ADDRESS

April 11, 1937

**WELL AND LOCATION**

(Gladie Howell, Agent & Attorney-in-fact  
for Fitzsimmons Heirs.

Proctor District

Wetzel County

~~OWNER~~ OWNER of oil & gas  
underlying 59 ac. & 1/2 int. oil & gas under  
Doolin Route, New Martinsville 6.58 ac.  
ADDRESS (W.Va.)

Well No. 1

Franklin Fitzsimmons' Hrs. Farm

D.E. Mason, New Martinsville, W.Va.

Owner of 1/16 oil & 1/2 gas under 6.58 acres of 65 acre tract.

AFFIDAVIT TO BE MADE IN TRIPLICATE. ONE COPY TO BE MAILED BY REGISTERED MAIL TO THE DEPARTMENT. ONE COPY TO BE RETAINED BY THE WELL OPERATOR AND THE THIRD COPY (AND EXTRA COPIES IF REQUIRED) TO BE MAILED TO EACH COAL OPERATOR ABOVE NAMED AT THEIR RESPECTIVE ADDRESSES.

**AFFIDAVIT**

STATE OF WEST VIRGINIA, }  
COUNTY OF Doddridge } SS:

W. R. Rothwell and J. W. Copley  
being first duly sworn according to law depose and say that they are experienced in the work of plugging

and filling oil and gas wells and were employed by COLUMBIAN CARBON COMPANY, well operator,  
and participated in the work of plugging and filling the above well, that said work was commenced on the

29th day of March, 1937, and that the well was plugged and filled in  
the following manner:

Manner in which sand was plugged:

Manner in which coal was plugged:

Description of monument:

(THE ABOVE DESCRIPTIONS MUST BE IN DETAIL AND IN ACCORDANCE WITH THE PROVISIONS OF SECTION 10, ARTICLE 4, CHAPTER 22 OF THE CODE)

and that the work of plugging and filling said well was completed on the 31 day of March,  
1937.

And further deponents saith not.

W. R. Rothwell

J. W. Copley

09/22/2023

Sworn to and subscribed before me this 27th day of April, 1937

Chas. Rungore

Notary Public.

My Commission expires:

May 8, 1939

Wet-151-P

WEST VIRGINIA DEPARTMENT OF MINES  
OIL AND GAS DIVISION

STATE OF WEST VIRGINIA  
COUNTY OF \_\_\_\_\_  
I, \_\_\_\_\_  
of the County of \_\_\_\_\_  
do hereby certify that \_\_\_\_\_  
is the owner of \_\_\_\_\_  
situated in \_\_\_\_\_  
County of \_\_\_\_\_  
State of West Virginia.

\_\_\_\_\_ of \_\_\_\_\_  
County of \_\_\_\_\_  
State of West Virginia  
do hereby certify that \_\_\_\_\_  
is the owner of \_\_\_\_\_  
situated in \_\_\_\_\_  
County of \_\_\_\_\_  
State of West Virginia.

I, \_\_\_\_\_  
of the County of \_\_\_\_\_  
do hereby certify that \_\_\_\_\_  
is the owner of \_\_\_\_\_  
situated in \_\_\_\_\_  
County of \_\_\_\_\_  
State of West Virginia.

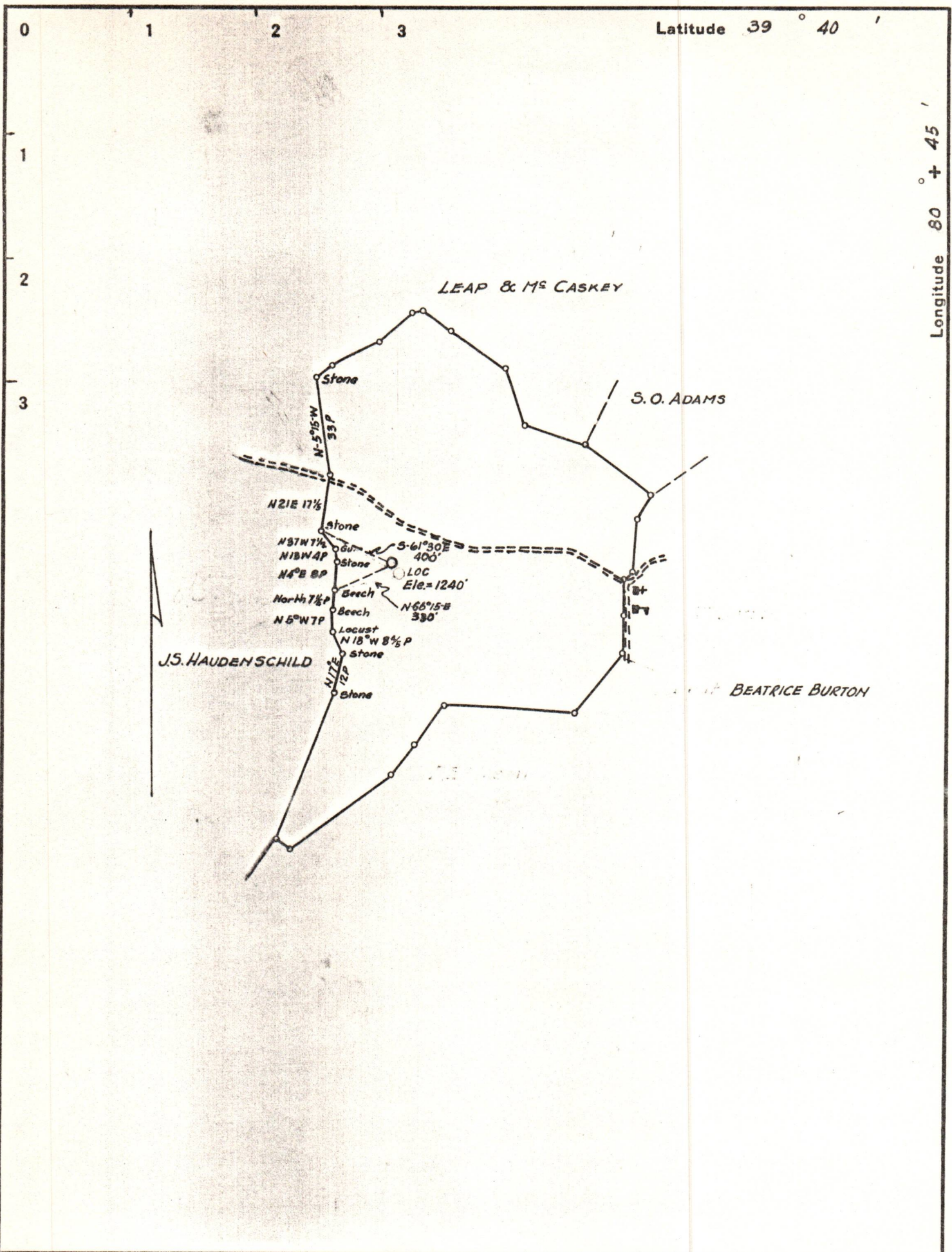
\_\_\_\_\_ of \_\_\_\_\_  
County of \_\_\_\_\_  
State of West Virginia  
do hereby certify that \_\_\_\_\_  
is the owner of \_\_\_\_\_  
situated in \_\_\_\_\_  
County of \_\_\_\_\_  
State of West Virginia.

AFFIDAVIT

I, \_\_\_\_\_  
of the County of \_\_\_\_\_  
do hereby certify that \_\_\_\_\_  
is the owner of \_\_\_\_\_  
situated in \_\_\_\_\_  
County of \_\_\_\_\_  
State of West Virginia.

\_\_\_\_\_ of \_\_\_\_\_  
County of \_\_\_\_\_  
State of West Virginia  
do hereby certify that \_\_\_\_\_  
is the owner of \_\_\_\_\_  
situated in \_\_\_\_\_  
County of \_\_\_\_\_  
State of West Virginia.

09/22/2023



Company Columbian Carbon Co.  
 Address Box 1240 Charleston W.Va.  
 Farm Franklin Fitzsimmons  
 Tract \_\_\_\_\_ Acres 64.58 Lease No. C-452  
 Well (Farm) No. 1 Serial No. \_\_\_\_\_  
 Elevation (Spirit Level) 1240'  
 Quadrangle New Martinsville  
 County Wetzel District Proctor  
 Engineer C.A. Branham  
 Engineer's Registration No. 683  
 File No. \_\_\_\_\_ Drawing No. \_\_\_\_\_  
 Date 1/16/37 Scale 1"=660'

STATE OF WEST VIRGINIA  
 DEPARTMENT OF MINES  
 OIL AND GAS DIVISION  
 CHARLESTON

WELL LOCATION MAP  
 FILE NO. WET-151

+ Denotes location of well on United States Topographic Maps, scale 1 to 62,500, latitude and longitude lines being represented by border lines as shown.  
 - Denotes one inch spaces on border line of original tracing.

09/22/2023