

A-1
FORM G-1

NOTICE OF PROPOSED LOCATION OF OIL AND GAS WELL
(REQUIRED BY SECTION 2, CHAPTER 86, ACTS 1929)
WEST VIRGINIA DEPARTMENT OF MINES
OIL AND GAS SECTION

TO THE DEPARTMENT OF MINES,
Charleston, W. Va.

Miss B. Yeater

COAL OPERATOR OR COAL OWNER

New Martinsville, W. Va.

ADDRESS

COAL OPERATOR OR COAL OWNER

ADDRESS

COAL OPERATOR OR COAL OWNER

ADDRESS

The Manufacturers Light & Heat Company

NAME OF WELL OPERATOR

800 Union Trust Bldg., Pittsburgh, Pa.

COMPLETE ADDRESS

September 5th, 1935

PROPOSED LOCATION

Proctor District

Wetzel County

Well No. 3519

Valentine Foland Farm

GENTLEMEN:

The undersigned well operator is entitled to drill upon the above named farm or tract of land for oil and gas, having fee title thereto, (or as the case may be) under grant or lease dated.....

January 9th, 1931, made by Valentine Foland & B Foland, his wife, to

The Manufacturers Light & Heat Company, and recorded on the 22nd day of January, 1931, in the office of the County Clerk for said County in

Book 26-A, page 75

The enclosed plat was prepared by a competent engineer and shows the proposed location of a well to be drilled for oil and gas by the undersigned well operator on the farm and in the Magisterial District and County above named, determined by survey and courses and distances from two permanent points, or land marks.

The undersigned well operator is informed and believes there are no coal operators operating beds of coal beneath said farm or tract of land on which said well is located, or within 500 feet of the boundaries of the same, who have mapped their workings and filed their maps as required by law, excepting the coal operators or coal owners (if any) above named as addressees.

The above named coal operators or coal owners (if any) are notified that any objections they may desire to make to such proposed location, or which they are required to make by Section 3 of said Act, if the drilling of a well at said proposed location will cause a dangerous condition in or about their respective coal mines, must be received by, or filed with the Department of Mines within ten* days from the receipt of a copy of this notice and accompanying plat by said Department. Said coal operators are further notified that forms for use in making such objections will be furnished to them by the Department of Mines promptly on request and that all such objections must set forth as definitely as is reasonably possible the ground or grounds on which such objections are based and indicate the direction and distance the proposed location should be moved to overcome same.

(The next paragraph is to be completed only in Department's copy.)

Copies of this notice and the enclosed plat were mailed by registered mail, or delivered to the above

named coal operators or coal owners at their above shown respective address this.....day.... before, or on the same day with the mailing or delivery of this copy to the Department of Mines at Charleston, West Virginia.

Very truly yours, THE MANUFACTURERS LIGHT & HEAT COMPANY,

Harry H. Fowler

WELL OPERATOR Land Agent

800 Union Trust Bldg., Pittsburgh, Pa.

STREET

Pittsburgh 09/29/2023

CITY OR TOWN

Pennsylvania

STATE

Address of Well Operator }



*Section 3 If no such objections be filed, or be found by the department of mines, within said period of ten days from the receipt of said notice and plat by the department of mines, to said proposed location, the department shall forthwith issue to the well operator a drilling permit reciting the filing of such plat, that no objections have been made by the coal operators to the location, or found thereto by the department, and that the same is proved and the well operator authorized to proceed to drill at said location.

100

NOTICE OF PROPOSED LOCATION OF OIL AND GAS WELL
(Required by Section 2, Chapter 20, Act of 1931)
 WEST VIRGINIA DEPARTMENT OF MINES
 OIL AND GAS SECTION

To THE DEPARTMENT OF MINES
 Charleston, W. Va.

The Manufacturers Light & Heat Company
NAME OF WELL OPERATOR

Miss S. Yeator
COAL OPERATOR OR COAL OWNER

800 Union Trust Bldg., Pittsburgh, Pa.
COMPLETE ADDRESS

New Martinsville, W. Va.
ADDRESS

September 20, 1931
PROPOSED LOCATION

COAL OPERATOR OR COAL OWNER

Proctor
DISTRICT

ADDRESS

Wetzel
COUNTY

COAL OPERATOR OR COAL OWNER

Well No. 3219

ADDRESS

Valentine Poland

NAME

GENTLEMEN: The undersigned well operator is entitled to drill upon the above named land or tract of land for oil and gas having the title thereto (or as the case may be) under grant or lease dated

January 25, 1931 made by Valentine Poland & B. Poland, his wife

The Manufacturers Light & Heat Company and recorded on the 22nd day

of January, 1931 in the office of the County Clerk for said County in

Book 26-1, page 75

The enclosed plat was prepared by a competent engineer and shows the proposed location of a well to be drilled for oil and gas by the undersigned well operator on the land and in the Mineral District and County above named, determined by survey and corners and distances from two permanent points or land marks.

The undersigned well operator is informed and believes there are no coal operators operating on or about said land or tract of land on which said well is located, or within 800 feet of the corner areas of the same, who have mapped their workings and filed their maps as required by law, excepting the coal operators or coal owners (if any) above named as addressees.

The above named coal operators or coal owners (if any) are notified that any objections they may desire to make to such proposed location, or which they are required to make by Section 2 of said Act, if the drilling of a well at said proposed location will cause a dangerous condition in or about their respective coal mines, must be received by or filed with the Department of Mines within ten days from the receipt of a copy of this notice and accompanying plat by said Department. Said coal operators are further notified that forms for use in making such objections will be furnished to them by the Department of Mines promptly on request and that all such objections must set forth in detail as is reasonably possible the ground or grounds on which such objections are based and indicate the direction and distance the proposed location should be moved to overcome same.

(The next paragraph is to be completed only in Department's copy.) Copies of this notice and the enclosed plat were mailed by registered mail, of delivery to the above

named coal operators or coal owners at their above shown respective addresses, this day before, or on the same day with the mailing or delivery of this copy to the Department of Mines at Charleston, West Virginia.

Very truly yours, THE MANUFACTURERS LIGHT & HEAT COMPANY.

Land Agent
WELL OPERATOR

800 Union Trust Bldg., Pittsburgh, Pa.
STREET

Address
 of
 Well Operator

Pittsburgh
CITY OR TOWN

Pennsylvania
STATE

09/29/2023

Section 2. If no such objections be filed, or be found by the department of mines, within said period of ten days from the receipt of said notice and plat by the department of mines, to said proposed location, the department shall forthwith issue to the well operator a drilling permit covering the drilling of such well, and no objections have been made by the coal operators to the location, or found contrary to the department, and that the same is approved and the well operator authorized to proceed to drill at said location.



STATE OF WEST VIRGINIA
DEPARTMENT OF MINES
OIL AND GAS DIVISION

NOTICE OF PROPOSED LOCATION OF OIL AND GAS WELL

To THE DEPARTMENT OF MINES,
Charleston, W. Va.

COAL OPERATOR OR COAL OWNER

ADDRESS

COAL OPERATOR OR COAL OWNER

ADDRESS

OWNER OF MINERAL RIGHTS

ADDRESS

THE MANUFACTURERS LIGHT AND HEAT COMPANY
NAME OF WELL OPERATOR
 800 Union Trust Building
 Pittsburgh, Pennsylvania

COMPLETE ADDRESS

August 24, 1953

PROPOSED LOCATION

Proctor District

Wetzel County

Well No. 1-3519 ^{39° 45'}
_{80° 40'}

Valentine Foland Farm

GENTLEMEN:

The undersigned well operator is entitled to drill upon the above named farm or tract of land for oil and gas, having fee title thereto, (or as the case may be) under grant or lease dated March 10, 1952, made by Valentine & Anna Foland, to THE MANUFACTURERS LIGHT AND HEAT COMPANY, and recorded on the 17th day of April, 1952, in the office of the County Clerk for said County in O. & G. Book 40A, page 43.

The enclosed plat was prepared by a competent engineer and shows the proposed location of a well to be drilled for oil and gas by the undersigned well operator on the farm and in the Magisterial District and County above named, determined by survey and courses and distances from two permanent points, or land marks.

The undersigned well operator is informed and believes there are no coal operators operating beds of coal beneath said farm or tract of land on which said well is located, or within 500 feet of the boundaries of the same, who have mapped their workings and filed their maps as required by law, excepting the coal operators or coal owners (if any) above named as addressees.


The above named coal operators or coal owners (if any) are notified that any objections they may desire to make to such proposed location, or which they are required to make by Section 3 of said Code, if the drilling of a well at said proposed location will cause a dangerous condition in or about their respective coal mines, must be received by, or filed with the Department of Mines within ten* days from the receipt of a copy of this notice and accompanying plat by said Department. Said coal operators are further notified that forms for use in making such objections will be furnished to them by the Department of Mines promptly on request and that all such objections must set forth as definitely as is reasonably possible the ground or grounds on which such objections are based and indicate the direction and distance the proposed location should be moved to overcome same.

(The next paragraph is to be completed only in Department's copy.)

Copies of this notice and the enclosed plat were mailed by registered mail, or delivered to the above named coal operators or coal owners at their above shown respective address _____ day _____ before, or on the same day with the mailing or delivery of this copy to the Department of Mines at Charleston, West Virginia.

Very truly yours,

~~W. F. WARD~~ ASST. LAND AGT.



Address of Well Operator }

THE MANUFACTURERS LIGHT AND HEAT COMPANY
 STREET
 800 Union Trust Building
 CITY OR TOWN
 Pittsburgh, Pennsylvania
 STATE

09/29/2023

*Section 3 . . . If no such objections be filed or be found by the department of mines, within said period of ten days from the receipt of said notice and plat by the department of mines, to said proposed location, the department shall forthwith issue to the well operator a drilling permit reciting the filing of such plat, that no objections have been made by the coal operators to the location, or found thereto by the department, and that the same is approved and the well operator authorized to proceed to drill at said location.

100-Redrill



STATE OF WEST VIRGINIA
DEPARTMENT OF MINES
OIL AND GAS DIVISION

NOTICE OF PROPOSED LOCATION OF OIL AND GAS WELL

To The Department of Mines
Charleston, W. Va.

THE MANUFACTURERS LIGHT AND HEAT COMPANY
800 Union Trust Building
Pittsburgh, Pennsylvania

COAL OPERATOR OR COAL OWNER

August 21, 1933

COAL OPERATOR OR COAL OWNER

Proctor District

ADDRESS

Weston County

OWNER OF MINERAL RIGHTS

Well No. 1-3519

ADDRESS

Valentine Poland Farm

GENTLEMEN:

The undersigned well operator is entitled to drill upon the above named farm or tract of land for oil and gas having fee title thereto (or as the case may be) under grant or lease dated March 10, 1922, made by Valentine & Anna Poland to

THE MANUFACTURERS LIGHT AND HEAT COMPANY and recorded on the 17th day of April, 1922, in the office of the County Clerk for said County in

Book 404 page 43

The enclosed plat was prepared by a competent engineer and shows the proposed location of a well to be drilled for oil and gas by the undersigned well operator on the farm and in the Mineral District and County above named, determined by survey and distance from two permanent points or land marks.

The undersigned well operator is informed and believes there are no coal operators operating here or coal beneath said farm or tract of land on which said well is located or within 500 feet of the boundary of the same who have mapped their workings and filed their maps as required by law, excepting the coal operators or coal owners (if any) above named as addressees.


The above named coal operator or coal owners (if any) are notified that any objections they may desire to raise to such proposed location or which they are required to make by Section 5 of said Code, if the drilling of a well at said proposed location will cause a dangerous condition in or about their respective coal mines must be received by or filed with the Department of Mines within ten days from the receipt of a copy of this notice and accompanying plat by said Department. Said coal operators are further notified that notice for use in making such objections will be furnished to them by the Department of Mines promptly on request and that all such objections must set forth as definitely as is reasonably possible the ground or grounds on which such objections are based and indicate the direction and distance the proposed location should be moved to overcome same.

(The next paragraph is to be completed only in Department's copy.)
Copies of this notice and the enclosed plat were mailed by registered mail or delivered to the above named coal operators or coal owners at their above shown respective addresses _____ day before or on the same day with the mailing or delivery of this copy to the Department of Mines at Charleston, West Virginia.

Very truly yours,
[Signature]
MANAGEMENT ASST. LAND AGT.

THE MANUFACTURERS LIGHT AND HEAT COMPANY
800 Union Trust Building
Pittsburgh, Pennsylvania

Address of Well Operator



09/29/2023

Section 5 of said Code provides that no objection shall be filed or be deemed to be filed by the department of mines within said period of ten days from the receipt of said notice and that by the department of mines to a proposed location the department shall forthwith cause to the well operator a drilling permit reflecting the filing of such plat, that no objections have been made by the coal operators to the location of such plat by the department, and that the same is approved and the well operator authorized to proceed to drill at said location.

A-10

September 17, 1935

The Manufacturers Light & Heat Company
800 Union Turst Bldg.,
Pittsburgh, Pa.

Gentlemen:

Permit to drill Well No. 3519 on the
Valentine Foland Farm, Proctor District, Wetzel County,
West Virginia, is enclosed.

Very truly yours,

Chief of Department of Mines.

NPR:g

encl

09/29/2023

A-11

September 3, 1953

The Manufacturers Light & Heat Company
800 Union Trust Building
Pittsburgh, Pennsylvania

Gentlemen:

Enclosed is permit WET-100-Redrill For
reopening Well No. 1, Serial 3519 on the Valentine Poland
Farm, Proctor District, Wetzel County.

Very truly yours,

Administrative Assistant
OIL AND GAS DIVISION

MG:g
encl

cc: Mr. D. F. Desist, Inspector
Mr. R. C. Tucker, Assistant State
Geologist

09/29/2023

B-1
WET-100

WEST VIRGINIA DEPARTMENT OF MINES

OIL AND GAS DIVISION

PRELIMINARY DATA SHEET No. 1

File No. Well No. 3519

The Manufacturers Light & Heat Company, of 800 Union Trust Bldg, Pittsburgh Pa.

..... on the Valentine Foland Farm

containing 50 acres. Location

Proctor District, in Wetzel County, West Virginia

The surface of the above tract is owned in fee by Valentine Foland

of New Dale, W. Va., address, and the mineral rights are owned by

The Manufacturers Light & Heat Co. of Pittsburgh, Penn'a.,

The oil and gas privileges are held under lease by the above named company, and this well is drilled under permit

No. WET-100 issued by the West Virginia Department of Mines, Oil and Gas Division

September 17th, 1935

Elevation of surface at top of well, 1321 feet Spirit Barometric.

The number of feet of the different sized casings used in the well.

16 feet 13 size. Wood conductor.

302'-2" feet 13 size, csg. 1460'-7" feet 10 sized csg.

1879'-8" feet 8 1/4 size, csg. 2158'-11" feet 6 5/8" sized csg.

2174'-10" feet 4" Tubing size, csg. feet sized csg.

Anchor packer of 4" x 6 5/8" size, set at 2173'-0"

..... packer of size, set at

....., in casing perforated at feet to feet.

....., in casing perforated at feet to feet.

Coal was encountered at 1140 feet; thickness 8 1/4" inches, and at


feet; thickness inches; and at feet; thickness inches.

Liners were used as follows: (Give details)

January 23rd, 1936 Date.

Approved THE MANUFACTURERS LIGHT & HEAT CO. 09/29/2023

By [Signature] (TITLE) Land Department.



7.

1-25-36

WEST VIRGINIA DEPARTMENT OF MINES

OIL AND GAS DIVISION

PRELIMINARY DATA SHEET NO. 1

WV-100

Well No. 3519 The Manufacturer Light & Heat Co. Company of 800 Union Trust Bldg., Pittsburgh, Pa.

on the Valentine Poland Farm

containing Location

District in West Virginia

The surface of the above tract is owned in fee by Valentine Poland

at New Dale, W. Va., address, and the mineral rights are owned by

The Manufacturer Light & Heat Co. of Pittsburgh, Pa.

The oil and gas privileges are held under lease by the above named company, and this well is drilled under permit

issued by the West Virginia Department of Mines, Oil and Gas Division

WT-100 September 17th, 1936

Elevation of surface at top of well 1521 feet

The number of feet of test of the different sized casings used in the well.

10 Wood conductor

10 1 1/2" size, set at 10 feet

10 1 1/2" size, set at 10 feet

10 1 1/2" size, set at 10 feet

10 1 1/2" size, set at 10 feet

10 1 1/2" size, set at 10 feet

10 1 1/2" size, set at 10 feet

Coal was encountered at 1110 feet; thickness 6 1/2" inches, and at

feet; thickness

Layers were seen as follows: (Give details)

January 2nd, 1936


Date

Approved

By

Land Department

09/29/2023



B-2
 THE MANUFACTURERS LIGHT & HEAT Company

WET-100

COMPLETION DATA SHEET

800 Union Trust Bldg., Pittsburgh, Pa Address

No. 2

FORMATION RECORD

Well No. 1-3519

Valentine Foland farm

Name	Color	Character	Oil, Gas or Water	Top	Bottom	Thickness	Total Depth	Remarks
Clay				0	13			
Slate				13	250			2 bailers water per hour at 180'
Gritty Lime				250	270			
Slate				270	310			8 bailers water per hour at 280'
Red Rock				310	325			
Slate				325	595			
Red Rock				595	607			
Slate & Lime				607	1140			
Pittsburgh Coal				1140	1147			
Slate & Lime				1147	1180			Water at 1147 - one bailer per hour
Red Rock				1180	1190			
Slate, Lime, Sand				1190	1260			Water in sand 1232 to 1260
Red Rock				1260	1270			
Lime				1270	1285			
Red Rock				1285	1300			
Slate & Lime				1300	1510			
Little Dunkard				1510	1540			
Gritty Lime				1540	1560			
Slate				1560	1636			
Big Dunkard Sand				1636	1667			
Slate & Sand				1667	1867			
Salt Sand				1867	1912			
Slate & Lime				1912	2020			
Slate & Shells				2020	2135			
Maxon Sand				2135				
Total depth					2153			Gas 2144 Anchor packer set at 2143

1-25-36

shot
 Well was not shot at feet; well was shot at feet.

~~Salt~~ Fresh water at 1147 feet; ~~salt~~ fresh water at 1192 feet.

producing
 Well was hole.
~~dry~~

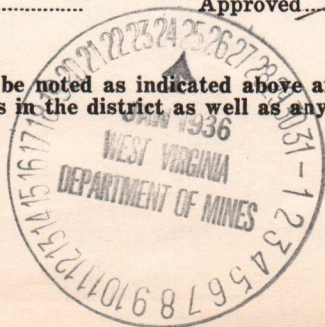
THE MANUFACTURERS LIGHT & HEAT COMPANY,

January 23rd, 1936
 Date

Approved: *[Signature]* Owner Land Department.

09/29/2023

NOTE: All bottom formations must be noted as indicated above and all key-rocks and oil and gas sands must be recorded under their proper geological names in the district as well as any local names commonly used in the district for such strata.



COMPLETION DATA SHEET

No. 2

FORMATION RECORD

Well Name

1-5712

Time	Pressure	Temperature	Flow Rate	Gas	Oil	Water	Notes
0							Start
15							
30							
45							
1:00							
1:15							
1:30							
1:45							
2:00							
2:15							
2:30							
2:45							
3:00							
3:15							
3:30							
3:45							
4:00							
4:15							
4:30							
4:45							
5:00							
5:15							
5:30							
5:45							
6:00							
6:15							
6:30							
6:45							
7:00							
7:15							
7:30							
7:45							
8:00							
8:15							
8:30							
8:45							
9:00							
9:15							
9:30							
9:45							
10:00							
10:15							
10:30							
10:45							
11:00							
11:15							
11:30							
11:45							
12:00							

09/29/2023

B-9

PROPOSED MANNER OF PLUGGING AND FILLING WELL

(REQUIRED BY RULES AND REGULATIONS)

WEST VIRGINIA DEPARTMENT OF MINES

OIL AND GAS DIVISION

WORK ORDER

Well to be plugged and filled as follows:

Total Depth.	2153	
Lift 6 5/8" Casing		
Clay	2153 - 2135	
Wood Plug	2135 - 2132	
Cement	2132 - 2122	
Lift 8 1/4" Casing	1879	
Bridge at	1670	
Clay	1670 - 1630	
Wood Plug	1630 - 1627	
Bridge at	1550	
Clay	1550 - 1510	Lift 10" Casing as plugging is continued
Bridge at	1177	
Cement	1177 - 1120	Sealing Pgh. Coal 30' Below to 20' above
Bridge at	300.	and Fill to surface

Erect Monument as per Rule #18.

NOTE: CEMENT FOR MAKING CEMENT PLUGS BE MIXED WITH WATER ONLY--APPROXIMATELY FIVE GAL. WATER TO ONE SACK CEMENT. ALLOW CEMENT TO SET BEFORE CONTINUING FILLING.

NOTE: PLEASE SEND AFFIDAVIT OF FILLING AND PLUGGING AS SOON AS ABOVE WORK IS COMPLETED.

To the Department of Mines,
Coal Owner or Operator,
Lease or Property Owner.

Gentlemen:

This "work order" is submitted for your approval and concurrence and unless notified of your disapproval or non-concurrence, the undersigned will proceed with the plugging and filling of said well in the above described manner on the date stated in the notice of intention to plug and abandon the said well on opposite side of this sheet.

Very truly yours, THE MANUFACTURERS LIGHT & HEAT CO.,

HARRY H. FOWLER / Harry H. Fowler
Land Dept. Office Mgr. Well Operator.

No objections have been filed by the coal owner or coal operator, or any available adjacent lease or property owners or interposed by the Department of Mines to the manner herein described for the plugging and filling of the well above mentioned. Therefore, the same is hereby approved this 31st day

of August 3, 193.....

DEPARTMENT OF MINES
Oil and Gas Division

09/29/2023

By:

NOTE: This "work order" must be filed in duplicate, one copy for the files of the Department of Mines and the other to be approved or corrected and returned to the well operator as his authority for plugging said well.

B-8

NOTICE OF INTENTION TO PLUG AND ABANDON WELL

(REQUIRED BY SECTION 9, ARTICLE 4, CHAPTER 22 OF THE CODE)

WEST VIRGINIA DEPARTMENT OF MINES

OIL AND GAS DIVISION

To THE DEPARTMENT OF MINES,
Charleston, W. Va.

Miss Beatrice Yeater

COAL OPERATOR OR COAL OWNER

Virginia Street

New Martinsville, W. Va.

ADDRESS

COAL OPERATOR OR COAL OWNER

ADDRESS

LEASE OR PROPERTY OWNER

ADDRESS

THE MANUFACTURERS LIGHT & HEAT COMPANY
800 UNION TRUST BUILDING
PITTSBURGH, PENNA.

COMPLETE ADDRESS

AUGUST 20, 1943 19

WELL TO BE ABANDONED

PROCTOR District

WETZEL County

Well No. 3519

VALENTINE FOLAND Farm

NOTE: If plugging cannot begin on the date specified below, please notify
Gentlemen:— Inspector Herbert A. Sumney, Gore Hotel, Clarksburg, West Va. or notify
Department of Mines, Oil & Gas Division, telephone 34-741.

The undersigned well operator is about to abandon the above described well and will commence the

1st.

work of plugging and abandoning said well on the ~~SEPT~~ day of SEPTEMBER, 1943,
(which date shall not be less than five days after the day on which this notice so mailed is received, or in
due course should be received by the Department of Mines).

This notice is given you in order that your respective representatives may be present at the plugging
and filling of said well. You are further notified that whether you are represented or not represented the
undersigned will proceed on that date, or shortly thereafter, to plug and fill said well in the manner
required by Section 10, Article 4, Chapter 22 of the Code and given in detail on the reverse side of this
notice, in "Work Order."

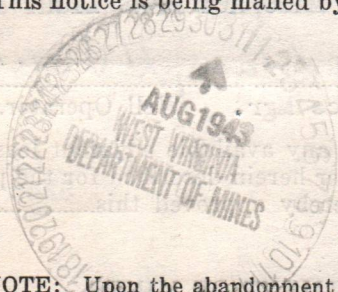
This notice is being mailed by registered mail to each of you at the above addresses on the above date.

Very truly yours,

THE MANUFACTURERS LIGHT & HEAT COMPANY,

HARRY H. FOWLER

Land Dept. Office Mgr. Well Operator.



NOTE: Upon the abandonment of all wells drilled prior to June 1, 1929, a plat prepared by a competent en-
gineer, showing the district and county in which the tract of land is located, the name and acreage of same, the
names of the owners of adjacent tracts, and the location of the about to be abandoned well, determining
and the courses and distances of such well from two permanent points or landmarks on said tract, shall be submitted
with this notice.

(Over)

09/29/2023

STATE OF WEST VIRGINIA
DEPARTMENT OF MINES
OIL AND GAS DIVISION

AFFIDAVIT OF PLUGGING AND FILLING WELL

AFFIDAVIT SHOULD BE MADE IN TRIPPLICATE, ONE COPY MAILED TO THE DEPARTMENT, ONE COPY TO BE RETAINED BY THE WELL OPERATOR AND THE THIRD COPY (AND EXTRA COPIES IF REQUIRED) SHOULD BE MAILED TO EACH COAL OPERATOR AT THEIR RESPECTIVE ADDRESSES.

Miss Beatrice Yeater
COAL OPERATOR OR OWNER
Virginia Street
New Martinsville, W. Va.
ADDRESS

The Manufacturers Light & Heat Co.,
800 Union Trust Building
Pittsburgh Pa.
COMPLETE ADDRESS

COAL OPERATOR OR OWNER

Dec. 7th. 1943 194
WELL AND LOCATION

ADDRESS

Proctor District

LEASE OR PROPERTY OWNER

Wetzel County

ADDRESS

Well No. 3519

Valentine Foland Farm

STATE INSPECTOR SUPERVISING PLUGGING.....

AFFIDAVIT

STATE OF WEST VIRGINIA,
County of Wetzel } SS:

William C. Moffitt and Clair C. Sherwood
being first duly sworn according to law depose and say that they are experienced in the work of plugging and filling oil and gas wells and were employed by _____, well operator, and participated in the work of plugging and filling the above well, that said work was commenced on the 12th day of October, 1943, and that the well was plugged and filled in the following manner:

SAND OR ZONE RECORD FORMATION	FILLING MATERIAL			PLUGS USED SIZE & KIND	CASING		
	CONTENT	FROM	TO		CSG PULLED	CSG LEFT IN	
	Clay	2153 ✓	2135 ✓		4" Tubing		
	Wood plug	2135 ✓	2132 ✓	8 1/4" Wood	2174' - 0"	None	
	Cement	2132 ✓	2122 ✓		6 5/8"		
	Bridged	1670 ✓			2178' - 7"	None	
	Clay	1670 ✓	1630 ✓		8 1/4"		
	Wood plug	1630 ✓	1627 ✓	8 1/4" Wood	1905' - 6"	None	
	Bridged	1500 1550 ✓			10"		
	Clay	1550 ✓	1510 ✓		1411' - 4"	106' - 8"	
	Bridged	1177 ✓			13"		
	Cement	1177 ✓	1120 ✓		293' - 5"	8' - 7"	
	Bridged @ 300' & Filled to surface						
COAL SEAMS				DESCRIPTION OF MONUMENT			
(NAME) Pitts. Coal	Cement	1177	1120	Monument erected as per rule # 18/			
(NAME)							
(NAME)							
(NAME)							

and that the work of plugging and filling said well was completed on the 16th day of November, 1943.

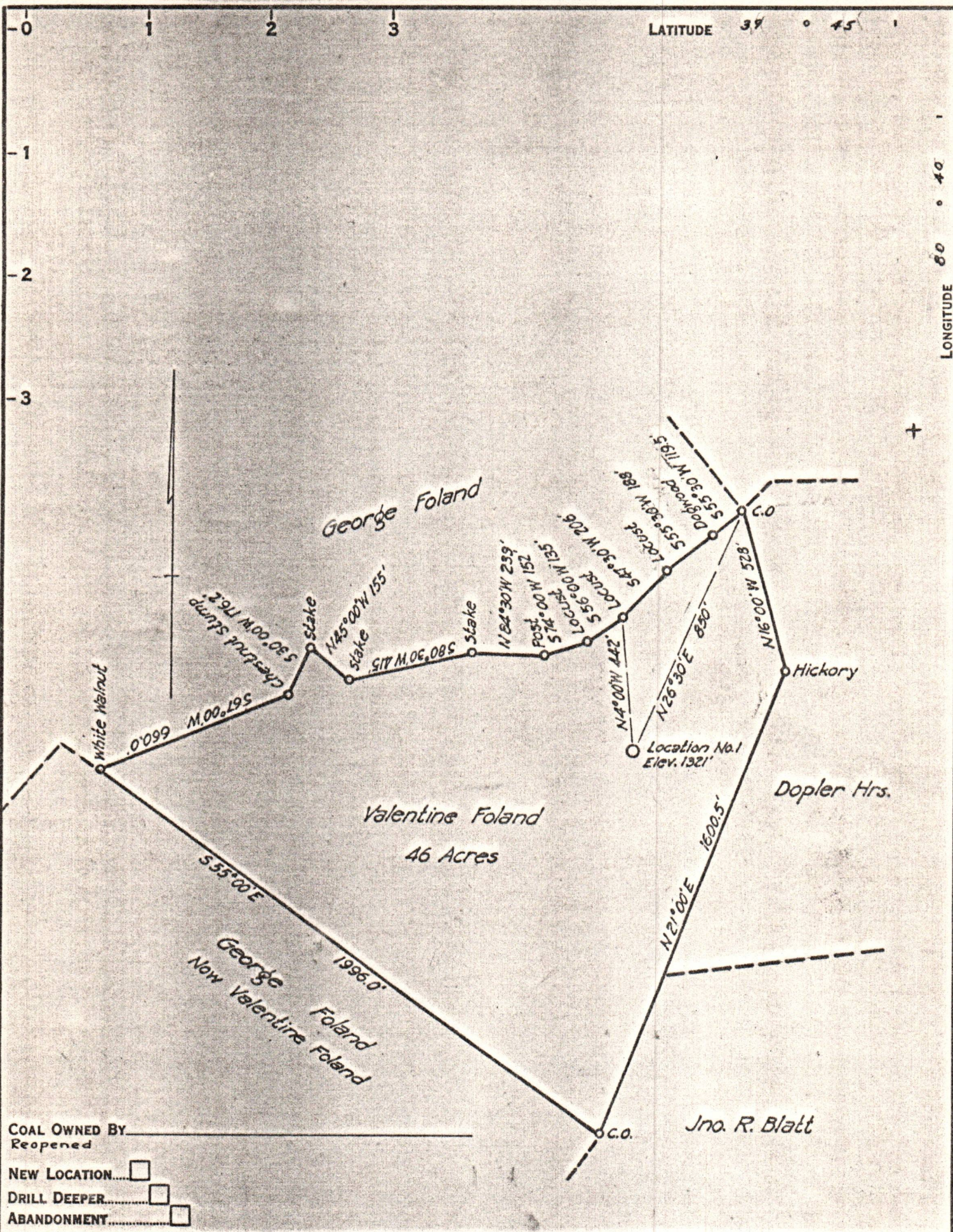
And further deponents saith not.

Sworn to and subscribed before me this 15th day of December, 1943.

My commission expires:

Feb 4th 1946

William C. Moffitt
Clair C. Sherwood
Notary Public.
Permit No. Wet-100-B



COAL OWNED BY _____
 Reopened _____
 NEW LOCATION
 DRILL DEEPER
 ABANDONMENT

COMPANY The Manufacturers Light & Heat
 ADDRESS 800 Union Trust Bldg. Pgh. Pa.
 FARM Valentine Foland
 TRACT _____ ACRES 46 LEASE NO. 26468
 WELL (FARM) NO. 1 SERIAL NO. 3519
 ELEVATION (SPIRIT LEVEL) 1321'
 QUADRANGLE LITTLETON
 COUNTY Wetzel DISTRICT Proctor
 ENGINEER John A. Loudon
 ENGINEER'S REGISTRATION NO. 12710
 FILE NO. _____ DRAWING NO. Y-13-882
 DATE AUG. 19, 1953 SCALE 1"=800'

STATE OF WEST VIRGINIA
 DEPARTMENT OF MINES
 OIL AND GAS DIVISION
 CHARLESTON

WELL LOCATION MAP 09/29/2023

FILE NO. Wet-100-REDRILL

+ DENOTES LOCATION OF WELL ON UNITED STATES TOPOGRAPHIC MAPS. SCALE 1 TO 62,500. LATITUDE AND LONGITUDE LINES BEING REPRESENTED BY BORDER LINES AS SHOWN.

— DENOTES ONE INCH SPACES ON BORDER LINE OF ORIGINAL TRACING.