



west virginia department of environmental protection

Office of Oil and Gas
601 57th Street SE
Charleston, WV 25304
(304) 926-0450
(304) 926-0452 fax

Earl Ray Tomblin, Governor
Randy C. Huffman, Cabinet Secretary
www.dep.wv.gov

June 12, 2015

WELL WORK PERMIT

Vertical Well

This permit, API Well Number: 47-9902276, issued to ADKINS, TEDDY, is evidence of permission granted to perform the specified well work at the location described on the attached pages and located on the attached plat, subject to the provisions of Chapter 22 of the West Virginia Code of 1931, as amended, and all rules and regulations promulgated thereunder, and to all conditions and provisions outlined in the pages attached hereto. Notification shall be given by the operator to the Oil and Gas Inspector at least 24 hours prior to the construction of roads, locations, and/or pits for any permitted work. In addition, the well operator shall notify the same inspector 24 hours before any actual well work is commenced and prior to running and cementing casing. Spills or emergency discharges must be promptly reported by the operator to 1-800-642-3074 and to the Oil and Gas inspector.

Please be advised that form WR-35, Well Operators Report of Well Work is to be submitted to this office within 90 days completion of permitted well work, as should form WR-34 Discharge Monitoring Report within 30 days of discharge of pits, if applicable. Failure to abide by all statutory and regulatory provisions governing all duties and operations hereunder may result in suspension or revocation of this permit and, in addition, may result in civil and/or criminal penalties being imposed upon the operators.

In addition to the applicable requirements of this permit, and the statutes and rules governing oil and gas activity in WV, this permit may contain specific conditions which must be followed. Permit conditions are attached to this cover letter.

Per 35CSR-4-5.2.g this permit will expire in two (2) years from the issue date unless permitted well work is commenced. If there are any questions, please feel free to contact me at (304) 926-0499 ext. 1654.

James Martin

Chief

Operator's Well No: STEWART 9
Farm Name: STEWART, BILLY G.

API Well Number: 47-9902276

Permit Type: Vertical Well

Date Issued: 06/12/2015

Promoting a healthy environment.

06/12/2015

PERMIT CONDITIONS

West Virginia Code §22-6-11 allows the Office of Oil and Gas to place specific conditions upon this permit. Permit conditions have the same effect as law. Failure to adhere to the specified permit conditions may result in enforcement action.

CONDITIONS

1. If the operator encounters an unanticipated void, or an anticipated void at an unanticipated depth, the operator shall notify the inspector within 24 hours. Modifications to the casing program may be necessary to comply with W. Va. Code §22-6-20, which requires drilling to a minimum depth of thirty feet below the bottom of the void, and installing a minimum of twenty (20) feet of casing. Under no circumstance should the operator drill more than fifty (50) feet below the bottom of the void or install less than twenty (20) feet of casing below the bottom of the void.
2. Pursuant to 35 CSR 4-19.1.a, at the request of the surface owner all water wells or springs within 1000 feet of the proposed well that are actually utilized for human consumption, domestic animals or other general use shall be sampled and analyzed.
3. Pursuant to 35 CSR 4-19.1.c, if the operator is unable to sample and analyze any water well or spring with one thousand (1,000) feet of the permitted well location, the Office of Oil and Gas requires the operator to sample, at a minimum, one water well or spring located between one thousand (1,000) feet and two thousand (2,000) feet of the permitted well location.
4. All pits must be lined with a minimum of 20 mil thickness synthetic liner.
5. In the event of an accident or explosion causing loss of life or serious personal injury in or about the well or while working on the well, the well operator or its contractor shall give notice, stating the particulars of the accident or explosion, to the oil and gas inspector and the Chief within twenty-four (24) hours.
6. During the surface casing and cementing process, in the event cement does not return to the surface, or any other casing string that is permitted to circulate cement to the surface and does not return to the surface, the oil and gas inspector shall be notified within twenty-four (24) hours
7. Well work activities shall not constitute a hazard to the safety of persons.
8. Operator shall provide the Office of Oil & Gas notification of the date that drilling commenced on this well. Such notice shall be provided by sending an email to DEPOOGNotify@wv.gov within 30 days of commencement of drilling.

WW - 2B
(Rev. 8/10)

JUN 09 2015

WV Department of
~~STATE OF WEST VIRGINIA~~ Protection
DEPARTMENT OF ENVIRONMENTAL PROTECTION, OFFICE OF OIL AND GAS
WELL WORK PERMIT APPLICATION

1) Well Operator: Teddy Adkins 494457566 Wayne Butler Prichard
Operator ID County District Quadrangle

2) Operator's Well Number: Stewart #9 3) Elevation: 973

4) Well Type: (a) Oil or Gas _____
(b) If Gas: Production _____ / Underground Storage _____
Deep _____ / Shallow _____

5) Proposed Target Formation(s): Berea Sands Proposed Target Depth: 2250
6) Proposed Total Depth: 2500' Feet Formation at Proposed Total Depth: Slate & Shells
7) Approximate fresh water strata depths: 270'
8) Approximate salt water depths: 1270'

9) Approximate coal seam depths: none

10) Approximate void depths, (coal, Karst, other): none

11) Does land contain coal seams tributary to active mine? no

12) Describe proposed well work and fracturing methods in detail (attach additional sheets if needed)
Drill to approximate total depth of 2500'. Perforate Berea Sands and fracture with foam frac using approximately 500 gal. acid, 25,000 lbs 20/40 sand and 29,900 SCF Nitrogen; 230 BBLs Water.

13) **CASING AND TUBING PROGRAM**

| TYPE | SPECIFICATIONS | | | FOOTAGE INTERVALS | | CEMENT |
|--------------|----------------|-------|---------------|-------------------|-----------------|-------------|
| | Size | Grade | Weight per ft | For Drilling | Left in Well | |
| Conductor | 10-3/4 | H | 28 | 27' | 27' | |
| Fresh Water | 8-5/8 | J | 24 | 350' | 350' | 230 cu. ft. |
| Coal | | | | 485' | 485' | |
| Intermediate | 7 | J | 20 | 1470' | 1470' | 225 cu. ft. |
| Production | 4-1/2" | J | 11.6 | 2500' | 2500' | 105 cu. ft. |
| Tubing | | | | | | |
| Liners | | | | | | |

Packers: Kind: _____
Sizes: _____
Depths Set _____
use a minimum of 485' 8 5/8" CS to cover fresh water encountered on order wall

WW-2A Coal Waiver

COAL OPERATOR, OWNER, OR LESSEE WAIVER

County Wayne
Operator Teddy Adkins

Operator's Well Number Stewart #9

INSTRUCTIONS TO COAL OPERATOR, OWNER, OR LESSEE

To the coal operator, owner, or lessee named on page WW2-A. You are hereby notified that any objection you wish to make or are required to make by WV Code 22-6-15, 16 or 17, must be filed with the Chief of the Office of Oil and Gas within fifteen (15) days after the receipt of this application by the Office. Mail objections to:

Chief, Office of Oil and Gas
Department of Environmental Protection
601 57th St. SE
Charleston, WV 25304
(304) 926-0499 extension 1654

WAIVER

The undersigned coal operator _____ / owner _____ / lessee _____ / of the coal under this well location has examined this proposed well location. If a mine map exists which covers the area of well location, the well location has been added to the mine map. The undersigned has no objection to the work proposed to be done at this location, provided, the well operator has complied with all applicable requirements of the West Virginia Code and the governing regulations.

FOR EXECUTION BY A NATURAL PERSON

FOR EXECUTION BY A CORPORATION, ETC.

Signature

Date

Company Name _____
By _____
Its _____
Date _____

Signature

Date

NO COAL

RECEIVED
Office of Oil and Gas

JUN 09 2015

WV Department of
Environmental Protection

99-2276

WW-2A1
(Rev. 1/11)

Operator's Well Number Stewart #9

**INFORMATION SUPPLIED UNDER WEST VIRGINIA CODE
Chapter 22, Article 6, Section 8(d)
IN LIEU OF FILING LEASE(S) AND OTHER CONTINUING CONTRACT(S)**

Under the oath required to make the verification on page 1 of this Notice and Application, I depose and say that I am the person who signed the Notice and Application for the Applicant, and that –

- (1) the tract of land is the same tract described in this Application, partly or wholly depicted in the accompanying plat, and described in the Construction and Reclamation Plan;
- (2) the parties and recordation data (if recorded) for lease(s) or other continuing contract(s) by which the Applicant claims the right to extract, produce or market the oil or gas are as follows:

| Grantor, Lessor, etc. | Grantee, Lessee, etc. | Royalty | Book/Page |
|--------------------------------|-----------------------|---------|-----------|
| Bill Stewart & Dorothy Stewart | Teddy Adkins | 1/8 | 70/822 |

RECEIVED
Office of Oil and Gas
JUN 09 2015
WV Department of
Environmental Protection

**Acknowledgement of Possible Permitting/Approval
In Addition to the Office of Oil and Gas**

The permit applicant for the proposed well work addressed in this application hereby acknowledges the possibility of the need for permits and/or approvals from local, state, or federal entities in addition to the DEP, Office of Oil and Gas, including but not limited to the following:

- WV Division of Water and Waste Management
- WV Division of Natural Resources
- WV Division of Highways
- U.S. Army Corps of Engineers
- U.S. Fish and Wildlife Service
- County Floodplain Coordinator

The applicant further acknowledges that any Office of Oil and Gas permit in no way overrides, replaces, or nullifies the need for other permits/approvals that may be necessary and further affirms that all needed permits/approvals should be acquired from the appropriate authority before the affected activity is initiated.

Well Operator:
By: Its:

Teddy Adkins
Teddy Adkins
Owner

06/12/2015

99-2276

WW-2B1
(5-12)

Well No. Stewart #9

West Virginia Department of Environmental Protection
Office of Oil and Gas

NOTICE TO SURFACE OWNERS

The well operator named below is preparing to file for a permit from the state to drill a new well. Before a well work permit can be filed with the Chief of the Office of Oil and Gas, the well operator is required to have given notice of the right to request water well or spring analytical testing. This notice shall be given to the owners or occupants of land which have a water well or spring being utilized for human consumption, domestic animals, or other general use and which is located within 1000 feet of the proposed well site.

With this form, the operator is giving you notice of your right to request analytical testing. The operator is required to sample and analyze the water wells or springs of all owners or occupants who request it. Therefore, if you wish to have your water well or spring tested, contact the operator named below.

All sampling shall be completed prior to drilling. Within thirty (30) days of the receipt of such sample analyses the operator shall submit the results to the Chief of the Office of Oil and Gas and to the owners or occupants who may have requested them.

Be advised, you have the right to sample and analyze any water supply at your own expense.

Listed below is the laboratory chosen by operator to perform analysis, and contractor chosen to collect sample.

Certified Laboratory Name No water wells within 1000'
Sampling Contractor _____

Well Operator Teddy Adkins
Address 14485 S. Calhoun Hwy
Arnoldsburg, WV 25234
Telephone 304-377-1114

FOR OPERATOR'S USE ONLY: Below, or on an attached page, list those persons which were given this notice. Place an asterisk beside the one(s) that contacted you and requested sampling and analyses. If there were no requests made, indicate by underling which one you have selected to sample and analyze. If there are no water wells or springs within 1000 feet of the proposed site, the Chief may require the operator to test wells up to 2000 feet from the proposed site.

RECEIVED
Office of Oil and Gas

JUN 09 2015

WV Department of
Environmental Protection

06/12/2015

RECEIVED
Office of Oil and Gas

WW-2A
(Rev. 6-14)

JUN 09 2015

1). Date: May 1, 2015
2.) Operator's Well Number Stewart #9
State County Permit
3.) API Well No.: 47- 099 - 2276

WV Department of
Environmental Protection

STATE OF WEST VIRGINIA
DEPARTMENT OF ENVIRONMENTAL PROTECTION, OFFICE OF OIL AND GAS
NOTICE AND APPLICATION FOR A WELL WORK PERMIT

4) Surface Owner(s) to be served: Surface Waiver ✓
(a) Name Billy Stewart Name none
Address 2238 Greenbrier Creek Rd Address _____
Fort Gav. WV 25514
(b) Name _____ (b) Coal Owner(s) with Declaration
Address _____ Name nonw
Address _____
(c) Name _____ Name _____
Address _____ Address _____
6) Inspector Jeremy James (c) Coal Lessee with Declaration
Address P. O. Box 147 Name none
Ona. WV 25545 Address _____
Telephone 304-951-2596

TO THE PERSONS NAMED ABOVE TAKE NOTICE THAT:

 Included is the lease or leases or other continuing contract or contracts by which I hold the right to extract oil and gas

OR

x Included is the information required by Chapter 22, Article 6, Section 8(d) of the Code of West Virginia (see page 2)


I certify that as required under Chapter 22-6 of the West Virginia Code I have served copies of this notice and application, a location plat, and accompanying documents pages 1 through on the above named parties by:

- x Personal Service (Affidavit attached)
- Certified Mail (Postmarked postal receipt attached)
- Publication (Notice of Publication attached)

I have read and understand Chapter 22-6 and 35 CSR 4, and I agree to the terms and conditions of any permit issued under this application.

I certify under penalty of law that I have personally examined and am familiar with the information submitted on this application form and all attachments, and that based on my inquiry of those individuals immediately responsible for obtaining the information, I believe that the information is true, accurate and complete.

I am aware that there are significant penalties for submitting false information, including the possibility of fine and imprisonment.



Well Operator Teddy Adkins
By: Teddy Adkins
Its: Owner
Address: 14485 S. Calhoun Hwy
Arnoldsburg, WV 25234
Telephone: 304-927-5070 or 304-377-1114 (cell)
Email: eileenhinesadkins@yahoo.com

Subscribed and sworn before me this 3rd day of June, 2015

Jennifer Hoskins Notary Public

My Commission Expires January 29, 2019

Oil and Gas Privacy Notice

The Office of Oil and Gas processes your personal information, such as name, address and phone number, as a part of our regulatory duties. Your personal information may be disclosed to other State agencies or third parties in the normal course of business or as needed to comply with statutory or regulatory requirements, including Freedom of Information Act requests. Our office will appropriately secure your personal information. If you have any questions about our use of your personal information, please contact DEP's Chief Privacy Officer at depprivacyofficer@wv.gov

06/12/2015

JUN 09 2015

Affidavit of Personal Service

99-2276

State Of WEST VIRGINIA
County Of ROANE

WV Department of
Environmental Protection

The undersigned, being first duly sworn, says that the undersigned served a true and complete copy of all sides of--

- (1) Notice on Form WW-2(A) X / WW-3(A) ___ / WW-4(A) ___ / WW-5(A) ___ / WW-6(A) ___
- (2) Application on Form WW-2(B) X / WW-3(B) ___ / WW-4(B) ___ / WW-5(B) ___ / WW-6(B) ___
- (3) Plat showing the well location on Form WW-6, and
- (4) Construction and Reclamation Plan on Form WW-9

--all with respect to operator's Well No. STEWART #9 located in BUTLER District, WAYNE County, West Virginia, upon the person or organization named--

BILLY STEWART

--by delivering the same in WAYNE County, State of WEST VIRGINIA on the 4TH day of JUNE, 2015 in the manner specified below.

[COMPLETE THE APPROPRIATE SECTION]

For an individual:

[X] Handing it to him X / her ___ / or, because he ___ / she ___ / refused to take it when offered it, by leaving it in his ___ / her ___ / presence.

[] Handing it to a member of his or her family above the age of 16 years named _____ who resides at the usual place of abode of the person to be served, and asking the family member to give it to the person to be served as soon as possible.

For a partnership:

[] Handing it to _____, a partner of the partnership or, because the partner refused to take it when I handed it over, by leaving it in the presence of the partner.

For a limited partnership:

[] Handing it to the general partner, named _____, or, because the general partner refused to take it when I tried to hand it over, by leaving it in the presence of the general partner.

For a corporation:


[] Handing it to the corporation's employee ___ / officer ___ / director ___ / attorney in fact ___ / named _____

Teddy Atkins
(Signature of person executing service)

Taken, subscribed and sworn before me this 8th day of June 2015.
My commission expires May 7, 2016

Vicki K. James
Notary Public

(AFFIX SEAL IF NOTARIZED OUTSIDE THE STATE)



06/12/2015

JUN 09 2015

99-2276

WW-2A Surface Waiver

SURFACE OWNER WAIVER

County Wayne

Operator _____
Operator well number _____

Teddy Ackins
Stewart #9

WV Department of
Environmental Protection

INSTRUCTIONS TO SURFACE OWNERS NAMED ON PAGE WW2-A

The well operator named on page WW2A is applying for a permit from the State to do oil or gas well work. (Note: If the surface tract is owned by more than three persons, then these materials were served on you because your name appeared on the Sheriff's tax ticket on the land or because you actually occupy the surface tract. In either case, you may be the only owner who will actually receive these materials.) See Chapter 22 of the West Virginia Code. Well work permits are valid for 24 months. If you do not own any interest in the surface tract, please forward these materials to the true owner immediately if you know who it is. Also, please notify the well operator and the Office of Oil and Gas.

NOTE: YOU ARE NOT REQUIRED TO FILE ANY COMMENT.

WHERE TO FILE COMMENTS AND OBTAIN ADDITIONAL INFORMATION:

Chief, Office of Oil and Gas
Department of Environmental Protection
601 57th St. SE
Charleston, WV 25304
(304) 926-0450

Time Limits and methods for filing comments. The law requires these materials to be served on or before the date the operator files his Application. You have **FIFTEEN (15) DAYS** after the filing date to file your comments. Comments must be filed in person or received in the mail by the Chief's office by the time stated above. You may call the Chief's office to be sure of the date. Check with your postmaster to ensure a adequate delivery time or to arrange special expedited handling. If you have been contacted by the well operator and you have signed a "voluntary statement of no objection" to the planned work described in these materials, then the permit may be issued at any time.

Comments must be in writing. Your comments must include your name, address and telephone number, the well operator's name and well number and the approximate location of the proposed well site including district and county from the application. You may add other documents, such as sketches, maps or photographs to support your comments.

The Chief has the power to deny or condition a well work permit based on comments on the following grounds:

- 1) The proposed well work will constitute a hazard to the safety of persons.
- 2) The soil erosion and sediment control plan is not adequate or effective;
- 3) Damage would occur to publicly owned lands or resources;
- 4) The proposed well work fails to protect fresh water sources or supplies;
- 5) The applicant has committed a substantial violation of a previous permit or a substantial violation of one or more of the rules promulgated under Chapter 22, and has failed to abate or seek review of the violation..."

If you want a copy of the permit as it is issued or a copy of the order denying the permit, you should request a copy from the Chief.

List of Water Testing Laboratories. The Office maintains a list of water testing laboratories which you can hire to test your water to establish water quality prior to and after drilling. Contact the Chief to obtain a copy.

VOLUNTARY STATEMENT OF NO OBJECTION

I hereby state that I have read the instructions to surface owners and that I have received copies of a Notice and Application for a Well Work Permit on Form WW2-A, and attachments consisting of pages 1 through ___ including a work order on Form WW2-B, a survey plat, and a soil and erosion plan, all for proposed well work on my surface land as described therein.

I further state that I have no objection to the planned work described in these materials, and I have no objection to a permit being issued on those materials.

FOR EXECUTION BY A NATURAL PERSON

FOR EXECUTION BY A CORPORATION, ETC.

Bill Stewart
Signature

Date 6-4-15

Company Name _____
By _____
Its _____

BILL STEWART
Print Name

_____ Date

_____ Date

_____ Date

Signature

Date

WW-9
(2/15)

API Number 47 - 099 - 2276

Operator's Well No. Stewart #9

RECEIVED
Office of Oil and Gas

STATE OF WEST VIRGINIA
DEPARTMENT OF ENVIRONMENTAL PROTECTION
OFFICE OF OIL AND GAS

JUN 09 2015

FLUIDS/ CUTTINGS DISPOSAL & RECLAMATION PLAN

Operator Name Teddy Adkins OP Code 49457566

WV Department of
Environmental Protection

Watershed (HUC 10) Greenbrier Creek Quadrangle Prichard

Do you anticipate using more than 5,000 bbls of water to complete the proposed well work? Yes No

Will a pit be used? Yes No

If so, please describe anticipated pit waste: Freshwater

Will a synthetic liner be used in the pit? Yes No If so, what ml.? 6 Mil

Proposed Disposal Method For Treated Pit Wastes:

- Land Application
- Underground Injection (UIC Permit Number _____)
- Reuse (at API Number _____)
- Off Site Disposal (Supply form WW-9 for disposal location)
- Other (Explain _____)

Will closed loop system be used? If so, describe: N/A

Drilling medium anticipated for this well (vertical and horizontal)? Air, freshwater, oil based, etc. Freshwater

-If oil based, what type? Synthetic, petroleum, etc. _____

Additives to be used in drilling medium? _____

Drill cuttings disposal method? Leave in pit, landfill, removed offsite, etc. _____

-If left in pit and plan to solidify what medium will be used? (cement, lime, sawdust) Dirt

-Landfill or offsite name/permit number? _____

Permittee shall provide written notice to the Office of Oil and Gas of any load of drill cuttings or associated waste rejected at any West Virginia solid waste facility. The notice shall be provided within 24 hours of rejection and the permittee shall also disclose where it was properly disposed.

I certify that I understand and agree to the terms and conditions of the GENERAL WATER POLLUTION PERMIT issued on August 1, 2005, by the Office of Oil and Gas of the West Virginia Department of Environmental Protection. I understand that the provisions of the permit are enforceable by law. Violations of any term or condition of the general permit and/or other applicable law or regulation can lead to enforcement action.

I certify under penalty of law that I have personally examined and am familiar with the information submitted on this application form and all attachments thereto and that, based on my inquiry of those individuals immediately responsible for obtaining the information, I believe that the information is true, accurate, and complete. I am aware that there are significant penalties for submitting false information, including the possibility of fine or imprisonment.

Company Official Signature Teddy Adkins


Company Official (Typed Name) Teddy Adkins

Company Official Title Owner

Subscribed and sworn before me this 3rd day of June, 2015

Jennifer Hoskins Notary Public

My commission expires January 29 2019



06/12/2015

09-2276

Operator's Well No. Stewart #9

Teddy Adkins

Proposed Revegetation Treatment: Acres Disturbed 1.5 Prevegetation pH 5.5

Lime 3 Tons/acre or to correct to pH 6.5

Fertilizer type 10-20-20

Fertilizer amount 500 lbs/acre

Mulch Hay 2 Tons/acre

RECEIVED
Office of Oil and Gas

JUN 09 2015

WV Department of
Environmental Protection

Seed Mixtures

| Temporary | | Permanent | |
|----------------|----------|----------------|----------|
| Seed Type | lbs/acre | Seed Type | lbs/acre |
| Orchard Grass | 25 | Orchard Grass | 25 |
| Red Top Clover | 15 | Red Top Clover | 15 |
| Ladino Clover | 5 | Ladino Clover | 5 |
| Ky 31 | 40 | Ky 31 | 40 |

Attach:

Drawing(s) of road, location, pit and proposed area for land application (unless engineered plans including this info have been provided)

Photocopied section of involved 7.5' topographic sheet.

Attached

Plan Approved by: 

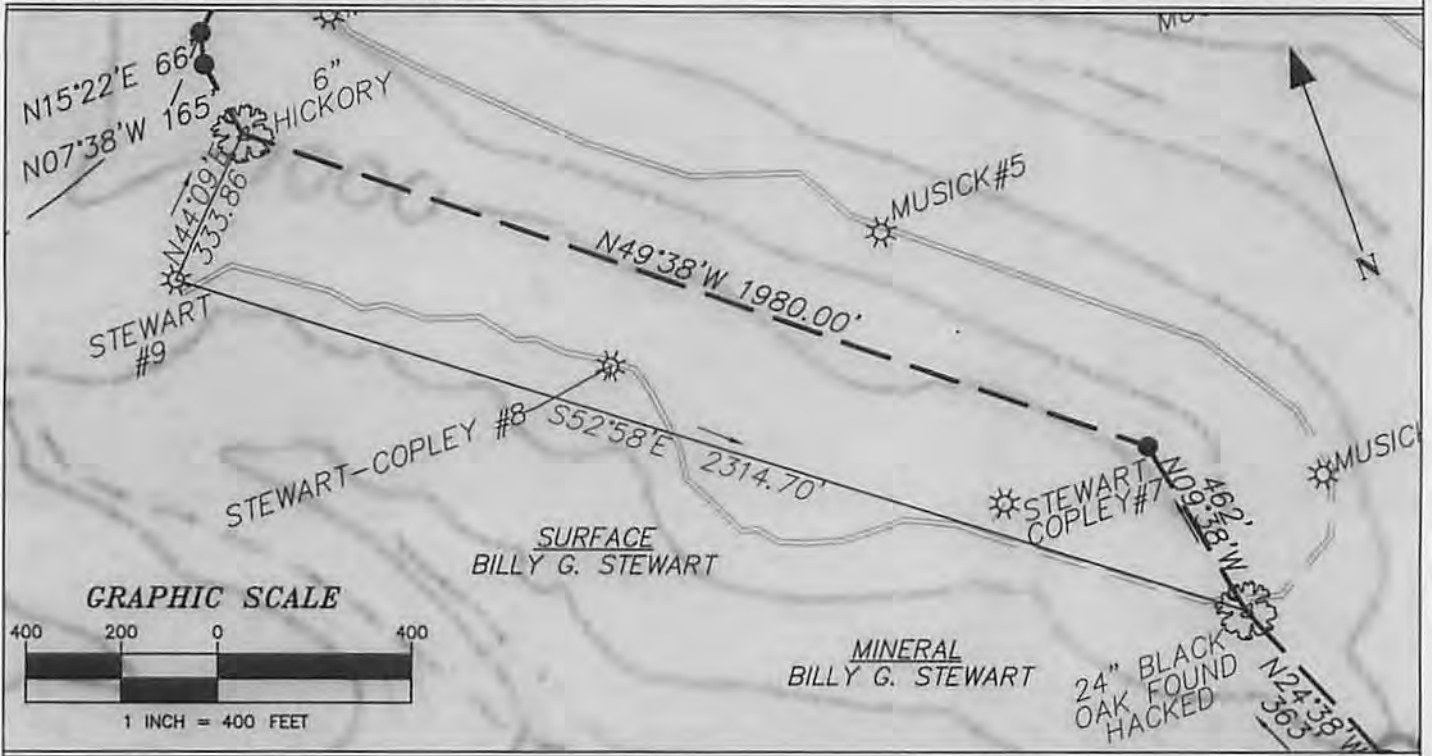
Comments: _____

Title: inspector BOG

Date: 6-3-15

Field Reviewed? () Yes () No

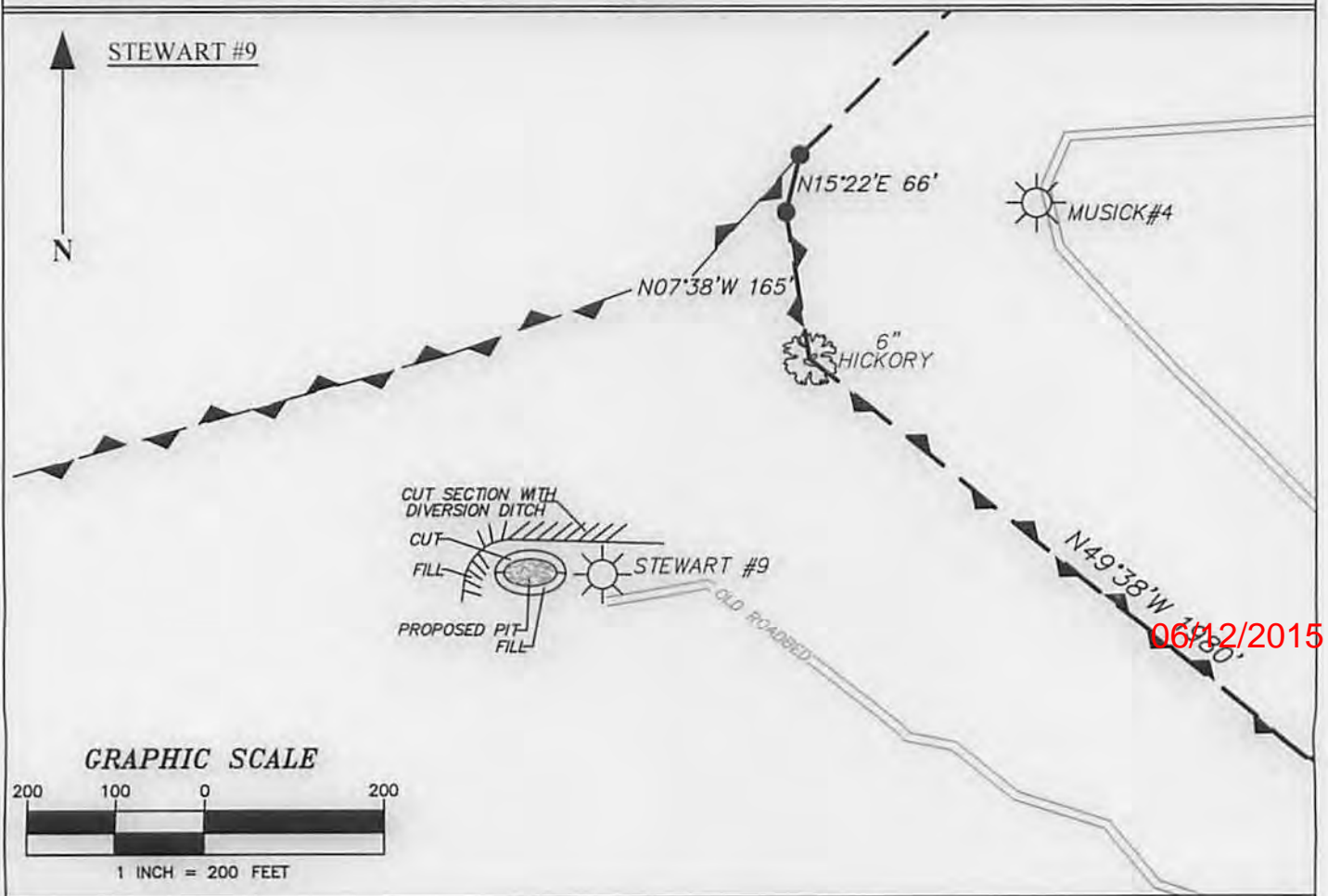
Form WW-9
 Attachments:
 Photocopied section of involved 7.5' topographic sheet

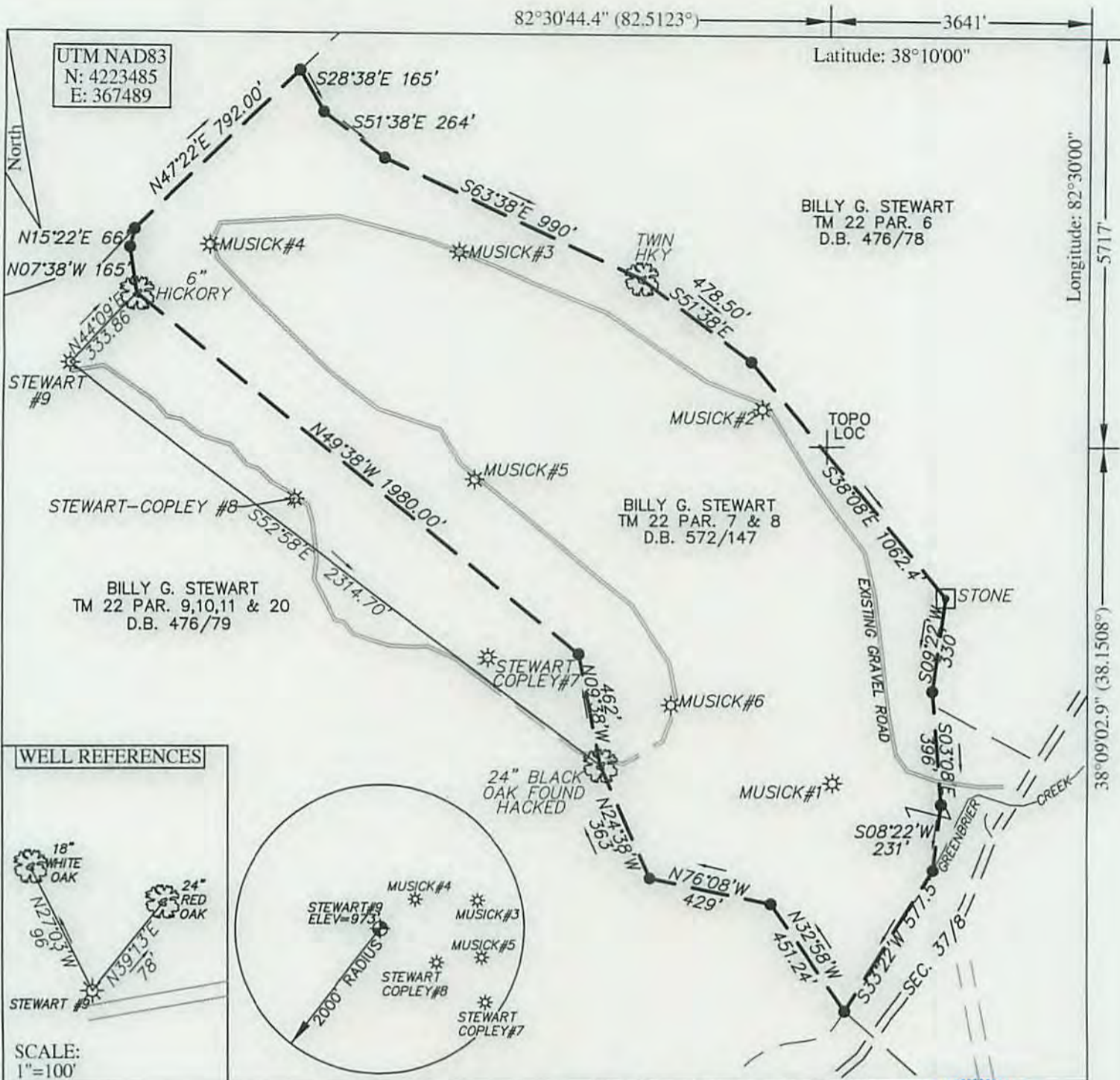


LEGEND

- | | | | |
|-------------------|--|--|--|
| Property Boundary | | Diversion | |
| Road | | Spring | |
| Existing Fence | | Wet Spot | |
| Planned Fence | | Drain Pipe with size in inches | |
| Stream | | Waterway | |
| Open Ditch | | Cross Drain | |
| Rock | | Artificial Filter Strip | |
| North | | Pit cut walls | |
| Buildings | | Pit compacted fill walls | |
| Water Wells | | Area for Land Application of Pit Waste | |
| Drill Site | | | |

Drawing(s) of road, location, pit and proposed area for land application





FILE # 15-025
DRAWING # STEWART #9
SCALE 1"=500'
MINIMUM DEGREE OF ACCURACY 1 / 200
PROVEN SOURCE OF ELEVATION SUBMETER GPS

I, THE UNDERSIGNED, HEREBY CERTIFY THAT THIS PLAT IS CORRECT TO THE BEST OF MY KNOWLEDGE AND BELIEF AND SHOWS ALL THE INFORMATION REQUIRED BY LAW AND THE REGULATIONS ISSUED AND PRESCRIBED BY THE DEPARTMENT OF ENVIRONMENTAL PROTECTION.

Signed: Brian W. Lawrence
BRIAN W. LAWRENCE
R.P.E.: _____ L.L.S.: 2056



(+) DENOTES LOCATION OF WELL ON UNITED STATES TOPOGRAPHIC MAPS
WVDEP
OFFICE OF OIL & GAS
601 57TH STREET
CHARLESTON, WV 25304

DATE: APRIL 23RD 2015
OPERATORS WELL #: STEWART #9
API WELL # 47 099 02276
STATE COUNTY PERMIT

PLAT NO. STEWART #9

Well Type: Oil Waste Disposal Production Deep
 Gas Liquid Injection Storage Shallow

WATERSHED GREENBRIER CREEK ELEVATION: 973
COUNTY/DISTRICT WAYNE / BUTLER QUADRANGLE: PRICHARD 7.5'
SURFACE OWNER BILLY G. STEWART ACREAGE 126
OIL & GAS ROYALTY OWNER: BILLY G. STEWART ACREAGE 126 **06/12/2015**

DRILL CONVERT DRILL DEEPER REDRILL FRACTURE OR STIMULATE
PLUG OFF OLD FORMATION PERFORATE NEW FORMATION PLUG & ABANDON
CLEAN OUT & REPLUG OTHER CHANGE (SPECIFY): _____

TARGET FORMATION: BEREA ESTIMATED DEPTH: 2500'

WELL OPERATOR TEDDY ADKINS DESIGNATED AGENT TED ADKINS
Address 14485 S. CALHOUN HIGHWAY Address 14485 S. CALHOUN HIGHWAY
City ARNOLDSBURG State WV Zip Code 25234 City ARNOLDSBURG State WV Zip Code 25234

8

Operator: ADKINS, TEDDY API: 9902276

WELL No: STEWART 9

Reviewed by: GCS Date: 6/10/15

15 Day End of Comment: 06/24/15

CHECKLIST FOR FILING A PERMIT

Vertical Well

ck# 708
\$650⁰⁰

- WW-2B
- Inspector signature on WW-2B 485' of 8 5/8 ??
- WW-2A (Notarized)
- Certified Mail Receipts, Waivers, or Affidavits of Personal Service
- Surface Owner Waiver
- Coal Owner / Lessee / Operator Waiver
- WW-2A-1 (Signed) Showing Book/Page Number and Royalty Percentage
- WW-2B-1 (Names, addresses, and spot on topographical map listed as water testing)
- WW-9 (Page 1 & 2) (Notarized)
- More than 5,000 bbls
- Inspector Signature on WW-9
- Reclamation plan
- Topographic Map of location of well
- Mylar Plat (Signed and Sealed) (Surface owner on plat matches WW-2A)
- Bond
- Company is Registered with the SOS Adkins Energy, Inc.
- Worker's Compensation / Unemployment Insurance account is OK
- \$650.00 check (\$550.00 if no pit)
- Mine Data
- Addendum
- Flow Distance to Nearest Intake
- Horizontal Rule Series 8 Effective August 30, 2011-Well Sites Greater Than 3 Acres
 - Erosion and Sediment Control Plan
 - Site Construction Plan
 - Well Site Safety Plan
- Water Management Plan (Plan to withdraw 210,000 gallons or more during any one month period)
- Within a Municipality
- Class I Legal Advertisement in Newspaper for first permit on well pad
- Professional Engineer/Company has COA