



STATE OF WEST VIRGINIA  
DEPARTMENT OF MINES  
OIL AND GAS DIVISION

NOTICE OF PROPOSED LOCATION OF OIL AND GAS WELL

To THE DEPARTMENT OF MINES,  
Charleston, W. Va.

COAL OPERATOR OR COAL OWNER	JACK DYER
NAME OF WELL OPERATOR	BOX 7, WAYNE, WEST VIRGINIA
COMPLETE ADDRESS	SEPTMBER 30, 19 63
PROPOSED LOCATION	LINCOLN District
WAYNE County	Well No. D-1 38° 05' 82° 25' E. 799.64'
KOONCE & ZIMMERMAN Farm	365 Acres

*Koontz & Zimmerman*  
 First Natl Bank  
 Sharon, Pennsylvania

GENTLEMEN:

The undersigned well operator is entitled to drill upon the above named farm or tract of land for oil and gas, having fee title thereto, (or as the case may be) under grant or lease dated July 31, 1963, made by Owens, Libbey-Owens Gas Dept. (Assigned to Jack Dyer), and recorded on the \_\_\_\_\_ day of \_\_\_\_\_, in the office of the County Clerk for said County in Book 11, page 181.

The enclosed plat was prepared by a competent engineer and shows the proposed location of a well to be drilled for oil and gas by the undersigned well operator on the farm and in the Magisterial District and County above named, determined by survey and courses and distances from two permanent points, or land marks.

The undersigned well operator is informed and believes there are no coal operators operating beds of coal beneath said farm or tract of land on which said well is located, or within 500 feet of the boundaries of the same, who have mapped their workings and filed their maps as required by law, excepting the coal operators or coal owners (if any) above named as addressees.

The above named coal operators or coal owners (if any) are notified that any objections they may desire to make to such proposed location, or which they are required to make by Section 3 of said Code, if the drilling of a well at said proposed location will cause a dangerous condition in or about their respective coal mines, must be received by, or filed with the Department of Mines within ten\* days from the receipt of a copy of this notice and accompanying plat by said Department. Said coal operators are further notified that forms for use in making such objections will be furnished to them by the Department of Mines promptly on request and that all such objections must set forth as definitely as is reasonably possible the ground or grounds on which such objections are based and indicate the direction and distance the proposed location should be moved to overcome same.

(The next paragraph is to be completed only in Department's copy.)

Copies of this notice and the enclosed plat were mailed by registered mail, or delivered to the above named coal operators or coal owners at their above shown respective address \_\_\_\_\_ day \_\_\_\_\_ before, or on the same day with the mailing or delivery of this copy to the Department of Mines at Charleston, West Virginia.

Very truly yours,

WELL OPERATOR

BOX 7

STREET


WAYNE

CITY OR TOWN

WEST VIRGINIA

STATE

Address of Well Operator }  
 10/27/2023



\*Section 3... If no such objections be filed or be found by the department of mines, within said period of ten days from the receipt of said notice and plat by the department of mines, to said proposed location, the department shall forthwith issue to the well operator a drilling permit reciting the filing of such plat, that no objections have been made by the coal operators to the location, or found thereto by the department, and that the same is approved and the well operator authorized to proceed to drill at said location.



STATE OF WEST VIRGINIA  
DEPARTMENT OF MINES  
OIL AND GAS DIVISION

NOTICE OF PROPOSED LOCATION OF OIL AND GAS WELL

To The Department of Mines  
Charleston, W. Va.

JACK DYER

BOX 7, WAYNE, WEST VIRGINIA

SEPTEMBER 30, 1953

CLINGMAN

WAYNE

KOUNCE & SIKKEMA

The undersigned well operator is advised to drill a well on the above named land to be located on the land owned by the above named party in the County of Wayne, West Virginia, and to be drilled for oil and gas having the title therein for the same owned by the above named party in the County of Wayne, West Virginia.

July 31, 1953

(Signed, Liphey-Owens Gas Dept., Assigned to Jack Dyer)

Page 11 of 181

The proposed well location is shown on the attached map and there is no objection to the location of a well to be drilled for oil and gas by the undersigned well operator on the land owned by the above named party in the County of Wayne, West Virginia, and to be drilled for oil and gas having the title therein for the same owned by the above named party in the County of Wayne, West Virginia.

The undersigned well operator is advised to drill a well on the above named land to be located on the land owned by the above named party in the County of Wayne, West Virginia, and to be drilled for oil and gas having the title therein for the same owned by the above named party in the County of Wayne, West Virginia.

The above named well operator is advised to drill a well on the above named land to be located on the land owned by the above named party in the County of Wayne, West Virginia, and to be drilled for oil and gas having the title therein for the same owned by the above named party in the County of Wayne, West Virginia.

The above named well operator is advised to drill a well on the above named land to be located on the land owned by the above named party in the County of Wayne, West Virginia, and to be drilled for oil and gas having the title therein for the same owned by the above named party in the County of Wayne, West Virginia.

The above named well operator is advised to drill a well on the above named land to be located on the land owned by the above named party in the County of Wayne, West Virginia, and to be drilled for oil and gas having the title therein for the same owned by the above named party in the County of Wayne, West Virginia.


The above named well operator is advised to drill a well on the above named land to be located on the land owned by the above named party in the County of Wayne, West Virginia, and to be drilled for oil and gas having the title therein for the same owned by the above named party in the County of Wayne, West Virginia.

The above named well operator is advised to drill a well on the above named land to be located on the land owned by the above named party in the County of Wayne, West Virginia, and to be drilled for oil and gas having the title therein for the same owned by the above named party in the County of Wayne, West Virginia.

The above named well operator is advised to drill a well on the above named land to be located on the land owned by the above named party in the County of Wayne, West Virginia, and to be drilled for oil and gas having the title therein for the same owned by the above named party in the County of Wayne, West Virginia.

The above named well operator is advised to drill a well on the above named land to be located on the land owned by the above named party in the County of Wayne, West Virginia, and to be drilled for oil and gas having the title therein for the same owned by the above named party in the County of Wayne, West Virginia.

The above named well operator is advised to drill a well on the above named land to be located on the land owned by the above named party in the County of Wayne, West Virginia, and to be drilled for oil and gas having the title therein for the same owned by the above named party in the County of Wayne, West Virginia.



10/27/2023

BOND DRILL

WAY-1150  
Patent Number

October 1, 1963  
"Centennial Year"

Mr. Jack Dyer  
Box 7  
Wayne, West Virginia

Dear Mr. Dyer:

Enclosed is Permit WAY-1476 for drilling Well No. D-1 on the Koonce and Zimmerman Lease, Lincoln District, Wayne County.

Please post one copy of permit at the well site and send us two copies of the well record when drilling is completed.

Please refer to directive regarding casing of oil and gas wells sent you previously.

Very truly yours,

Assistant Director  
OIL AND GAS DIVISION

MG/jb  
enclosure

cc: Mr. Kenneth Butcher, Inspector

Mr. R. C. Tucker, Assistant  
State Geologist

bc: Mr. C. E. Roberts, Deputy  
Securities Commissioner

10/27/2023

March 24, 1964

Mr. Jack Dyer  
Wayne  
WEST Virginia

In Re: Well No. 1 on the Koonce & Zimmerman  
Farm, Lincoln District, Wayne County  
Permit WAY-1476.

Dear Mr. Dyer:

We are in receipt of the completion drilling record  
for the Well location described above.

We note that the 10 inch and 8 $\frac{1}{2}$  inch has been left in  
the well. You also report 260 feet of 4 $\frac{1}{2}$ -inch. Is this information  
correct?

Please advise as soon as possible.

Very truly yours,

Marie E. Griffith  
Executive Secretary  
OIL AND GAS DIVISION

MEG/ap  
enclosure

cc: Mr. Kenneth Butcher, Inspector

*Mr. Dyer called 4/4/1964  
and reported that 4 $\frac{1}{2}$ -inch  
casing seated on bottom  
and cemented for 260'  
to top of Big lime*

10/27/2023

Formation	Color	Hard or Soft	Top	Bottom	Oil, Gas or Water	Depth Found	Remarks
Little Lime			1125	1150			
Big Lime			1150	1345			
Gray Injun			1345	1426	Gas at	1394' to 1398'	28/10 in 5/8 P.

10/27/2023

Date 3-2, 1964

APPROVED Jack Uyer, Owner

By \_\_\_\_\_ (Title)



STATE OF WEST VIRGINIA  
DEPARTMENT OF MINES  
OIL AND GAS DIVISION

Quadrangle Wayne

Permit No. WAY-1476

WELL RECORD

Oil or Gas Well Gas  
(KIND)

Company Jack Dyer  
Address Wayne, W. Va.  
Farm Koonce & Zimmerman Acres 365  
Location (waters) Lost Creek  
Well No. # 1 Elev. 799'  
District Lincoln County Wayne  
The surface of tract is owned in fee by Koonce & Zimmerman Address Sharon, Pa.  
Mineral rights are owned by Koonce & Zimmerman Address Sharon, Pa.  
Drilling commenced 11-5-63  
Drilling completed 12-14-63  
Date Shot From To  
With  
Open Flow 28 /10ths Water in 5/8 Plate Inch  
/10ths Merc. in Inch  
Volume 16,000 Cu. Ft.  
Rock Pressure 480 # lbs. 24 hrs.  
Oil bbls., 1st 24 hrs.  
WELL ACIDIZED  
WELL FRACTURED 28,000 # Sand and 500bbls Water.


Casing and Tubing	Used in Drilling	Left in Well	Packers
Size			Kind of Packer
16			
13			
10	25'	25'	Size of
8 3/4	277'	277'	
6 5/8	1163'		Depth set
5 3/16 4 1/2	1426	1426	<u>cemented 260'</u>
3			Perf. top
2			Perf. bottom
Liners Used			Perf. top
			Perf. bottom

CASING CEMENTED 41 1/2 SIZE 260 No. Ft. 11-22-63 Date

COAL WAS ENCOUNTERED AT 30' FEET 12' INCHES  
110' FEET 24' INCHES 238' FEET 24' INCHES  
FEET INCHES FEET INCHES

RESULT AFTER TREATMENT 22 1/10 W in 3" Plate 330,00 when shut in  
ROCK PRESSURE AFTER TREATMENT 480 # - 24 hrs.  
Fresh Water at 90' & 135' Feet Salt Water at 720' & 765' Feet

Formation	Color	Hard or Soft	Top	Bottom	Oil, Gas or Water	Depth	Remarks
Surface			0	10			
Sand			10	30			
Coal			30	32			
Slate			32	90			
Sand			90	110			
Coal			110	112			
Sand			112	188			
Slate			188	228			
Sand			228	238			
Coal			238	242			
Slate			242	255			
Sandy Lime			255	321			
Slate			321	370			
Sandy Lime			370	400			
Sand Broken			400	420			
Slate Shells			420	490			
Sand			490	585			
Slate Shells			585	668			
Sand			668	725			
Settling Sand			725	765			
Sand			765	780			
Slate Shells			780	790			
Sand			790	990			
Slate Shells			990	1075			
Sand			1075	1087			
Slate			1087	1095			
Lime Shells			1095	1114			
Red Rock			1114	1115			
Lime Shells			1115	1125			



Water 720' to 765' Hole Full

10/27/2023

STATE OF WEST VIRGINIA  
DEPARTMENT OF MINES  
OIL AND GAS DIVISION

INSPECTOR'S WELL REPORT

Permit No. Way-1476

Oil or Gas Well \_\_\_\_\_  
(KIND)

Company	CASING AND TUBING	USED IN DRILLING	LEFT IN WELL	PACKERS
<u>Jack Dyer</u>	Size			
<u>Wayne, W. Va.</u>	16			Kind of Packer
<u>Kearse &amp; Zimmerman</u>	13			
Well No. <u>1</u>	10			Size of
District <u>Lincoln</u> County <u>Wayne</u>	8 1/4			
Drilling commenced <u>10-3</u>	6 5/8			Depth set
Drilling completed _____ Total depth _____	5 3/16			
Date shot _____ Depth of shot _____	3			Perf. top
Initial open flow _____ /10ths Water in _____ Inch	2			Perf. bottom
Open flow after tubing _____ /10ths Merc. in _____ Inch	Liners Used			Perf. top
Volume _____ Cu. Ft.				Perf. bottom
Rock pressure _____ lbs. _____ hrs.	CASING CEMENTED _____ SIZE _____ No. FT. _____ Date _____			
Oil _____ bbls., 1st 24 hrs.	COAL WAS ENCOUNTERED AT _____ FEET _____ INCHES			
Fresh water _____ feet _____ feet	_____ FEET _____ INCHES _____ FEET _____ INCHES			
Salt water _____ feet _____ feet	_____ FEET _____ INCHES _____ FEET _____ INCHES			

Drillers' Names Floyd Blankenship  
Co. Tools Cable

Remarks: 80- deep

10-4-63  
DATE



M. E. Bulcher  
DISTRICT WELL INSPECTOR  
10/27/2023

STATE OF WEST VIRGINIA  
DEPARTMENT OF MINES  
OIL AND GAS DIVISION  
**INSPECTOR'S PLUGGING REPORT**

Permit No. \_\_\_\_\_ Well No. \_\_\_\_\_

COMPANY \_\_\_\_\_ ADDRESS \_\_\_\_\_

FARM \_\_\_\_\_ DISTRICT \_\_\_\_\_ COUNTY \_\_\_\_\_


Filling Material Used \_\_\_\_\_

Liner	Location	Amount	Packer	Location		
PLUGS USED AND DEPTH PLACED			BRIDGES	CASING AND TUBING		
CEMENT-THICKNESS	WOOD-SIZE	LEAD	CONSTRUCTION-LOCATION	RECOVERED	SIZE	LOST

Drillers' Names \_\_\_\_\_

Remarks: \_\_\_\_\_

\_\_\_\_\_ I hereby certify I visited the above well on this date.  
DATE



DISTRICT WELL INSPECTOR  
**10/27/2023**



STATE OF WEST VIRGINIA  
DEPARTMENT OF MINES  
OIL AND GAS DIVISION


Rotary   
Spudder   
Cable Tools   
Storage

INSPECTOR'S WELL REPORT

Permit No. Way-1476

Oil or Gas Well \_\_\_\_\_  
(KIND)

Company <u>Jack Dyer</u>	CASING AND TUBING	USED IN DRILLING	LEFT IN WELL	PACKERS
Address <u>Wayne, W. Va.</u>	Size			
Farm <u>Ronald Zimmerman</u>	16			Kind of Packer _____
Well No. <u>1</u>	13			
District <u>Lincoln</u> County <u>Wayne</u>	10			Size of _____
Drilling commenced <u>10-3-63</u>	8 1/4			
Drilling completed _____ Total depth _____	6 5/8			Depth set _____
Date shot _____ Depth of shot _____	5 3/16			
Initial open flow _____ /10ths Water in _____ Inch	3			Perf. top _____
Open flow after tubing _____ /10ths Merc. in _____ Inch	2			Perf. bottom _____
Volume _____ Cu. Ft.	Liners Used _____			Perf. top _____
Rock pressure _____ lbs. _____ hrs.				Perf. bottom _____
Oil _____ bbls., 1st 24 hrs.	CASING CEMENTED _____ SIZE _____ No. FT. _____ Date _____			
Fresh water _____ feet _____ feet	NAME OF SERVICE COMPANY _____			
Salt water _____ feet _____ feet	COAL WAS ENCOUNTERED AT _____ FEET _____ INCHES _____ FEET _____ INCHES			



Drillers' Names Floyd Blankenship

CO. tools \_\_\_\_\_ Cable \_\_\_\_\_

Remarks: I checked with Mr. Dyer about completion report. He promises to comply.

2-19-64

DATE

R.C. Butcher

DISTRICT WELL INSPECTOR

10/27/2023



STATE OF WEST VIRGINIA  
DEPARTMENT OF MINES  
OIL AND GAS DIVISION


INSPECTOR'S WELL REPORT

Rotary   
Spudder   
Cable Tools   
Storage

Permit No. Way-1476

Oil or Gas Well \_\_\_\_\_  
(KIND)

Company <u>Jack Dyer</u>	CASING AND TUBING	USED IN DRILLING	LEFT IN WELL	PACKERS
Address <u>Wayne, W.Va.</u>	Size			
Farm <u>Roscoe &amp; Zimmerman</u>	16			Kind of Packer
Well No. <u>1</u>	13			Size of
District <u>Linceln</u> County <u>Wayne</u>	10			Depth set
Drilling commenced _____	8 1/4			Perf. top
Drilling completed _____ Total depth _____	6 5/8			Perf. bottom
Date shot _____ Depth of shot _____	5 3/16			Perf. top
Initial open flow _____ /10ths Water in _____ Inch	3			Perf. bottom
Open flow after tubing _____ /10ths Merc. in _____ Inch	2			Liners Used
Volume _____ Cu. Ft.				
Rock pressure _____ lbs. _____ hrs.				
Oil _____ bbls., 1st 24 hrs.				
Fresh water _____ feet _____ feet				
Salt water _____ feet _____ feet				



Drillers' Names \_\_\_\_\_

Remarks: Checked with Mr Dyer about the amount of pipe used in this well.

3-27-64  
DATE

K.E. Butcher  
DISTRICT WELL INSPECTOR

10/27/2023





State of West Virginia

Department of Mines  
Oil and Gas Division  
Charleston 5

W. F. EIGENBROD  
DIRECTOR

MARIE GRIFFITH  
EXECUTIVE SECRETARY  
April 10, 1964

GURMER WAMOCK  
DEPUTY DIRECTOR

Mr. Kenneth Butcher, Inspector  
OIL AND GAS DIVISION  
RFD No. 1  
Barboursville, West Virginia

In Re: Permit WAY-1476  
Company Jack Dyer  
Farm Koonce & Zimmerman  
Well No. 1  
District Lincoln  
County Wayne

Dear Sir:

Would you please make a final inspection of the  
well described above.

Thank you.

Yours very truly,

Gurmer Wamock  
Deputy Director  
OIL AND GAS DIVISION

sm

10/27/2023



State of New Jersey

Department of Health  
NJ and the Division

Division of

Health Services

Division of Health Services

Division of Health Services

Dear Sir:

County	
District	
Mail No	
City	
Address	

Enclosed please find a final inspection of the

will be returned to you

Thank you

Yours very truly,

George W. H. ...  
County Director  
NJ and the Division

STATE OF WEST VIRGINIA  
DEPARTMENT OF MINES  
OIL AND GAS DIVISION


- Rotary
- Spudder
- Cable Tools
- Storage

INSPECTOR'S WELL REPORT

Permit No. Way-1476

Oil or Gas Well \_\_\_\_\_  
(KIND)

Company <u>Jack Dyer</u>	CASING AND TUBING	USED IN DRILLING	LEFT IN WELL	PACKERS
Address <u>Wayne, W.Va.</u>	Size			Kind of Packer _____
Farm <u>Koone &amp; Zimmerman</u>	16			
Well No. <u>1</u>	13			Size of _____
District <u>Lincoln</u> County <u>Wayne</u>	10			
Drilling commenced _____	8 1/4			Depth set _____
Drilling completed _____ Total depth _____	6 5/8			
Date shot _____ Depth of shot _____	5 3/16			Perf. top _____
Initial open flow _____ /10ths Water in _____ Inch	3			Perf. bottom _____
Open flow after tubing _____ /10ths Merc. in _____ Inch	2			Perf. top _____
Volume _____ Cu. Ft.	Liners Used _____			Perf. bottom _____
Rock pressure _____ lbs. _____ hrs.	CASING CEMENTED _____			FT. _____ Date _____
Oil _____ bbls., 1st 24 hrs.	NAME OF SERVICE COMPANY <u>West Virginia Dept. of Mines</u>			COAL WAS ENCOUNTERED AT _____ FEET _____ INCHES
Fresh water _____ feet _____ feet				_____ FEET _____ INCHES _____ FEET _____ INCHES
Salt water _____ feet _____ feet				_____ FEET _____ INCHES _____ FEET _____ INCHES



Drillers' Names \_\_\_\_\_

Co. Tools \_\_\_\_\_  
Remarks: \_\_\_\_\_

*Final inspection made for bond release.*

*H/20/64 gw*

4-14-64  
DATE

K. E. Butcher  
DISTRICT WELL INSPECTOR

10/27/2023





April 20, 1964

Mr. Jack Dyer  
Box 7  
Wayne, West Virginia

Dear Mr. Dyer:

The final inspection report for your Well No. 1 on the Koonce & Zimmerman Farm, Lincoln District, Wayne County, has been received in our office. Drilling was done under Permit WAY-1476.

As our Inspector, Mr. Kenneth Butcher, reports that everything is in good order, we are stamping your Bond with the release date and are returning it to you.

A copy of this letter is being sent to your Bonding Company as their notification that we have released your Bond.

Yours very truly,

GURMER WAMOCK

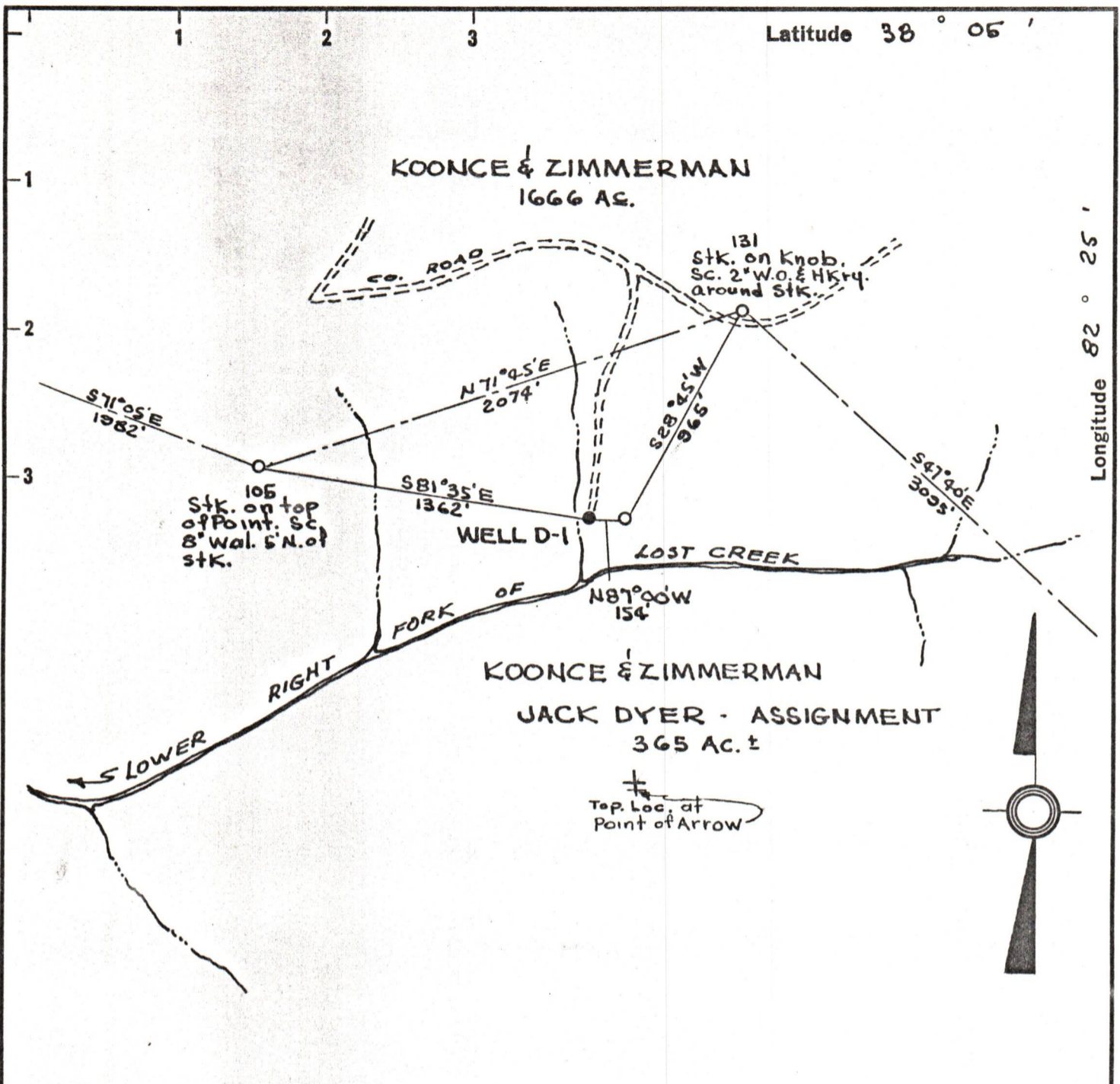
sm  
Enclosure

cc: Rucker, Billups & Fowler, Inc.

10/27/2023

Latitude 38° 06'

Longitude 82° 25'



Elevations run from  
 Gov. B.M. No. K-150, Elev. 594.00  
 Loc. 1000' N. of Lost  
 Creek on Wolf Pen Branch

I, the undersigned, hereby certify that this map is correct to the best of my knowledge & belief and shows all the information required by par. 6 of the rules & regulations of the Oil & Gas Section of the Mining laws of W.Va.

*C. C. Hampton*

Degree of Accuracy - 1:200  
 No Coal Mines

New Location   
 Drill Deeper   
 Abandonment

Company	JACK DYER
Address	Box 7, WAYNE, W.Va.
Farm	KOONCE & ZIMMERMAN
Tract	Acres 365 Lease No.
Well (Farm) No.	D-1 Serial No.
Elevation (Spirit Level)	799.64
Quadrangle	WAYNE, W.Va.
County	WAYNE District LINCOLN
Engineer	C.C. HAMPTON
Engineer's Registration No.	2275
File No.	Drawing No.
Date	AUG. 31, 1963 Scale 1"=600'

STATE OF WEST VIRGINIA  
 DEPARTMENT OF MINES  
 OIL AND GAS DIVISION  
 CHARLESTON

WELL LOCATION MAP  
 FILE NO. WAM-1476 10/27/2023

+ Denotes location of well on United States Topographic Maps, scale 1 to 62,500, latitude and longitude lines being represented by border lines as shown.

- Denotes one inch spaces on border line of original tracing.