



STATE OF WEST VIRGINIA  
DEPARTMENT OF MINES  
OIL AND GAS DIVISION

NOTICE OF PROPOSED LOCATION OF OIL AND GAS WELL

To THE DEPARTMENT OF MINES,  
Charleston, W. Va.

None  
COAL OPERATOR OR COAL OWNER

ADDRESS

None  
COAL OPERATOR OR COAL OWNER

ADDRESS

M. B. Leach & C. A. Lycans  
OWNER OF MINERAL RIGHTS  
309 Lock Lane,  
Richmond, Va. Ashland, Ky.  
ADDRESS

Webster Myers  
NAME OF WELL OPERATOR

1614 7th Ave.  
Huntington, W. Va.  
COMPLETE ADDRESS

July 1, 1963, 19

PROPOSED LOCATION  
Lincoln District

Wayne County

Well No. 5 38° 05'  
82° 30' E. 655.0'

Adam Napier Farm

170 Acres

GENTLEMEN:

The undersigned well operator is entitled to drill upon the above named farm or tract of land for oil and gas, having fee title thereto, (or as the case may be) under grant or lease dated April 25, 1963, made by Marian Leach, to Owens-Illinois Glass Co., Libby-Owens-Ford Glass Co., and recorded on the \_\_\_\_\_ day of \_\_\_\_\_, in the office of the County Clerk for said County in Book 43, page 304.

The enclosed plat was prepared by a competent engineer and shows the proposed location of a well to be drilled for oil and gas by the undersigned well operator on the farm and in the Magisterial District and County above named, determined by survey and courses and distances from two permanent points, or land marks.

The undersigned well operator is informed and believes there are no coal operators operating beds of coal beneath said farm or tract of land on which said well is located, or within 500 feet of the boundaries of the same, who have mapped their workings and filed their maps as required by law, excepting the coal operators or coal owners (if any) above named as addressees.

The above named coal operators or coal owners (if any) are notified that any objections they may desire to make to such proposed location, or which they are required to make by Section 3 of said Code, if the drilling of a well at said proposed location will cause a dangerous condition in or about their respective coal mines, must be received by, or filed with the Department of Mines within ten\* days from the receipt of a copy of this notice and accompanying plat by said Department. Said coal operators are further notified that forms for use in making such objections will be furnished to them by the Department of Mines promptly on request and that all such objections must set forth as definitely as is reasonably possible the ground or grounds on which such objections are based and indicate the direction and distance the proposed location should be moved to overcome same.

(The next paragraph is to be completed only in Department's copy.)

Copies of this notice and the enclosed plat were mailed by registered mail, or delivered to the above named coal operators or coal owners at their above shown respective address \_\_\_\_\_ day \_\_\_\_\_ before, or on the same day with the mailing or delivery of this copy to the Department of Mines at Charleston, West Virginia.


Very truly yours,

Webster Myers  
WELL OPERATOR

1614-7th Ave, Huntington, W. Va.  
STREET

CITY OR TOWN 10/27/2023

STATE \_\_\_\_\_



Address of Well Operator }

\*Section 3 . . . . If no such objections be filed or be found by the department of mines, within said period of ten days from the receipt of said notice and plat by the department of mines, to said proposed location, the department shall forthwith issue to the well operator a drilling permit reciting the filing of such plat, that no objections have been made by the coal operators to the location, or found thereto by the department, and that the same is approved and the well operator authorized to proceed to drill at said location.



July 19, 1963  
"Centennial Year"

Mr. Webster Myers  
1614 - 7th Avenue  
Huntington, West Virginia

Dear Mr. Myers:

Enclosed is Permit WAY-1465 for drilling Well  
No. 5 on the Adam Napier Lease, Lincoln District, Wayne  
County.

Very truly yours,

Assistant Director  
OIL AND GAS DIVISION

MG/dd  
enclosure

cc: Mr. Kenneth Butcher, Inspector

Mr. R. C. Tucker, Assistant  
State Geologist

bc: Mr. C. E. Roberts, Deputy  
Securities Commissioner

10/27/2023







STATE OF WEST VIRGINIA  
DEPARTMENT OF MINES  
OIL AND GAS DIVISION

Rotary   
Spudder   
Cable Tools   
Storage

Quadrangle Louisa  
Way-1465  
Permit No. \_\_\_\_\_

WELL RECORD

Oil or Gas Well Gas  
(KIND)


Company Webster Myers  
Address 1614 - 7th. Ave.  
Huntington, W. Va. 170  
Farm Adam Napier Acres \_\_\_\_\_  
Location (waters) Lost Creek  
Well No. 5 Elev. 655.0  
District Lincoln County Wayne  
Adam Napier  
The surface of tract is owned in fee by Wayne, W. Va.  
Address \_\_\_\_\_  
Mineral rights are owned by M. B. Leach, C. A. Lycans  
Richmond, Va. Address Ashland, Ky.  
Drilling commenced July, 20, 1963  
Fractured Aug, 6, 1963  
Date Shot 8/12/63 From 1272 To 1281  
With \_\_\_\_\_  
Open Flow \_\_\_\_\_/10ths Water in \_\_\_\_\_ Inch  
\_\_\_\_\_/10ths Merc. in \_\_\_\_\_ Inch  
Volume \_\_\_\_\_ Cu. Ft.  
Rock Pressure \_\_\_\_\_ lbs. \_\_\_\_\_ hrs.  
Oil \_\_\_\_\_ bbls., 1st 24 hrs.  
WELL ACIDIZED \_\_\_\_\_

Casing and Tubing	Used in Drilling	Left in Well	Packers
Size			Kind of Packer _____
16			
13			
10	21	21	Size of _____
8 1/4	149	149	
6 5/8	1000		Depth set _____
5 3/16			
4 1/2		1318	Perf. top _____
4		1300	Perf. bottom _____
Liners Used			Perf. top _____
			Perf. bottom _____

CASING CEMENTED 4 1/2 SIZE 220 No. Ft. Aug 9, '63 Date

COAL WAS ENCOUNTERED AT \_\_\_\_\_ FEET \_\_\_\_\_ INCHES  
\_\_\_\_\_ FEET \_\_\_\_\_ INCHES \_\_\_\_\_ FEET \_\_\_\_\_ INCHES  
\_\_\_\_\_ FEET \_\_\_\_\_ INCHES \_\_\_\_\_ FEET \_\_\_\_\_ INCHES

WELL FRACTURED 10,000 lbs 10/20 Sand 35 1/2 bbls water, 200 gal. acid, 250 lbs. j-84  
100 lbs. J-98. Riverfrac.  
RESULT AFTER TREATMENT 350,000 mcf 12 hours after treatment.  
ROCK PRESSURE AFTER TREATMENT 500 lbs.  
Fresh Water \_\_\_\_\_ Feet \_\_\_\_\_ Salt Water \_\_\_\_\_ Feet \_\_\_\_\_



Formation	Color	Hard or Soft	Top	Bottom	Oil, Gas or Water	Depth	Remarks
Surface			0	10			
Slate			10	40			
Sand			140	100			
Slate				190			
Sand				215			
Slate				310			
Sand				325			
Slate				380			
Sand				420			
Slate				565			
Sand				695			
Slate				700	Water	610	Hole Full
Sand				865			
Slate				930			
Sand				950			
Slate				953			
Sand				985			
Red Rock				987			
Slate				995			
Shell				1005			
Slate				1025			
Little Lime				1055			
Big Lime				1220			
Injun Sand				1304	Gas	1280	10/27/2023
Sandy Shell				1319		1280	30,000




STATE OF WEST VIRGINIA  
DEPARTMENT OF MINES  
OIL AND GAS DIVISION

INSPECTOR'S WELL REPORT

Permit No. Way-1465

Oil or Gas Well Gas  
(KIND)

Company	Address	Farm	Well No.	District	County	Drilling commenced	Drilling completed	Date shot	Initial open flow	Open flow after tubing	Volume	Rock pressure	Oil	Fresh water	Salt water	CASING AND TUBING	USED IN DRILLING	LEFT IN WELL	PACKERS
																Size			Kind of Packer
<u>Frank Adkins Drilling Co.</u>	<u>Huntington, W.Va.</u>	<u>Adam Napier</u>	<u>5</u>	<u>Lincoln</u>	<u>Wayne</u>											16			
																13			
																10			Size of
																8 1/4			
																6 5/8			Depth set
																5 3/16			
																3			Perf. top
																2			Perf. bottom
																			Perf. top
																			Perf. bottom



Drillers' Names Adkins W. C. Mills

Contr. Adkins Brothers

Remarks: Sand-Frac on 8-12. Reforation at 1318-10000 lb. sand used, 400 bbl. water

8-12-63

DATE

K. E. Butcher  
DISTRICT WELL INSPECTOR

10/27/2023








STATE OF WEST VIRGINIA  
DEPARTMENT OF MINES  
OIL AND GAS DIVISION

INSPECTOR'S WELL REPORT

Permit No. Way-1465

Oil or Gas Well Gas  
(KIND)

Company	CASING AND TUBING	USED IN DRILLING	LEFT IN WELL	PACKERS
<u>Webster Myers</u>	Size			
<u>Huntington W. Va.</u>	16			Kind of Packer
<u>Adam Napier</u>	13			
Well No. <u>5</u>	10			Size of
District <u>Lincoln</u> County <u>Wayne</u>	8 1/4			Depth set
Drilling commenced	6 5/8			
Drilling completed	5 3/16			
Date shot	3			Perf. top
Initial open flow	2			Perf. bottom
Open flow after tubing	Liners Used			Perf. top
Volume				Perf. bottom
Rock pressure	CASING CEMENTED		SIZE	No. FT. Date
Oil	COAL WAS ENCOUNTERED AT			FEET INCHES
Fresh water				FEET INCHES FEET INCHES
Salt water				FEET INCHES FEET INCHES



Drillers' Names This well is turned in the line, producing.

Remarks: Final inspection made for bond release,

1-21-64  
DATE

[Signature]  
DISTRICT WELL INSPECTOR

10/27/2023







January 27, 1964

Mr. Webster Myers  
1614 7th Avenue  
Huntington, West Virginia

Dear Mr. Myers:

The final inspection report for your Well No. 5 on the Adam Napier Farm, Lincoln District, Wayne County, has been received in our office. This drilling was done under Permit WAY-1465.

As our Inspector, Mr. Kenneth Butcher, reports that everything is in good order, we are releasing this well under the Blanket Bond by which it is covered.

Yours very truly,

Gurmer Wamock  
Deputy Director  
OIL AND GAS DIVISION

sm

10/27/2023



1.0 AP well number: (If not available, leave blank. 14 digits.)	47-099-02-1465-0000			
2.0 Type of determination being sought: (Use the circle found on the front of this form.)	108 Section of NGPA	Stripper Category Code		
3.0 Depth of the deepest completion location: (Only needed if sections 103 or 107 in 2.0 above.)	1319 feet			
4.0 Name, address and code number of applicant: (35 letters per line maximum. If code number not available, leave blank.)	Franklin Adkins Name P. O. Box 68 Street Ona, W. Va. City		000131 Seller Code	25545 Zip Code
5.0 Location of this well: [Complete (a) or (b).] a) For onshore wells (30 letters maximum for field name.)	Lincoln District Field Name Wayne County		W. Va. State	
(b) For OCS wells:	Area Name		Block Number	
Date of Lease:				
Mo. Day Yr.			OCS Lease Number	
(c) Name and identification number of this well: (35 letters and digits maximum.)	5			
(d) If code 4 or 5 in 2.0 above, name of the reservoir: (35 letters maximum.)	Injun Sand			
6.0 Name and code number of the purchaser: (35 letters and digits maximum. If code number not available, leave blank.)	Industrial Gas Corp. Name		009283 Buyer Code	
(b) Date of the contract:	Mo. Day Yr.			
(c) Estimated annual production:	3,600 MMcf.			
7.0 Contract price (As of filing date. Complete to 3 decimal places.)	(a) Base Price (\$/MMBTU) 3.066	(b) Tax .3525	(c) All Other Prices [Indicate (+) or (-).] .4599	(d) Total of (a), (b) and (c) 3.878
8.0 Maximum lawful rate: (As of filing date. Complete to 3 decimal places.)	3.066	.3525	.4599	3.878
9.0 Person responsible for this application:	Franklin Adkins Name		Agent Title	
Agency Use Only Date Received by Juris. Agency AUG 26 1981 Date Received by FERC	Signature Franklin Adkins		Date Application is Completed Aug. 21, 1981	
			Phone Number 304 7433843	

10/27/2023



PARTICIPANTS:

DATE: DEC 1 1981

BUYER-SELLER CODE

WELL OPERATOR: Franklin Adkins

000131

FIRST PURCHASER: Industrial Gas Corp

009283

OTHER: \_\_\_\_\_

W. Va. Department of Mines, Oil & Gas Division  
 WELL DETERMINATION FILE NUMBER  
81-08.26 -108-099-1465  
 Use Above File Number on all Communications  
 Relating to Determination of this Well

*checked - 1/25*  
*Qualifies J. H. Huggins*

CHECK EACH ITEM AS COMPLETE OR NOTE WHAT IS MISSING

ITEM NO.

- 1. FERC -121  Items not completed - Line No. \_\_\_\_\_
- 2. IV-1 Agent  Franklin Adkins
- 3. IV-2 Well Permit \_\_\_\_\_
- 4. IV-6 Well Plat
- 5. IV-35 Well Record  Drilling  Deepening \_\_\_\_\_
- 6. IV-36 Gas-Oil Test: Gas Only  Was Oil Produced? \_\_\_\_\_ Ratio \_\_\_\_\_
- 7. IV-39 Annual Production \_\_\_\_\_ years
- 8. IV-40 90 day Production 91 Days off line: \_\_\_\_\_
- 9. IV-48 Application for certification. Complete?
- 10-17. IV Form 51 - 52 - 53 - 54 - 55 - (56) - 57 - 58 Complete?  Affidavit Signed
- 18-28. Other: Survey \_\_\_\_\_ Logs \_\_\_\_\_ Geological Charts \_\_\_\_\_  
 Structure Map \_\_\_\_\_ 1: 4000 Map \_\_\_\_\_ Well Tabulations \_\_\_\_\_  
 Gas Analyses \_\_\_\_\_
- (5) Date commenced: 7-20-63 Date completed 8-6-63 Deepened \_\_\_\_\_
- (5) Production Depth: 1270-80
- (5) Production Formation: Injun
- (5) Final Open Flow: 350 MMCF
- (5) After Frac. R. P. 500#
- (6) Other Gas Test: \_\_\_\_\_
- (7) Avg. Daily Gas from Annual Production:  $\frac{1989}{365} = 5.4$  MCF No O:1
- (8) Avg. Daily Gas from 90-day ending w/1-120 days  $\frac{543}{91} = 5.97$  MCF No O:1
- (8) Line Pressure: 60 # PSIG from Daily Report
- (5) Oil Production: \_\_\_\_\_ From Completion Report \_\_\_\_\_
- 10-17. Does lease inventory indicate enhanced recovery being done No
- 10-17. Is affidavit signed?  Notarized?  10/27/2023
- Does official well record with the Department confirm the submitted information? yes
- Additional information \_\_\_\_\_ Does computer program confirm? \_\_\_\_\_
- Was Determination Objected to \_\_\_\_\_ By Whom? \_\_\_\_\_



Describe the search made of any records listed above:

Records are in our files.

Are you aware of any other information which would tend to be inconsistent with the information specified above? Yes        No X. If yes, indicate the type and source of the information.

AFFIDAVIT

I, Franklin Adkins, having been first sworn according to law, state that I have caused to be made a diligent search of those records hereinbefore indicated in the manner herein described, that the information contained in this document is true and accurate and that on the basis of the records and examinations hereinbefore described, and to the best of my information, knowledge and belief, the well for which this certification is sought qualifies as a stripper well.

Franklin Adkins

STATE OF WEST VIRGINIA,

COUNTY OF Cabell, TO WIT:

I, Kenneth Davis, a Notary Public in and for the state and county aforesaid, do certify that Franklin Adkins, whose name is signed to the writing above, bearing date the 21 day of August, 1981, has acknowledged the same before me, in my county aforesaid.

Given under my hand and official seal this 21 day of August, 1981.

My term of office expires on the 4 day of June, 1983.

[NOTARIAL SEAL]

Kenneth Davis  
Notary Public

10/27/2023



STATE OF WEST VIRGINIA  
DEPARTMENT OF MINES, OIL AND GAS DIVISION

Date August 21, 1981

Operator's Well No. 5  
API Well No. 47 - 099-02-1465 -0000  
State            County            Permit           

WELL CLASSIFICATION FORM

STRIPPER GAS WELL

NGPA Section 108

DESIGNATED AGENT Franklin Adkins

ADDRESS P. O. Box 68  
Ona, W.Va. 25545

WELL OPERATOR Franklin Adkins

ADDRESS P. O. Box 68  
Ona, W.Va.

GAS PURCHASER Industrial Gas Corp.

ADDRESS P. O. Box 1473  
Charleston, W. Va. 25325

LOCATION: Elevation 655

Watershed Lost Creek

Dist Lincoln County Wayne Quad Radnor

Gas Purchase Contract No.           

Meter Chart Code 460

Date of Contract 1961

\* \* \* \* \*

Provide a complete inventory of the lease and production equipment used for the well for the previous 24 months or, if less than 24 months, the period the well has been in production. Include a complete list of equipment or processes used in connection with recognized enhanced recovery techniques during completion or production. (Attach separate sheets, if necessary.)

1 1/2 Inch Casing, 1x2 Inch Swedge, 2x1 Inch , 2 Inch Valves, 2 Inch unions, drips.  
(Standard well Head and Connections)

List all records reasonably available to you which contain information relevant to a determination of eligibility (including production records, B&O Tax Records and royalty payment records) and indicate the location of such records:

Production records. 1614-7th Ave, Huntington, W. Va.

10/27/2023



IV-39-WC

STATE OF WEST VIRGINIA  
DEPARTMENT - MINES  
DIVISION - OIL AND GAS

REPORT OF MONTHLY PRODUCTION  
GAS VOLUMES IN MCF @ 14.73  
OIL IN BARRELS @ 60 DEGREES

REPORT DATE Mar 24 1981

OPERATOR Franklin Adkins

YEAR 1980

API 099-1465	FARM <u>Leach-Lyons</u>	COUNTY <u>Wayne</u>	AVG: FLOW PRESSURE <u>60</u>	SHUT-IN PRESSURE <u>112</u>	TOTALS
GAS MCF			<u>203</u>	<u>155</u>	<u>1035</u>
OIL BBL	J- <u>F-</u> M- <u>A-</u> M- <u>J-</u>	A- <u>J-</u> S- <u>0</u> N- <u>0</u> D- <u>0</u>	<u>0</u>	<u>169</u>	<u>0</u>
DAYS ON LINE			<u>31</u>	<u>30</u>	<u>184</u>

YEAR 1981

API 099-1465	FARM <u>Leach-Lyons</u>	COUNTY <u>Wayne</u>	AVG: FLOW PRESSURE <u>60</u>	SHUT-IN PRESSURE <u>112</u>	TOTALS
GAS MCF					<u>954</u>
OIL BBL	J- <u>F-</u> M- <u>A-</u> M- <u>J-</u>	A- <u>J-</u> S- <u>0</u> N- <u>0</u> D- <u>0</u>			<u>0</u>
DAYS ON LINE	<u>31</u>	<u>28</u>	<u>31</u>	<u>30</u>	<u>121</u>

SUMMARIZATION SCHEDULE

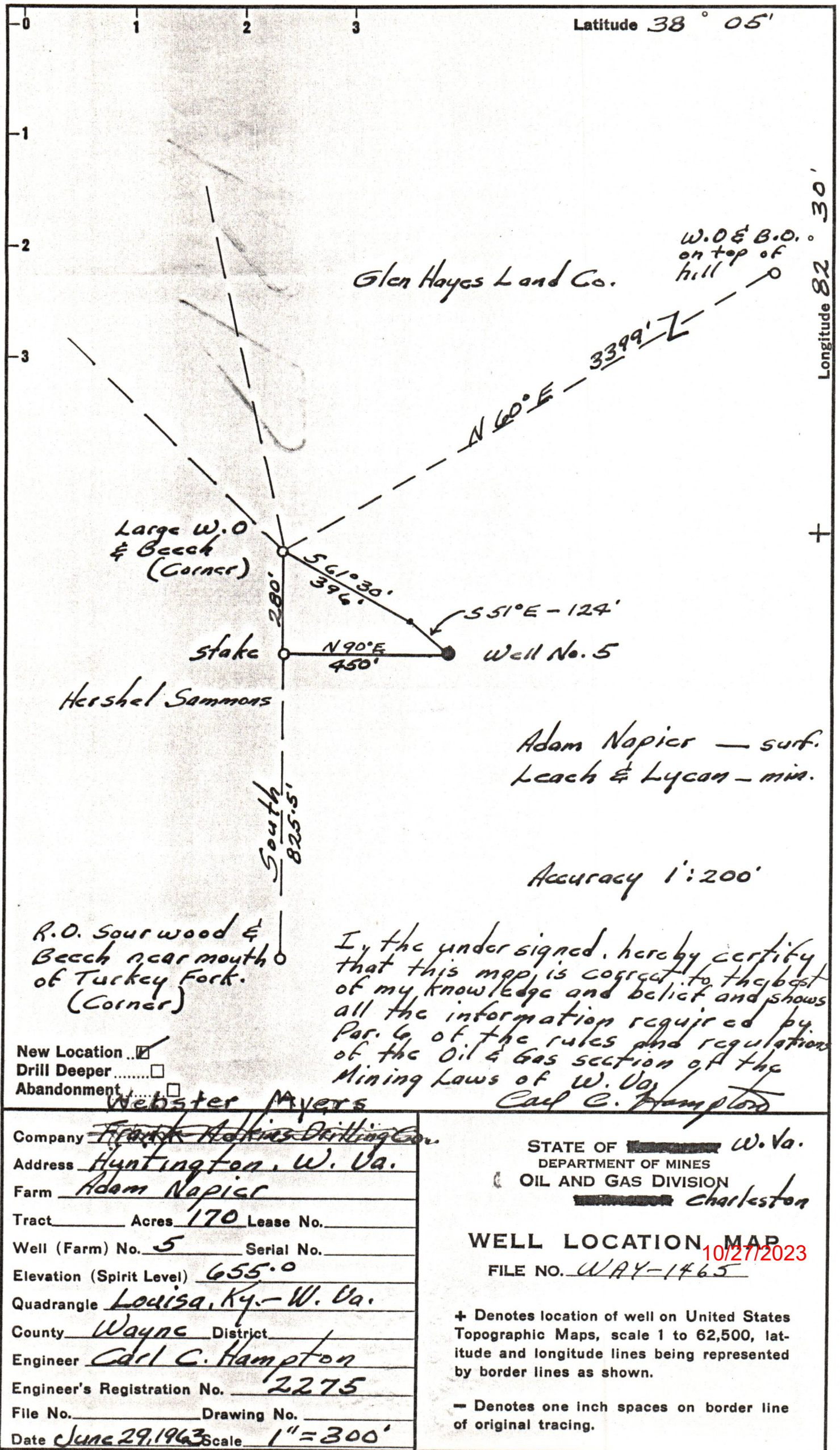
Section 271. 804 (b)

In accordance with section 271.804 (b) please list all other wells which are to be used in determining this well classification under Part 271 Subpart H.

API NUMBER	099	1344
	099	1379
	099	1403
	099	1411
	099	1465

10/27/2023





Glen Hayes Land Co.

W.O. & B.O. on top of hill

Large W.O. & Beech (Corner)

stake

Well No. 5

Hershel Sammons

Adam Napier — surf.  
Leach & Lycom — min.

Accuracy 1:200'

R.O. Sourwood & Beech near mouth of Turkey Fork (Corner)

I, the undersigned, hereby certify that this map is correct to the best of my knowledge and belief and shows all the information required by Par. 6 of the rules and regulations of the Oil & Gas section of the Mining Laws of W. Va.  
Carl C. Hampton

New Location   
Drill Deeper   
Abandonment

Webster Myers

Company Frank Adams Drilling Co.  
 Address Huntington, W. Va.  
 Farm Adam Napier  
 Tract \_\_\_\_\_ Acres 170 Lease No. \_\_\_\_\_  
 Well (Farm) No. 5 Serial No. \_\_\_\_\_  
 Elevation (Spirit Level) 655.0  
 Quadrangle Louisa, Ky. - W. Va.  
 County Wayne District \_\_\_\_\_  
 Engineer Carl C. Hampton  
 Engineer's Registration No. 2275  
 File No. \_\_\_\_\_ Drawing No. \_\_\_\_\_  
 Date June 29, 1963 Scale 1" = 300'

STATE OF W. Va.  
DEPARTMENT OF MINES  
OIL AND GAS DIVISION  
Charleston

WELL LOCATION MAP  
FILE NO. WAY-1465 10/27/2023

+ Denotes location of well on United States Topographic Maps, scale 1 to 62,500, latitude and longitude lines being represented by border lines as shown.  
- Denotes one inch spaces on border line of original tracing.