



STATE OF WEST VIRGINIA
DEPARTMENT OF MINES
OIL AND GAS DIVISION

NOTICE OF PROPOSED LOCATION OF OIL AND GAS WELL

To THE DEPARTMENT OF MINES,
Charleston, W. Va.

RE - DRILL

COAL OPERATOR OR COAL OWNER

United Fuel Gas Company

NAME OF WELL OPERATOR

ADDRESS

Charleston, West Virginia

COMPLETE ADDRESS

COAL OPERATOR OR COAL OWNER

May 21

19 63

PROPOSED LOCATION

ADDRESS

Grant

District

United Fuel Gas Company

OWNER OF MINERAL RIGHTS

Wayne

County

Charleston, W. Va.

ADDRESS

Well No. 2060

38° 05'
82° 20' E 695.0'
39501.77

UNITED FUEL GAS CO. MIN. TR.#1 Farm

39,501.77 Acres

GENTLEMEN:

The undersigned well operator is entitled to drill upon the above named farm or tract of land for oil and gas, having fee title thereto, (or as the case may be) under grant or lease dated December 26 1946, made by Huntington Development & Gas Co., to United Fuel Gas Co., and recorded on the 27th day of December 1946, in the office of the County Clerk for said County in Book 234, page 318.

The enclosed plat was prepared by a competent engineer and shows the proposed location of a well to be drilled for oil and gas by the undersigned well operator on the farm and in the Magisterial District and County above named, determined by survey and courses and distances from two permanent points, or land marks.

The undersigned well operator is informed and believes there are no coal operators operating beds of coal beneath said farm or tract of land on which said well is located, or within 500 feet of the boundaries of the same, who have mapped their workings and filed their maps as required by law, excepting the coal operators or coal owners (if any) above named as addressees.

The above named coal operators or coal owners (if any) are notified that any objections they may desire to make to such proposed location, or which they are required to make by Section 3 of said Code, if the drilling of a well at said proposed location will cause a dangerous condition in or about their respective coal mines, must be received by, or filed with the Department of Mines within ten* days from the receipt of a copy of this notice and accompanying plat by said Department. Said coal operators are further notified that forms for use in making such objections will be furnished to them by the Department of Mines promptly on request and that all such objections must set forth as definitely as is reasonably possible the ground or grounds on which such objections are based and indicate the direction and distance the proposed location should be moved to overcome same.

(The next paragraph is to be completed only in Department's copy.)

Copies of this notice and the enclosed plat were mailed by registered mail, or delivered to the above named coal operators or coal owners at their above shown respective address _____ day _____ before, or on the same day with the mailing or delivery of this copy to the Department of Mines at Charleston, West Virginia.

Very truly yours,

UNITED FUEL GAS COMPANY

WELL OPERATOR

P. O. Box 1273

STREET

Charleston 25

CITY OR TOWN

West Virginia

STATE

10/27/2023



Address of Well Operator }

*Section 3 If no such objections be filed or be found by the department of mines, within said period of ten days from the receipt of said notice and plat by the department of mines, to said proposed location, the department shall forthwith issue to the well operator a drilling permit reciting the filing of such plat, that no objections have been made by the coal operators to the location, or found thereto by the department, and that the same is approved and the well operator authorized to proceed to drill at said location.

1460-Red

WAY-1460-REDRILL

PERMIT NUMBER



STATE OF WEST VIRGINIA
DEPARTMENT OF MINES
OIL AND GAS DIVISION

NOTICE OF PROPOSED LOCATION OF OIL AND GAS WELL

R E - D R I L L

To The Department of Mines,
Charleston, W. Va.

United Fuel Gas Company

Charleston, West Virginia

May 21 1963

Grant

Wayne

UNITED FUEL GAS CO. MIN. TRAIL

2500 25th St. S.W.

The undersigned well operator is notified to drill upon the above named tract or tract of land for oil and gas, having for this purpose, (or as the case may be) under grant or lease dated

December 20 1946 made by Huntington Development & Gas Co.

and recorded on the 27th day

of December 1946 in the office of the County Clerk for said County in

The enclosed plat was prepared by a competent engineer and shows the proposed location of a well to be drilled for oil and gas by the undersigned well operator on the tract and in the Mineral District and County above named, delineated by survey and contains and distance from two permanent points and marks.

The undersigned well operator is informed and believes that the coal operators operating beds of coal beneath said tract or tract of land on which said well is located, are within 500 feet of the point of the tract who have mapped their workings and filed their maps as required by law, excepting the coal operators of coal owners (if any) above named as follows:

The above named coal operators of coal owners (if any) are notified that any objections they may desire to make to such proposed location or which they are requested to make by Section 2 of said Code, if the drilling of a well at said proposed location will cause a dangerous condition in or about their respective coal mines, must be received by or filed with the Department of Mines within ten days from the receipt of a copy of this notice and accompanying plat by said Department. Said coal operators are further notified that failure to do so in making such objections will be construed to mean that the Department of Mines properly on request and that all such objections must set forth as definitely as is reasonable possible the ground or grounds on which such objections are based and indicate the direction and distance the proposed location should be moved to overcome same.

(The next paragraph is to be completed only in Department's copy.)
Copies of this notice and the enclosed plat were mailed by registered mail, or delivered to the above named coal operators of coal owners at their above shown respective addresses _____ days before _____ or on the same day with the mailing or delivery of this copy to the Department of Mines at Charleston, West Virginia.

Very truly yours,

UNITED FUEL GAS COMPANY

P. O. Box 1213

Charleston 23

West Virginia



10/27/2023

*Section 2 of the Code provides that if no such objections be filed or be found by the Department of Mines within said period of ten days from the receipt of said notice and plat by the coal operators of coal owners, the Department of Mines shall forthwith issue to the well operator a drilling permit covering the full term of such plat and no objections have been made by the coal operators to the location of such well, it shall be the duty of the Department of Mines to issue a permit and the well operator authorized to proceed to drill at said location.

WAY-1460-REDRILL
WAY-20

XXXXXXXXX

June 1, 1963
"Centennial Year"

Acting xxxx

United Fuel Gas Company
P. O. Box 1273
Charleston 25, West Virginia

Att: Mr. Bernard Moon

Gentlemen:

Enclosed is Permit WAY-1460-R for redrilling Well
No. 2060 on the United Fuel Gas Co. Min. Tr. #1 Farm, Grant
District, Wayne County.

Very truly yours,

Executive Secretary
OIL AND GAS DIVISION


GW/jb
enclosure

cc: Mr. Kenneth Butcher, Inspector

Mr. R. C. Tucker, Assistant
State Geologist

10/27/2023

UNITED FUEL GAS COMPANY



ADDRESS REPLY TO
POST OFFICE BOX 1273
CHARLESTON 25, WEST VIRGINIA

January 15, 1964

State of West Virginia
Department of Mines
Oil & Gas Division
Charleston, West Virginia

Gentlemen:

Please cancel Re-Drill Permit No. WAY-1460-R, for
Well No. 2060, on the United Fuel Gas Co. Min. Tr. #1 Farm,
Grant District, Wayne County, West Virginia.

Yours very truly,

S. R. Ferrell

S. R. Ferrell, Superintendent
Civil Engineering Department

SRF:wr

cancel



10/27/2023

January 16, 1964

United Fuel Gas Company
P. O. Box 1273
Charleston, West Virginia

Att: Mr. S. R. Ferrell, Superintendent
Civil Engineering Department

Gentlemen:

In compliance with your request of January 15 we have cancelled your Drilling Permit WAY-1460-R for Well No. 2060 on the United Fuel Gas Co. Min. Tr. #1 Lease, Grant District, Wayne County.

Very truly yours,

Marie E. Griffith
Executive Secretary
OIL AND GAS DIVISION

MEG/jb

cc: Mr. Kenneth E. Butcher, Inspector

10/27/2023

Formation	Color	Hard or Soft	Top	Bottom	Oil, Gas or Water	Depth Found	Remarks
			5002	1283			
			1288	1283			
			1330	1332			
			1000	1300			
			1210	872			
			88	1210			
			87	88			
			52	87			
			0	50			

10/27/2023

Date December 2, 19 55

APPROVED UNITED FUEL GAS CO., Owner

By S.R. Ferrell
(Title)

Mgr. Civil Engineering Department



STATE OF WEST VIRGINIA
DEPARTMENT OF MINES
OIL AND GAS DIVISION

Quadrangle Wayne

WELL RECORD

Permit No. 1460

Oil or Gas Well Gas
(KIND)

Company UNITED FUEL GAS COMPANY
 Address P.O. Box 1273, Charleston 25, W. Va.
 Farm U. F. G. Co. Min. Tr. Acres 39,501.77
 Location (waters) Rich Creek
 Well No. 2060 Elev. 695'
 District Grant County Wayne
 The surface of tract is owned in fee by _____
 Address _____
 Mineral rights are owned by United Fuel Gas Co.
 Address Charleston, W.Va.
 Drilling commenced _____
 Drilling completed 12-15-09
 Date Shot 12-14-09 From _____ To _____
 With _____
 Open Flow _____ /10ths Water in _____ Inch
 _____ /10ths Merc. in _____ Inch
 Volume 497,000 Cu. Ft.
 Rock Pressure 515 lbs. 48 hrs.
 Oil _____ bbls., 1st 24 hrs.
 Fresh water _____ feet _____ feet
 Salt water _____ feet _____ feet

Casing and Tubing	Used in Drilling	Left in Well	Packers
Size			Kind of Packer
16			
13			
10		77'	Size of
8 1/4		80'	
6 5/8		400'	Depth set
5 3/4 1/2"		1126'	
3			Perf. top
2			Perf. bottom
Liners Used			Perf. top
			Perf. bottom


CASING CEMENTED _____ SIZE _____ No. Ft. _____ Date _____

COAL WAS ENCOUNTERED AT 91 FEET 96 INCHES

_____ FEET _____ INCHES _____ FEET _____ INCHES

_____ FEET _____ INCHES _____ FEET _____ INCHES

Formation	Color	Hard or Soft	Top	Bottom	Oil, Gas or Water	Depth Found	Remarks
Surface			0	20	Gas in Big	Injun 1227'	
Sand & Slate			25	91			
Coal			91	99			
Sand & Slate			99	470	<u>FINAL OPEN FLOW - 497 M</u>		
Salt Sand			470	845	<u>48 Hr. R.P. 515#</u>		
Big Lime			1000	1200			
Injun			1220	1235			
Berea			1768	1783			
Total depth			2005'				



10/27/2023


STATE OF WEST VIRGINIA
DEPARTMENT OF MINES
OIL AND GAS DIVISION

INSPECTOR'S WELL REPORT

Permit No. Way-1460R

Oil or Gas Well _____
(KIND)

Company <u>U.F.M. Co.</u>	CASING AND TUBING	USED IN DRILLING	LEFT IN WELL	PACKERS
	Address <u>Charleston, W.Va.</u>	Size		
Farm <u>U.F.M. Co. Tr. #1</u>	16			Size of _____
Well No. <u>2060</u>	13			Depth set _____
District <u>Mount</u> County <u>Wayne</u>	10			Perf. top _____
Drilling commenced <u>11-5-63</u>	8 1/4			Perf. bottom _____
Drilling completed _____ Total depth _____	6 3/8			Perf. top _____
Date shot _____ Depth of shot _____	5 3/16			Perf. bottom _____
Initial open flow _____ /10ths Water in _____ Inch	3			Liners Used _____
Open flow after tubing _____ /10ths Merc. in _____ Inch	2			Perf. top _____
Volume _____ Cu. Ft.				Perf. bottom _____
Rock pressure _____ lbs. _____ hrs.				
Oil _____ bbls., 1st 24 hrs.				
Fresh water _____ feet _____ feet				
Salt water _____ feet _____ feet				



CASING CEMENTED _____ No. FT. _____ Date _____

COAL WAS ENCOUNTERED AT _____ FEET _____ INCHES

_____ FEET _____ INCHES _____ FEET _____ INCHES

_____ FEET _____ INCHES _____ FEET _____ INCHES

Drillers' Names _____

G.O. Toals _____ Cable _____

Remarks: This well had been plugged. Total depth 90- They have crooked hole & are trying to straighten up said hole.

11-12-63
DATE

K.C. Butcher
DISTRICT WELL INSPECTOR
10/27/2023

STATE OF WEST VIRGINIA
DEPARTMENT OF MINES
OIL AND GAS DIVISION

INSPECTOR'S WELL REPORT

Permit No. _____

Oil or Gas Well _____
(KIND)

		CASING AND TUBING	USED IN DRILLING	LEFT IN WELL	PACKERS
Company _____		Size			Kind of Packer _____
Address _____		16			
Farm _____		13			
Well No. _____		10			Size of _____
District _____ County _____		8 1/4			
Drilling commenced _____		6 5/8			Depth set _____
Drilling completed _____ Total depth _____		5 3/16			
Date shot _____ Depth of shot _____		3			Perf. top _____
Initial open flow _____ /10ths Water in _____ Inch		2			Perf. bottom _____
Open flow after tubing _____ /10ths Merc. in _____ Inch		Liners Used			Perf. top _____
Volume _____ Cu. Ft.					Perf. bottom _____
Rock pressure _____ lbs. _____ hrs.		CASING CEMENTED _____ SIZE _____ No. FT. _____ Date _____			
Oil _____ bbls., 1st 24 hrs.		COAL WAS ENCOUNTERED AT _____ FEET _____ INCHES			
Fresh water _____ feet _____ feet		_____ FEET _____ INCHES _____ FEET _____ INCHES			
Salt water _____ feet _____ feet		_____ FEET _____ INCHES _____ FEET _____ INCHES			

Drillers' Names _____

Remarks:

DATE

DISTRICT WELL INSPECTOR

10/27/2023

STATE OF WEST VIRGINIA
DEPARTMENT OF MINES
OIL AND GAS DIVISION

INSPECTOR'S WELL REPORT

Permit No. _____

Oil or Gas Well _____
(KIND)

	CASING AND TUBING	USED IN DRILLING	LEFT IN WELL	PACKERS
Company _____	Size			
Address _____	16			Kind of Packer _____
Farm _____	13			
Well No. _____	10			Size of _____
District _____ County _____	8 1/4			
Drilling commenced _____	6 5/8			Depth set _____
Drilling completed _____ Total depth _____	5 3/16			
Date shot _____ Depth of shot _____	3			Perf. top _____
Initial open flow _____ /10ths Water in _____ Inch	2			Perf. bottom _____
Open flow after tubing _____ /10ths Merc. in _____ Inch	Liners Used			Perf. top _____
Volume _____ Cu. Ft.				Perf. bottom _____
Rock pressure _____ lbs. _____ hrs.	CASING CEMENTED _____ SIZE _____ No. FT. _____ Date _____			
Oil _____ bbls., 1st 24 hrs.	COAL WAS ENCOUNTERED AT _____ FEET _____ INCHES			
Fresh water _____ feet _____ feet	_____ FEET _____ INCHES _____ FEET _____ INCHES			
Salt water _____ feet _____ feet	_____ FEET _____ INCHES _____ FEET _____ INCHES			

Drillers' Names _____

Remarks: _____

DATE _____

DISTRICT WELL INSPECTOR
10/27/2023

STATE OF WEST VIRGINIA
DEPARTMENT OF MINES
OIL AND GAS DIVISION

INSPECTOR'S PLUGGING REPORT

Permit No. Way-26 Well No. 2060
 COMPANY United Fuel Gas Co. ADDRESS 1273 Charleston St. W.V.
 FARM U.S. mine DISTRICT Grant COUNTY Wayne

Filling Material Used Clay - Cement - Stone

Liner	Location	Amount	Packer	Location
PLUGS USED AND DEPTH PLACED			BRIDGES	CASING AND TUBING
CEMENT-THICKNESS	WOOD-SIZE	LEAD	CONSTRUCTION-LOCATION	RECOVERED SIZE LOST
				800' 7"
				1126' 5 3/16"
			10" x 8" not visible,	

Drillers' Names John McCallister - Clyde Satterfield

Remarks: Well completed no changes made in work order, all 5 3/16" pipe out, all 7" pipe out, approx 800 feet record shows 400'

1-6-56 I hereby certify I visited the above well on this date.
DATE

O.C. Allen
 DISTRICT WELL INSPECTOR
 10/27/2023

STATE OF WEST VIRGINIA
DEPARTMENT OF MINES
OIL AND GAS DIVISION

INSPECTOR'S WELL REPORT

Permit No. _____

Oil or Gas Well _____
(KIND)

		CASING AND TUBING	USED IN DRILLING	LEFT IN WELL	PACKERS
Company _____		Size			
Address _____		16			Kind of Packer _____
Farm _____		13			
Well No. _____		10			Size of _____
District _____ County _____		8 1/4			
Drilling commenced _____		6 5/8			Depth set _____
Drilling completed _____ Total depth _____		5 3/16			
Date shot _____ Depth of shot _____		3			Perf. top _____
Initial open flow _____ /10ths Water in _____ Inch		2			Perf. bottom _____
Open flow after tubing _____ /10ths Merc. in _____ Inch		Liners Used			Perf. top _____
Volume _____ Cu. Ft.					Perf. bottom _____
Rock pressure _____ lbs. _____ hrs.		CASING CEMENTED _____ SIZE _____ No. FT. _____ Date _____			
Oil _____ bbls., 1st 24 hrs.		COAL WAS ENCOUNTERED AT _____ FEET _____ INCHES			
Fresh water _____ feet _____ feet		_____ FEET _____ INCHES _____ FEET _____ INCHES			
Salt water _____ feet _____ feet		_____ FEET _____ INCHES _____ FEET _____ INCHES			

Drillers' Names _____

Remarks: _____

DATE

DISTRICT WELL INSPECTOR

10/27/2023

PROPOSED MANNER OF PLUGGING AND FILLING WELL

(REQUIRED BY RULES AND REGULATIONS)

WEST VIRGINIA DEPARTMENT OF MINES

OIL AND GAS DIVISION

WORK ORDER

Well to be plugged and filled as follows:

First bridge tobe set at 1748' - 20' above
Berea Sand - suitable fill to 1700' & plugs

Bridge hole at 1200'
Put 2 sacks cement on top of bridge
Mud & Clay 1200' - 1156'
Pull 5 1/2" Casing set at 1126'
Lift 6-5/8" Casing to 400'
Mud & Clay 1156' - 980' (20' above Big Lime)
Cement 980' - 970'
Crushed stone 970' - 960'
Mud & Clay 960' - 450' (20' above Salt Sand)
Cement 450' - 440'
Crushed stone 440' - 430'
Pull balance of 6-5/8" Casing
Mud & Clay 430' - 100'
Pull 8-1/4" Casing 80'
Pull 10" Casing 77'
Mud & Clay 100' - 3'
Cement 3' to surface

Erect monument as prescribed by law.

To the Department of Mines
Coal Owner or Operator,
Lease or Property Owner.

Gentlemen:

This "work order" is submitted for your approval and concurrence and unless notified of your disapproval or non-concurrence, the undersigned will proceed with the plugging and filling of said well in the above described manner on the date stated in the notice of intention to plug and abandon the said well on opposite side of this sheet.

Very truly yours,

UNITED FUEL GAS COMPANY

Well Operator.

No objections have been filed by the coal owner or coal operator, or any available adjacent lease or property owners or interposed by the Department of Mines to the manner herein described for the plugging and filling of the well above mentioned. Therefore, the same is hereby approved this

5th day of December, 1955, 19__

DEPARTMENT OF MINES
Oil and Gas Division

By: Chace

NOTE: This "work order" shall be filed in triplicate, one copy for the files of the Department of Mines; one to be approved or corrected and returned to the well operator as his authority for plugging said well; and one for the well inspector.

10/27/2023



STATE OF WEST VIRGINIA
DEPARTMENT OF MINES
OIL AND GAS DIVISION

NOTICE OF INTENTION TO PLUG AND ABANDON WELL
(REQUIRED BY SECTION 9, ARTICLE 4, CHAPTER 22 OF THE CODE)

To THE DEPARTMENT OF MINES,
Charleston, W. Va.

UNITED FUEL GAS COMPANY

Coal Operator or Coal Owner

Name of Well Operator

P.O. Box 1273 -
Charleston 25, W. Va.

Address

Complete Address

Coal Operator or Coal Owner

December 2, 19 55

WELL TO BE ABANDONED

Address

Grant District

United Fuel Gas Co.

Wayne County

Lease or Property Owner

Well No. 2060

38° 05'
82° 20'

Charleston, W. Va.

Address

U. F. G. Co. Min. Tr.

Farm

Inspector to be notified when work is to begin. O. C. ALLEN - TELEPHONE WAYNE,
89-J -- 24 HOURS IN ADVANCE OF PLUGGING DATE

Gentlemen:—

The undersigned well operator is about to abandon the above described well and will commence

the work of plugging and abandoning said well on the date inspector is notified (which date shall not be less than five days after the day on which this notice so mailed is received, or in due course should be received by the Department of Mines).


This notice is given you in order that your respective representatives may be present at the plugging and filling of said well. You are further notified that whether you are represented or not represented the undersigned will proceed on that date, or shortly thereafter, to plug and fill said well in the manner required by Section 10, Article 4, Chapter 22 of the Code and given in detail on the reverse side of this notice, in "Work Order."

This notice is being mailed by registered mail to each of you at the above addresses on the above date.

Very truly yours,

UNITED FUEL GAS COMPANY

Well Operator.



NOTE: Upon the abandonment of all wells drilled prior to June 1, 1929, a plat prepared by a registered engineer, showing the district and county in which the tract of land is located, the name and acreage of same, the names of the owners and adjacent tracts, and the location of the about to be abandoned well, determined by survey, and the courses and distances of such well from two permanent points or landmarks on said tract, shall be submitted with this notice.

NOTE: In case plugging is not commenced within four months from the above date, this permit shall expire and be of no further force or effect.

WAY-26

PERMIT NUMBER

(over)

10/27/2023

Branchland Dist

FORM OG-8

STATE OF WEST VIRGINIA
DEPARTMENT OF MINES
OIL AND GAS DIVISION

AFFIDAVIT OF PLUGGING AND FILLING WELL

AFFIDAVIT SHOULD BE MADE IN TRIPLICATE, ONE COPY MAILED TO THE DEPARTMENT, ONE COPY TO BE RETAINED BY THE WELL OPERATOR AND THE THIRD COPY (AND EXTRA COPIES IF REQUIRED) SHOULD BE MAILED TO EACH COAL OPERATOR AT THEIR RESPECTIVE ADDRESSES.

COAL OPERATOR OR OWNER	United Fuel Gas Co.	NAME OF WELL OPERATOR	United Fuel Gas Co.
ADDRESS	Charleston 25, W. Va.	COMPLETE ADDRESS	Charleston 25, W. Va.
COAL OPERATOR OR OWNER		WELL AND LOCATION	December 2, 1955
ADDRESS		District	Grant
LEASE OR PROPERTY OWNER	United Fuel Gas Co.	County	Wayne
ADDRESS	Charleston, W. Va.	Well No.	2060
		Farm	U. F. G. Co. Min. Tr.


STATE INSPECTOR SUPERVISING PLUGGING O. C. Allens, Wayne, W. Va. Ph. 89-J

AFFIDAVIT

STATE OF WEST VIRGINIA,
County of Wayne } SS:

John McCallister and Clyde Satterfield
being first duly sworn according to law depose and say that they are experienced in the work of plugging and filling oil and gas wells and were employed by Pack & Jackson, well operator, and participated in the work of plugging and filling the above well, that said work was commenced on the 28 day of December, 1955, and that the well was plugged and filled in the following manner:

SAND OR ZONE RECORD	FILLING MATERIAL	SIZE & KIND	CASING	
			CSG PULLED	CSG LEFT IN
FORMATION	First bridge set at 1748'--20' above Berea Sand--Filled to 1700' & plugs.			
	Bridged hole at 1200'			
	Put 2 sacks cement on top of bridge			
	Mud & Clay 1200' to 1156'	5 1/2" Casing	1126'	None
	Lifted 6-5/8" Casing to 400'			
	Mud & Clay 1156' to 980' (20' above Big Lime)	6-5/8" Csg.	980'	None
	Cement 980' to 970'			
	Crushed stone 970' to 960'			
	Mud & Clay 960' to 450' (20' above Salt Sand)			
	Cement 450' to 440'			
	Crushed stone 440' to 430'			
	Pulled balance of 6-5/8" Casing.			
	Mud & Clay 430' to 100'	8 1/2" Casing	80'	None
	Mud & Clay 100' to 3'	10" Casing	77'	None
	Cement 3' to surface.			



COAL SEAMS	DESCRIPTION OF MONUMENT
Erected monument as prescribed by law.	One piece of 7" Casing, 6' long letters on top U.F.G date January 6, 1956, Well #2060.
(NAME)	
(NAME)	
(NAME)	
(NAME)	

and that the work of plugging and filling said well was completed on the 6 day of January, 1956.

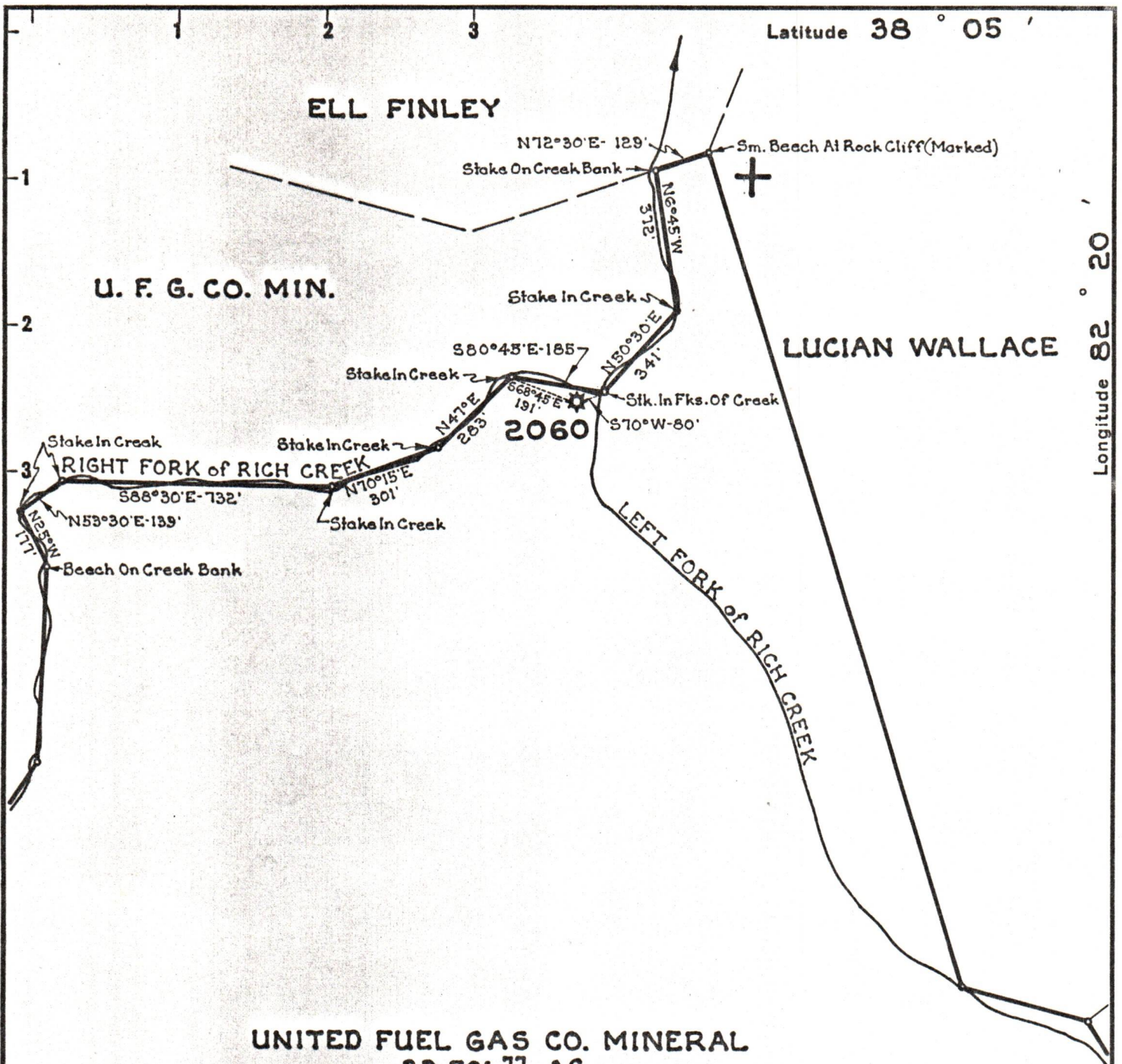
And further deponents saith not.

Sworn to and subscribed before me this 7 day of January, 1956.

My commission expires: 4-12-69

Clyde Satterfield
John McCallister 10/27/2023
Lloyd J. ...
Notary Public.

Permit No. WAY-26



UNITED FUEL GAS CO. MINERAL
39,501.77 AC

New Location..
 Drill Deeper.....
 Abandonment.....

*TO BE REDRILLED UNDER PERMIT
WAY-1460-R*

Company	UNITED FUEL GAS CO.
Address	CHARLESTON, W.VA.
Farm	UNITED FUEL GAS CO. MINERAL
Tract	1 Acres 39501.77 REF Lease No. 24689
Well (Farm) No.	Serial No. 2060
Elevation (Spirit Level)	695.0'
Quadrangle	WAYNE
County	WAYNE District GRANT
Engineer	<i>Hans Joachim</i>
Engineer's Registration No.	669
File No.	20-39 Drawing No.
Date	11-25-55 Scale 1"=400'

STATE OF WEST VIRGINIA
DEPARTMENT OF MINES
OIL AND GAS DIVISION
CHARLESTON

WELL LOCATION MAP
FILE NO. *WAY-26-A*

+ Denotes location of well on United States Topographic Maps, scale 1 to 62,500, latitude and longitude lines being represented by border lines as shown.

- Denotes one inch spaces on border line of original tracing.