



STATE OF WEST VIRGINIA
DEPARTMENT OF MINES
OIL AND GAS DIVISION

NOTICE OF PROPOSED LOCATION OF OIL AND GAS WELL

To THE DEPARTMENT OF MINES,
Charleston, W. Va.

NONE
COAL OPERATOR OR COAL OWNER

ADDRESS

COAL OPERATOR OR COAL OWNER

ADDRESS

ALEX E. BOOTH, % O.W. KEARNS
OWNER OF MINERAL RIGHTS

GLENN HAYES, W. Va.
ADDRESS

WEBSTER MYERS
NAME OF WELL OPERATOR

1614 - 7th Avenue, Huntington, W. Va.
COMPLETE ADDRESS

June 11, 1962
PROPOSED LOCATION

LINCOLN District

WAYNE County

Well No. 1 82° 25' E 752.0'
38° 05'
Alex E. Booth Farm
80.0 acres

GENTLEMEN:

The undersigned well operator is entitled to drill upon the above named farm or tract of land for oil and gas, having fee title thereto, (or as the case may be) under grant or lease dated April, 23, 1962, made by Alex E. Booth and Roxanna, to Webster Myers, and recorded on the 9 day of May 1962, in the office of the County Clerk for said County in Book 53, page 55.

The enclosed plat was prepared by a competent engineer and shows the proposed location of a well to be drilled for oil and gas by the undersigned well operator on the farm and in the Magisterial District and County above named, determined by survey and courses and distances from two permanent points, or land marks.

The undersigned well operator is informed and believes there are no coal operators operating beds of coal beneath said farm or tract of land on which said well is located, or within 500 feet of the boundaries of the same, who have mapped their workings and filed their maps as required by law, excepting the coal operators or coal owners (if any) above named as addressees.

The above named coal operators or coal owners (if any) are notified that any objections they may desire to make to such proposed location, or which they are required to make by Section 3 of said Code, if the drilling of a well at said proposed location will cause a dangerous condition in or about their respective coal mines, must be received by, or filed with the Department of Mines within ten* days from the receipt of a copy of this notice and accompanying plat by said Department. Said coal operators are further notified that forms for use in making such objections will be furnished to them by the Department of Mines promptly on request and that all such objections must set forth as definitely as is reasonably possible the ground or grounds on which such objections are based and indicate the direction and distance the proposed location should be moved to overcome same.

(The next paragraph is to be completed only in Department's copy.)

Copies of this notice and the enclosed plat were mailed by registered mail, or delivered to the above named coal operators or coal owners at their above shown respective address _____ day _____ before, or on the same day with the mailing or delivery of this copy to the Department of Mines at Charleston, West Virginia.


Very truly yours,

Webster Myers
WEBSTER MYERS
WELL OPERATOR

1614 - 7th Avenue
STREET

HUNTINGTON, W. Va.
CITY OR TOWN

West Virginia
STATE



Address of Well Operator }

10/27/2023

*Section 3 If no such objections be filed or be found by the department of mines, within said period of ten days from the receipt of said notice and plat by the department of mines, to said proposed location, the department shall forthwith issue to the well operator a drilling permit reciting the filing of such plat, that no objections have been made by the coal operators to the location, or found thereto by the department, and that the same is approved and the well operator authorized to proceed to drill at said location.

435

29



STATE OF WEST VIRGINIA
DEPARTMENT OF MINES
OIL AND GAS DIVISION

NOTICE OF PROPOSED LOCATION OF OIL AND GAS WELL

To the Department of Mines,
Charleston, W. Va.

NAME

WEBSTER MARRIS

COAL OPERATOR OR COAL OWNER

NAME OF WELL OPERATOR

ADDRESS

COMPLETE ADDRESS

1011 - 7th Avenue, Huntington, W. Va.

COAL OPERATOR OR COAL OWNER

PROPOSED LOCATION

June 11 1962

ADDRESS

DISTRICT

District

ALEX. E. BOOTH & O. W. KRAMER

COUNTY

County

OWNER OF MINERAL RIGHTS

Well No.

1011 - 7th Avenue, Huntington, W. Va.

ADDRESS

Town

CONTINUED

The undersigned well operator is entitled to drill upon the above named farm or tract of land for oil and gas having fee title thereto (or as the case may be) under grant or lease dated April 23, 1962 to

Alex. E. Booth and O. W. Kramer

Webster Marris

and recorded on the 9 day

of May 1962 in the office of the County Clerk for said County in

Book 23 page 22

The enclosed plat was prepared by a competent engineer and shows the proposed location of a well to be drilled for oil and gas by the undersigned well operator on the farm and in the Mineral District and County above named, determined by survey and courses and distances from two permanent points or land marks

The undersigned well operator is informed and believes there are no coal operators operating beds of coal beneath said farm or tract of land on which said well is located, or within 500 feet of the bounds of the same, who have mapped their workings and filed their maps as required by law excepting the coal operators or coal owners (if any) above named as addressees

The above named coal operators or coal owners (if any) are notified that any objections they may desire to make to such proposed location, or which they are required to make by Section 3 of said Code, if the drilling of a well at said proposed location will cause a dangerous condition in or about their respective coal mines, must be received by or filed with the Department of Mines within ten days from the receipt of a copy of this notice and accompanying plat by said Department. Said coal operators are further notified that forms for use in making such objections will be furnished to them by the Department of Mines promptly on request and that all such objections must set forth as definitely as is reasonably possible the grounds or grounds on which such objections are based and indicate the direction and distance the proposed location should be moved to overcome same.

(The next paragraph is to be completed only in Department's copy.)
Copies of this notice and the enclosed plat were mailed by registered mail, or delivered to the above named coal operators or coal owners at their above shown respective addresses _____ days before or on the same day with the mailing or delivery of this copy to the Department of Mines at Charleston, West Virginia.

Very truly yours,

Webster Marris
WEBSTER MARRIS
WELL OPERATOR

1011 - 7th Avenue

Address

of


Well Operator

HUNTINGTON

CITY OF TOWNS

West Virginia

STATE



10/27/2023

*Section 3. If no such objections be filed or be found by the department of mines within said period of ten days from the receipt of said notice and plat by the department of mines for said proposed location, the hearing shall forthwith issue to the well operator a drilling permit locating the mine of such plat that no objections have been made by the coal operators to the location, or local parties by the department, and that the same is approved and the well operator authorized to proceed to drill at said location.

Permit Number WVA-1482

A-10

June 29, 1962
"Centennial '63"

Mr. Webster Myers
1614 - 7th Avenue
Huntington, West Virginia

Dear Mr. Myers:

Enclosed is Permit WAY-1425 for drilling Well No. 1 on Alex E. Booth Lease, Lincoln District, Wayne County.

Please post one copy of permit at the well site and send us two copies of the well record when drilling is completed.

Please refer to directive regarding casing of oil and gas wells sent you previously.

Very truly yours,

Executive Secretary
OIL AND GAS DIVISION

GW;jb
enclosure

cc: Mr. Kenneth E. Butcher, Inspector

Mr. R. C. Tucker, Assistant State
Geologist

bc: Mr. C. E. Roberts, Deputy
Securities Commissioner

10/27/2023



STATE OF WEST VIRGINIA
DEPARTMENT OF MINES
OIL AND GAS DIVISION

Quadrangle Wayne

Permit No. Way-1435

WELL RECORD

Oil or Gas Well Gas
(KIND)

Company WEBSTER MYERS
Address 1614 - 7th Ave.
Farm Alex E. Booth Acres 80
Location (waters) Lost Creek of Tug River
Well No. 1 Elev. 752.0'
District Lincoln County Wayne
The surface of tract is owned in fee by John Branham
Address Glen Hayes, W. Va
Mineral rights are owned by Alex E. Booth
Huntington, W. Va Address _____
Drilling commenced June 6, 1962
Drilling completed July 12, 1962
Date Shot _____ From _____ To _____
With _____
Open Flow /10ths Water in _____ Inch
/10ths Merc. in _____ Inch
Volume _____ Cu. Ft.
Rock Pressure _____ lbs. _____ hrs.
Oil _____ bbls., 1st 24 hrs.
WELL ACIDIZED _____

Casing and Tubing	Used in Drilling	Left in Well	Packers
Size			Kind of Packer
16			
13			
10	15	15	Size of
8 1/4	125	125	
6 5/8	1141		Depth set
5 3/16			
3 4"		1400	Perf. top 1371
2 1"		1400	Perf. bottom 1379
Liners Used			Perf. top _____
			Perf. bottom _____

CASING CEMENTED 4" SIZE 170 No. Ft. July 7, 1962
Perforated 1371 to 1379 with 18 holes

COAL WAS ENCOUNTERED AT _____ FEET _____ INCHES
_____ FEET _____ INCHES _____ FEET _____ INCHES
_____ FEET _____ INCHES _____ FEET _____ INCHES


WELL FRACTURED 30,000 # 20/40 Sand, 250 Gal. Dowell X, 250 Gal. Mud Acid, 100 Gal. J98, 250, Gal. J84, and 5 Gal. Deterger.

RESULT AFTER TREATMENT Before Treatment 0, After Treatment 1, 300,000 mcf.

ROCK PRESSURE AFTER TREATMENT 560# - 24 hrs.

Fresh Water _____ Feet Salt Water _____ Feet

Formation	Color	Hard or Soft	Top	Bottom	Oil, Gas or Water	Depth	Remarks
Surface			0	10			
Sand				40			
Slate				60			
Sand				180			
Slate				195			
Broken Sand				264			
Sand				300			
Slate				370			
Sand				522			
Slate				650			
Sand				735			
Water Sand				805	water		Hole full
Slate				820			
Sand				985			
Slate				1087			
Sandy Lime				1095			
Slate				1135			
Little Lime				1150			
Big Lime				1330			
Injun Sand				1400	Gas		Show
Slate & T. D.				1407			



1.0 API well number: (If not available, leave blank. 14 digits.)	<u>47-099-02-1435-0000</u>			
2.0 Type of determination being sought: (Use the codes found on the front of this form.)	<u>108</u> Section of NGPA	<u>Stripper</u> Category Code		
3.0 Depth of the deepest completion location: (Only needed if sections 103 or 107 in 2.0 above.)	<u>1407</u> feet			
4.0 Name, address and code number of applicant: (35 letters per line maximum. If code number not available, leave blank.)	<u>Franklin Adkins</u> Name		<u>000131</u> Seller Code	
	<u>P. O. Box 68</u> Street			
	<u>Ona, W. Va.</u> City	State	<u>25545</u> Zip Code	
5.0 Location of this well: [Complete (a) or (b).] (a) For onshore wells (35 letters maximum for field name.)	<u>Lincoln District</u> Field Name		<u>W. Va.</u> State	
	<u>Wayne</u> County			
(b) For OCS wells:	Area Name		Block Number	
	Date of Lease: Mo. Day Yr.		OCS Lease Number	
(c) Name and identification number of this well: (35 letters and digits maximum.)	<u>Booth #1</u>			
(d) If code 4 or 5 in 2.0 above, name of the reservoir: (35 letters maximum.)	<u>Injun Sand</u>			
6.0 (a) Name and code number of the purchaser: (35 letters and digits maximum. If code number not available, leave blank.)	<u>Industrial Gas Corp.</u> Name		<u>009253</u> Buyer Code	
(b) Date of the contract:	<u>9/11/83</u> Mo. Day Yr.			
(c) Estimated annual production:	<u>3,600</u> MMcf.			
	(a) Base Price (\$/MMBTU)	(b) Tax	(c) All Other Prices [Indicate (+) or (-).]	(d) Total of (a), (b) and (c)
7.0 Contract price: (As of filing date. Complete to 3 decimal places.)	<u>3.066</u>	<u>3525</u>	<u>4599</u>	<u>3878</u>
8.0 Maximum lawful rate: (As of filing date. Complete to 3 decimal places.)	<u>3.066</u>	<u>3525</u>	<u>4599</u>	<u>3878</u>
9.0 Person responsible for this application:	<u>Franklin Adkins</u> Name		<u>Agent</u> Title	
Agency Use Only	<u>Franklin Adkins</u> Signature			
Date Received by Juris. Agency <u>AUG 26 1981</u>	<u>Aug. 21, 1981</u> Date Application is Completed		<u>304 7433843</u> Phone Number	
Date Received by FERC				

DIVISION OF MINING

10/27/2023

DEC 1 1981

PARTICIPANTS:

DATE: _____

BUYER-SELLER CODE

WELL OPERATOR: Franklin Adkins

000131

FIRST PURCHASER: Industrial Gas Corp

009283

OTHER: _____

W. Va. Department of Mines, Oil & Gas Division
 WELL DETERMINATION FILE NUMBER
81-08-26-108-099-1435
 Use Above File Number on all Communications
 Relating to Determination of this Well

Checked - MLO

Qualifies J. G. Huggins

CHECK EACH ITEM AS COMPLETE OR NOTE WHAT IS MISSING

ITEM NO.

- 1. FERC -121 Items not completed - Line No. _____
- 2. IV-1 Agent Franklin Adkins
- 3. IV-2 Well Permit _____
- 4. IV-6 Well Plat
- 5. IV-35 Well Record Drilling Deepening
- 6. IV-36 Gas-Oil Test: Gas Only Was Oil Produced? Ratio
- 7. IV-39 Annual Production 1 years
- 8. IV-40 90 day Production 91 Days off line: _____
- 9. IV-48 Application for certification. Complete?
- 10-17. IV Form 51 - 52 - 53 - 54 - 55 - (56) - 57 - 58 Complete? Affidavit Signed
- 18-28. Other: Survey _____ Logs _____ Geological Charts _____
 Structure Map _____ 1: 4000 Map _____ Well Tabulations _____
 Gas Analyses _____
- (5) Date commenced: 6-6-62 Date completed 7-12-62 Deepened
- (5) Production Depth: 1400
- (5) Production Formation: Injun
- (5) Final Open Flow: 13 MMCF
- (5) After Frac. R. P. 560 #
- (6) Other Gas Test: _____
- (7) Avg. Daily Gas from Annual Production: 365 = MCF No Oil
- (8) Avg. Daily Gas from 90-day ending w/1-120 days 91 = MCF No Oil
- (8) Line Pressure: 60 # PSIG from Daily Report
- (5) Oil Production: - From Completion Report -
- 10-17. Does lease inventory indicate enhanced recovery being done No
- 10-17. Is affidavit signed? Notarized? **10/27/2023**
- Does official well record with the Department confirm the submitted information? yes
- Additional information _____ Does computer program confirm? _____
- Was Determination Objected to _____ By Whom? _____

Describe the search made of any records listed above:

Records are in our files.

Are you aware of any other information which would tend to be inconsistent with the information specified above? Yes No X. If yes, indicate the type and source of the information.

AFFIDAVIT

I, Franklin Adkins, having been first sworn according to law, state that I have caused to be made a diligent search of those records hereinbefore indicated in the manner herein described, that the information contained in this document is true and accurate and that on the basis of the records and examinations hereinbefore described, and to the best of my information, knowledge and belief, the well for which this certification is sought qualifies as a stripper well.

Franklin Adkins

STATE OF WEST VIRGINIA,

COUNTY OF Cabell, TO WIT:

I, Kenneth Davis, a Notary Public in and for the state and county aforesaid, do certify that Franklin Adkins, whose name is signed to the writing above, bearing date the 21 day of August, 1981, has acknowledged the same before me, in my county aforesaid

Given under my hand and official seal this 21 day of August, 1981.

My term of office expires on the 4 day of June, 1983.

Kenneth Davis
Notary Public

(NOTARIAL SEAL)

10/27/2023

STATE OF WEST VIRGINIA
DEPARTMENT OF MINES, OIL AND GAS DIVISION

Date August 21, 1981

Operator's Well No. Booth #1
API Well No. 47 - 099-02-1435 - 0000
State County Permit

WELL CLASSIFICATION FORM

STRIPPER GAS WELL

NGPA Section 108

DESIGNATED AGENT Franklin Adkins

ADDRESS P. O. Box 68
Ona, W. Va. 25545

WELL OPERATOR Franklin Adkins

ADDRESS P. O. Box 68
Ona, W. Va.

LOCATION: Elevation 752

Watershed Lost Creek

Dist. Lincoln County Wayne Quad Radnor

GAS PURCHASER Industrial Gas Corp.

ADDRESS P. O. Box 1473
Charleston, W. Va. 25325

Gas Purchase Contract No.

Meter Chart Code 489

Date of Contract 9-11-1963

* * * * *

Provide a complete inventory of the lease and production equipment used for the well for the previous 24 months or, if less than 24 months, the period the well has been in production. Include a complete list of equipment or processes used in connection with recognized enhanced recovery techniques during completion or production. (Attach separate sheets, if necessary.)

1 1/2 Inch Casing, 1x2 Inch Swedge, 2x1 Inch , 2 Inch Valves, 2 Inch unions, drips.
(Standard well Head and Connections)

List all records reasonably available to you which contain information relevant to a determination of eligibility (including production records, B&O Tax Records and royalty payment records) and indicate the location of such records:

Production records. 1614-7th Ave, Huntington, W. Va.

10/27/2023

IV-39-WC

STATE OF WEST VIRGINIA
DEPARTMENT - MINES
DIVISION - OIL AND GAS

YEAR 1980

REPORT OF MONTHLY PRODUCTION
GAS VOLUMES IN MCF @ 14.73
OIL IN BARRELS @ 60 DEGREES

OPERATOR Franklin Adkins

API 099-1435 FARM	Booth #1	COUNTY	Wayne	AVG. FLOW PRESSURE	60	SHUT-IN PRESSURE	N/A	TOTALS		
GAS MCF	---	---	---	203	273	306	236	237	3/5	1570
OIL BBL	J-0	F-0	M-0	A-0	S-0	0-0	N-0	0-0	D-0	0
DAYS ON LINE	---	---	---	31	31	30	31	30	31	184

YEAR 1981

API 099-1435 FARM	Booth #1	COUNTY	Wayne	AVG. FLOW PRESSURE	60	SHUT-IN PRESSURE	N/A	TOTALS		
GAS MCF	268	219	248	214	192	249	---	---	---	1390
OIL BBL	J-0	F-0	M-0	A-0	0-0	J-0	S-0	0-0	N-0	0
DAYS ON LINE	31	28	31	30	31	30	---	---	---	181

SUMMARIZATION SCHEDULE
Section 271.804 (b)

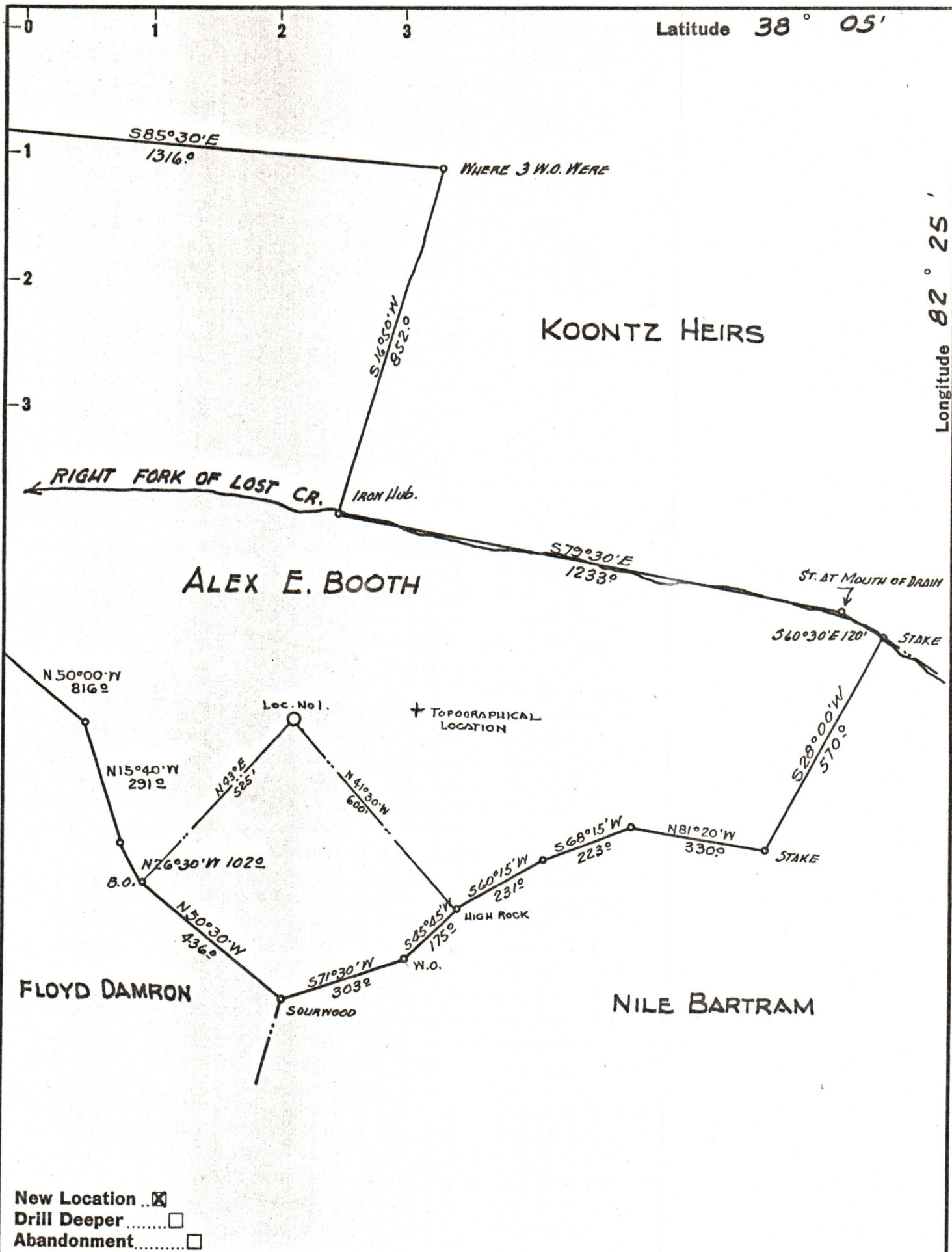
In accordance with Section 271.804 (b) please list all other wells which are to be used in determining this well classification under Part 271 Subpart H.

API NUMBERS

10/27/2023

Latitude 38° 05'

Longitude 82° 25'



New Location
 Drill Deeper
 Abandonment

Company WEBSTER MYERS
 Address HUNTINGTON, W. VA.
 Farm ALEX E. BOOTH
 Tract _____ Acres 80.0 Lease No. _____
 Well (Farm) No. 1 Serial No. _____
 Elevation (Spirit Level) 752.0
 Quadrangle WAYNE, W. VA.
 County WAYNE District LINCOLN
 Engineer Robert Wallace Jr.
 ENGR. LAW. CO. KY.
 Engineer's Registration No. _____
 File No. _____ Drawing No. 1962-20
 Date JUNE 11, 1962 Scale 1" = 300'

STATE OF WEST VIRGINIA
 DEPARTMENT OF MINES
 OIL AND GAS DIVISION
 CHARLESTON

WELL LOCATION MAP
 FILE NO. WAY-1438 10/27/2023

+ Denotes location of well on United States Topographic Maps, scale 1 to 62,500, latitude and longitude lines being represented by border lines as shown.
 - Denotes one inch spaces on border line of original tracing.