







DEPARTMENT OF THE INTERIOR  
BUREAU OF LAND MANAGEMENT  
OFFICE OF THE ASSISTANT SECRETARY

NOTICE OF PROPOSED LOCATION OF OIL AND GAS WELLS

For the Department of the Interior  
Washington, D.C.

Clifford Mills  
Wayne, W. Va.  
Fred and Carl Thompson  
Wayne, W. Va.  
not operated

May 28th 1962

Butler

Wayne

P-1

Fred and Carl Thompson

Fred and Carl Thompson

Wayne, W. Va.  
Fred and Carl Thompson

Fred and Carl Thompson

May 8th, 1962

10th

R. H. Adams Assigned to Clifford Mills

May, 1962

10 249

Clifford Mills

Wayne

West Virginia



10/27/2023

A-10

February 20, 1963  
"Centennial Year"

Mr. Clifford Mills  
Wayne  
West Virginia

Dear Mr. Mills:

Enclosed is Permit to abandon Well No. 1  
on the Fred and Opal Thompson 128-acre Tract, Butler  
District, Wayne Courty.

We are returning your map for the Fred  
and Opal Thompson Well No. 1 drilled on four acres.  
This refers to your Permit WAY-1323 and apparently  
is not for the well you are now plugging.

Yours very truly,

Assistant Director  
OIL AND GAS DIVISION

MG/sm  
Enclosure

cc: Mr. Kenneth Butcher, Inspector

10/27/2023



May 24, 1962  
"Centennial '63"

*Info  
Way 1391*

Mr. Clifford Mills  
Wayne  
West Virginia

Dear Mr. Mills:

We are returning your applications for your signature  
for the following well:

<u>WELL NO.</u>	<u>FARM</u>	<u>DISTRICT</u>	<u>COUNTY</u>
F - 1	M. H. Perry	Lincoln	Wayne
F - 1	Fred and Opal Thompson	Butler	Wayne

Please return the signed applications as soon as  
possible.

Very truly yours,

Assistant Director  
OIL AND GAS DIVISION

MG/jb

Enclosure - 2

*Way - 1429*





STATE OF WEST VIRGINIA  
 DEPARTMENT OF MINES  
 CHARLESTON

June 4, 1962  
 "Centennial '63"

C  
O  
P  
Y

Mr. Clifford Mills  
 Wayne  
 West Virginia

Dear Mr. Mills:

Enclosed are permits for drilling the following wells:

<u>PERMIT NO.</u>	<u>WELL NO.</u>	<u>FARM</u>	<u>DISTRICT</u>	<u>COUNTY</u>
WAY-1428	F-1	M. H. Perry	Lincoln	Wayne
WAY-1429	F-1	Fred & Opal Thompson	Butler	Wayne

Please post one copy of the permits at the well site and send us two copies of the well record when drilling is completed.

Please refer to directive regarding casing of oil and gas wells sent you previously.

Very truly yours,

Assistant Director  
 OIL AND GAS DIVISION

MG/jb  
 enclosure

cc: Mr. Kenneth E. Butcher, Inspector

Mr. R. C. Tucker, Assistant State  
 Geologist

bc: Mr. C. E. Roberts, Deputy  
 Securities Commissioner





STATE OF WEST VIRGINIA  
 DEPARTMENT OF MINES  
 CHARLESTON

June 4, 1962  
 "Cementation '62"

1070

COPY

Mr. Clifford Mills  
 Wayne  
 West Virginia  
 Dear Mr. Mills:

Enclosed are permits for drilling the following wells:

<u>PERMIT NO.</u>	<u>WELL NO.</u>	<u>FARM</u>	<u>DISTRICT</u>	<u>COUNTY</u>
WAY-1428	F-1	M. N. Perry	Lincoln	Wayne
WAY-1419	F-1	Fred & Gail Thompson	Butler	Wayne

Please post one copy of the permits at the well site and send us two copies of the well record when drilling is completed.

Please refer to directive regarding casing of old and gas wells sent you previously.

Very truly yours,

Assistant Director  
 OIL AND GAS DIVISION

Enclosure

cc: Mr. Kenneth E. Barber, Inspector  
 Mr. R. C. Tucker, Assistant State Geologist

cc: Mr. C. E. Roberts, Deputy  
 Securities Commissioner









STATE OF WEST VIRGINIA DEPARTMENT OF MINES OIL AND GAS DIVISION

B-1 Completed 5-8-63

WELL RECORD

Permit No. WAY 1429

Oil or Gas Well Oil (KIND)


Company Clifford Mills
Address Wayne, W. Va.
Farm Fred & Opal Thompson Acres 128
Location (waters) Greenbrier
Well No. 1 Elev. 725
District Butler County Wayne
The surface of tract is owned in fee by Fred & Opal Thompson
Mineral rights are owned by Drive, Toledo 9, Ohio Same
Address Same
Drilling commenced 7-10-62
Drilling completed 8-11-62
Date Shot 8-12-62 From 2028 To 2038
With Powder

Table with columns: Casing and Tubing, Used in Drilling, Left in Well, Packers. Includes rows for sizes 16, 13, 10, 8 1/4, 6 5/8, 5 3/16, 3, 2 and packer details like Kind of Packer, Size of, Depth set, Perf. top/bottom.

Open Flow /10ths Water in Inch
/10ths Merc. in Inch
Volume Cu. Ft.
Rock Pressure lbs. hrs.
Oil bbls., 1st 24 hrs.
Fresh water 80 feet feet
Salt water 867 feet feet

CASING CEMENTED SIZE No. Ft. Date
COAL WAS ENCOUNTERED AT FEET INCHES
FEET INCHES FEET INCHES
FEET INCHES FEET INCHES

Main stratigraphic log table with columns: Formation, Color, Hard or Soft, Top, Bottom, Oil, Gas or Water, Depth Found, Remarks. Lists formations from Surface to Shell with corresponding depths and characteristics.



10/27/2023







STATE OF WEST VIRGINIA  
DEPARTMENT OF MINES  
OIL AND GAS DIVISION

## INSPECTOR'S WELL REPORT

Permit No. \_\_\_\_\_

Oil or Gas Well \_\_\_\_\_  
(KIND)

	CASING AND TUBING	USED IN DRILLING	LEFT IN WELL	PACKERS
Company _____				
Address _____	Size			
Farm _____	16			Kind of Packer _____
Well No. _____	13			
District _____ County _____	10			Size of _____
Drilling commenced _____	8 1/4			
Drilling completed _____ Total depth _____	6 5/8			Depth set _____
Date shot _____ Depth of shot _____	5 3/16			
Initial open flow _____ /10ths Water in _____ Inch	3			Perf. top _____
Open flow after tubing _____ /10ths Merc. in _____ Inch	2			Perf. bottom _____
Volume _____ Cu. Ft.	Liners Used			Perf. top _____
Rock pressure _____ lbs. _____ hrs.				Perf. bottom _____
Oil _____ bbls., 1st 24 hrs.	CASING CEMENTED _____ SIZE _____ No. FT. _____ Date _____			
Fresh water _____ feet _____ feet	COAL WAS ENCOUNTERED AT _____ FEET _____ INCHES			
Salt water _____ feet _____ feet	_____ FEET _____ INCHES _____ FEET _____ INCHES			
	_____ FEET _____ INCHES _____ FEET _____ INCHES			

Drillers' Names \_\_\_\_\_

Remarks: \_\_\_\_\_

DATE \_\_\_\_\_

DISTRICT WELL INSPECTOR  
**10/27/2023**







STATE OF WEST VIRGINIA  
DEPARTMENT OF MINES  
OIL AND GAS DIVISION

## INSPECTOR'S WELL REPORT

Permit No. \_\_\_\_\_

Oil or Gas Well \_\_\_\_\_  
(KIND)

	CASING AND TUBING	USED IN DRILLING	LEFT IN WELL	PACKERS
Company _____	Size			Kind of Packer _____
Address _____	16			
Farm _____	13			Size of _____
Well No. _____	10			
District _____ County _____	8 1/4			Depth set _____
Drilling commenced _____	6 5/8			
Drilling completed _____ Total depth _____	5 3/16			Perf. top _____
Date shot _____ Depth of shot _____	3			
Initial open flow _____ /10ths Water in _____ Inch	2			Perf. bottom _____
Open flow after tubing _____ /10ths Merc. in _____ Inch	Liners Used _____			Perf. top _____
				Perf. bottom _____
Volume _____ Cu. Ft.	CASING CEMENTED _____ SIZE _____ No. FT. _____ Date _____			
Rock pressure _____ lbs. _____ hrs.	_____			
Oil _____ bbls., 1st 24 hrs.	COAL WAS ENCOUNTERED AT _____ FEET _____ INCHES			
Fresh water _____ feet _____ feet	_____ FEET _____ INCHES _____ FEET _____ INCHES			
Salt water _____ feet _____ feet	_____ FEET _____ INCHES _____ FEET _____ INCHES			

Drillers' Names \_\_\_\_\_

Remarks:

DATE

DISTRICT WELL INSPECTOR

10/27/2023







STATE OF WEST VIRGINIA  
DEPARTMENT OF MINES  
OIL AND GAS DIVISION

INSPECTOR'S WELL REPORT

Permit No. \_\_\_\_\_

Oil or Gas Well \_\_\_\_\_  
(KIND)

		CASING AND TUBING	USED IN DRILLING	LEFT IN WELL	PACKERS
Company _____		Size			Kind of Packer _____
Address _____		16			
Farm _____		13			
Well No. _____		10			Size of _____
District _____ County _____		8 1/4			
Drilling commenced _____		6 5/8			Depth set _____
Drilling completed _____ Total depth _____		5 3/16			
Date shot _____ Depth of shot _____		3			Perf. top _____
Initial open flow _____ /10ths Water in _____ Inch		2			Perf. bottom _____
Open flow after tubing _____ /10ths Merc. in _____ Inch		Liners Used _____			Perf. top _____
Volume _____ Cu. Ft.					Perf. bottom _____
Rock pressure _____ lbs. _____ hrs.		CASING CEMENTED _____ SIZE _____ No. FT. _____ Date _____			
Oil _____ bbls., 1st 24 hrs.		COAL WAS ENCOUNTERED AT _____ FEET _____ INCHES			
Fresh water _____ feet _____ feet		_____ FEET _____ INCHES _____ FEET _____ INCHES			
Salt water _____ feet _____ feet		_____ FEET _____ INCHES _____ FEET _____ INCHES			

Drillers' Names \_\_\_\_\_

Remarks: \_\_\_\_\_

DATE

DISTRICT WELL INSPECTOR  
10/27/2023







STATE OF WEST VIRGINIA  
DEPARTMENT OF MINES  
OIL AND GAS DIVISION

INSPECTOR'S WELL REPORT

Permit No. \_\_\_\_\_

Oil or Gas Well \_\_\_\_\_  
(KIND)

		CASING AND TUBING	USED IN DRILLING	LEFT IN WELL	PACKERS
Company _____		Size			
Address _____		16			Kind of Packer _____
Farm _____		13			
Well No. _____		10			Size of _____
District _____ County _____		8 1/4			
Drilling commenced _____		6 5/8			Depth set _____
Drilling completed _____ Total depth _____		5 3/16			
Date shot _____ Depth of shot _____		3			Perf. top _____
Initial open flow _____ /10ths Water in _____ Inch		2			Perf. bottom _____
Open flow after tubing _____ /10ths Merc. in _____ Inch		Liners Used			Perf. top _____
Volume _____ Cu. Ft.					Perf. bottom _____
Rock pressure _____ lbs. _____ hrs.		CASING CEMENTED _____ SIZE _____ No. FT. _____ Date _____			
Oil _____ bbls., 1st 24 hrs.		COAL WAS ENCOUNTERED AT _____ FEET _____ INCHES			
Fresh water _____ feet _____ feet		_____ FEET _____ INCHES _____ FEET _____ INCHES			
Salt water _____ feet _____ feet		_____ FEET _____ INCHES _____ FEET _____ INCHES			

Drillers' Names \_\_\_\_\_

Remarks:



DATE

DISTRICT WELL INSPECTOR

10/27/2023







STATE OF WEST VIRGINIA  
DEPARTMENT OF MINES  
OIL AND GAS DIVISION

INSPECTOR'S WELL REPORT


Permit No. \_\_\_\_\_

Oil or Gas Well \_\_\_\_\_  
(KIND)

		CASING AND TUBING	USED IN DRILLING	LEFT IN WELL	PACKERS
Company _____		Size			Kind of Packer _____
Address _____		16			
Farm _____		13			
Well No. _____		10			Size of _____
District _____ County _____		8 1/4			
Drilling commenced _____		6 5/8			Depth set _____
Drilling completed _____ Total depth _____		5 3/16			
Date shot _____ Depth of shot _____		3			Perf. top _____
Initial open flow _____ /10ths Water in _____ Inch		2			Perf. bottom _____
Open flow after tubing _____ /10ths Merc. in _____ Inch		Liners Used _____			Perf. top _____
					Perf. bottom _____
Volume _____ Cu. Ft.		CASING CEMENTED _____ SIZE _____ No. FT. _____ Date _____			
Rock pressure _____ lbs. _____ hrs.		_____			
Oil _____ bbls., 1st 24 hrs.		COAL WAS ENCOUNTERED AT _____ FEET _____ INCHES			
Fresh water _____ feet _____ feet		_____ FEET _____ INCHES _____ FEET _____ INCHES			
Salt water _____ feet _____ feet		_____ FEET _____ INCHES _____ FEET _____ INCHES			

Drillers' Names \_\_\_\_\_

Remarks: \_\_\_\_\_



DATE

DISTRICT WELL INSPECTOR

10/27/2023







STATE OF WEST VIRGINIA  
DEPARTMENT OF MINES  
OIL AND GAS DIVISION

INSPECTOR'S WELL REPORT


Permit No. \_\_\_\_\_

Oil or Gas Well \_\_\_\_\_  
(KIND)

	CASING AND TUBING	USED IN DRILLING	LEFT IN WELL	PACKERS
Company _____				
Address _____	Size			
Farm _____	16			Kind of Packer _____
Well No. _____	13			
District _____ County _____	10			Size of _____
Drilling commenced _____	8 1/4			
Drilling completed _____ Total depth _____	6 5/8			Depth set _____
Date shot _____ Depth of shot _____	5 3/16			
Initial open flow _____ /10ths Water in _____ Inch	3			Perf. top _____
Open flow after tubing _____ /10ths Merc. in _____ Inch	2			Perf. bottom _____
Volume _____ Cu. Ft.	Liners Used _____			Perf. top _____
Rock pressure _____ lbs. _____ hrs.				Perf. bottom _____
Oil _____ bbls., 1st 24 hrs.	CASING CEMENTED _____ SIZE _____ No. FT. _____ Date _____			
Fresh water _____ feet _____ feet	COAL WAS ENCOUNTERED AT _____ FEET _____ INCHES			
Salt water _____ feet _____ feet	_____ FEET _____ INCHES _____ FEET _____ INCHES			

Drillers' Names \_\_\_\_\_

Remarks: \_\_\_\_\_



DATE

DISTRICT WELL INSPECTOR

10/27/2023



13-9

PROPOSED MANNER OF PLUGGING AND FILLING WELL

(REQUIRED BY RULES AND REGULATIONS)

WEST VIRGINIA DEPARTMENT OF MINES

OIL AND GAS DIVISION

WORK ORDER

Well to be plugged and filled as follows:

2038	1900	Fill with clay
1900	1890	Neat Cement
1890	1885	Crushed Stone
1885	1598	Fill with clay
1598	1593	Crushed Stone
		Pull 7" Casing
900		Set Permanent Bridge
900	895	Neat Cement
895	890	Crushed Stone
890	800	Fill with clay
800	790	Neat Cement
327		Set permanent bridge
327	322	Neat Cement
322	318	Crushed Stone
		Pull 8" Casing
318	200	Fill with clay
200	190	Neat Cement
190	0	Fill with clay

Erect permanent monument in compliance with Rule 18, 1931 Regulations.

*January 4, 1963 amended and enclosed*

WORK ORDER INTERPOSED BY THE DEPARTMENT OF MINES:

Same as original to 318 feet

Fill with clay 318' to 273' - 30' below coal  
Neat cement 273' - to - 220' - 20' above coal  
5' crushed stone on cement  
Fill with clay to surface

To the Department of Mines  
Coal Owner or Operator,  
Lease or Property Owner.

Gentlemen:

This "work order" is submitted for your approval and concurrence and unless notified of your disapproval or non-concurrence, the undersigned will proceed with the plugging and filling of said well in the above described manner on the date inspector is notified after permit is issued.

Very truly yours,

Well Operator

No objections have been filed by the coal owner or coal operator, or any available adjacent lease or property owners or interposed by the Department of Mines to the manner herein described for the plugging and filling of the well above mentioned. Therefore, the same is hereby approved this

20th day of February, 1963.

DEPARTMENT OF MINES  
Oil and Gas Division

By: \_\_\_\_\_

NOTE: This "work order" shall be filed in triplicate, one copy for the files of the Department of Mines; one to be approved or corrected and returned to the well operator as his authority for plugging said well; and one for the well inspector.



B-8



STATE OF WEST VIRGINIA  
DEPARTMENT OF MINES  
OIL AND GAS DIVISION

NOTICE OF INTENTION TO PLUG AND ABANDON WELL

(REQUIRED BY SECTION 9, ARTICLE 4, CHAPTER 22 OF THE CODE)

TO THE DEPARTMENT OF MINES,  
Charleston, W. Va.

~~Fred & Opal Thompson~~  
Coal Operator

1902 Glencove Drive  
Toledo 9, Ohio  
Address

Coal Owner

Address

Same  
Lease or Property Owner

Address

Clifford Mills  
Name of Well Operator

Box 81 Wayne, W. Va.  
Complete Address

February 18, 1963  
Date

WELL TO BE ABANDONED

Butler District

Wayne County

Well No. 1

Fred & Opal Thompson # 1 Farm

RFD No. 1

Inspector to be notified Kenneth Butcher

City Barboursville Telephone RE 6-1933  
West Virginia

Gentlemen:— 24 HOURS IN ADVANCE OF PLUGGING

The undersigned well operator is about to abandon the above described well and will commence


the work of plugging and abandoning said well on the date inspector is notified (which date shall not be less than five days after the day on which this notice so mailed is received, or in due course should be received by the Department of Mines).

This notice is given you in order that your respective representatives may be present at the plugging and filling of said well. You are further notified that whether you are represented or not represented the undersigned will proceed on that date, or shortly thereafter, to plug and fill said well in the manner required by Section 10, Article 4, Chapter 22 of the Code and given in detail on the reverse side of this notice, in "Work Order."

This notice is being mailed by registered mail to each of you at the above addresses on the above date.

Very truly yours,

*Clifford Mills*  
Well Operator



NOTE: Upon the abandonment of any well drilled prior to June 1, 1929, a plat prepared by a registered engineer shall be filed with THREE COPIES OF APPLICATION, (OG-9) AND "WORK ORDER" AND TWO COPIES OF THE WELL RECORD, (OG-10). The map must show the district and county in which the tract of land is located, the name and acreage of same, the name or names of the owners and names of adjacent tracts and the location of the well to be abandoned, determined by survey with the courses and distances of such well from two permanent points or landmarks on said tract.

10/27/2023

NOTE: In case plugging is not commenced within four months from the date of permit, same shall expire and be of no further force or effect.

NOTE: PERMIT IS NOT TRANSFERABLE.

Way 1429 -P  
Permit Number

Way-1429-P



B-10  
FORM OG-8

STATE OF WEST VIRGINIA  
DEPARTMENT OF MINES  
OIL AND GAS DIVISION

AFFIDAVIT OF PLUGGING AND FILLING WELL

AFFIDAVIT SHOULD BE MADE IN TRIPPLICATE, ONE COPY MAILED TO THE DEPARTMENT, ONE COPY TO BE RETAINED BY THE WELL OPERATOR AND THE THIRD COPY (AND EXTRA COPIES IF REQUIRED) SHOULD BE MAILED TO EACH COAL OPERATOR AT THEIR RESPECTIVE ADDRESSES.

Fred & Opal Thompson  
COAL OPERATOR OR OWNER  
1902 Glencove Drive  
ADDRESS  
Toledo, Ohio  
COAL OPERATOR OR OWNER  
ADDRESS  
Same As Above  
LEASE OR PROPERTY OWNER  
ADDRESS

Clifford Mills  
NAME OF WELL OPERATOR  
P.O. Box 81- Wayne, W. Va.  
COMPLETE ADDRESS  
December 18, 1963 19  
WELL AND LOCATION  
Butler District  
Wayne County  
Well No. F-1  
Fred & Opal Thompson Farm


STATE INSPECTOR SUPERVISING PLUGGING Kenneth Butcher

AFFIDAVIT

STATE OF WEST VIRGINIA, }  
County of Wayne } SS:

Frank Maynard and Melvin Hayes  
being first duly sworn according to law depose and say that they are experienced in the work of plugging and filling oil and gas wells and were employed by Clifford Mills, well operator, and participated in the work of plugging and filling the above well, that said work was commenced on the \_\_\_\_\_ day of \_\_\_\_\_, 19\_\_\_\_\_, and that the well was plugged and filled in the following manner:

SAND OR ZONE RECORD	FILLING MATERIAL	PLUGS USED	CASING	
			CSG PULLED	CSG LEFT IN
FORMATION		SIZE & KIND		
2038-1900	Clay	10 in.	21'	None
1900-1890	Cement	8 5/8 in.	290'	
1890-1885	Stone			
1885-1598	Clay	7 in.	1568'	
1598-1593	Stone			
900	Bridge			
900-895	Cement			
895-890	Stone			
890-800	Clay			
800-790	Cement			
327	Bridge			
327-322	Cement			
322-318	Stone			
318-273	Clay			
273-220	Cement & Stone			
COAL SEAMS	Clay to surface			
(NAME)		DESCRIPTION OF MONUMENT		
(NAME)		Monument erected in compliance with rule 18, 1931 regulations.		
(NAME)				
(NAME)				



and that the work of plugging and filling said well was completed on the 8th. day of May, 19 63.

And further deponents saith not.

Sworn to and subscribed before me this 7 day of Jan, 1964.

My commission expires: June 12-1968

Melvin Hayes  
Frank Maynard 10/27/2023  
Clifford Mills  
Notary Public.

Permit No. WAY-1429



STATE OF OHIO  
DEPARTMENT OF REVENUE  
TOLSON AND ONE OTHER

STATEMENT OF RECEIPTS AND PAYMENTS

THIS STATEMENT IS MADE IN FULL PAYMENT OF THE TAXES DUE ON THE ABOVE PROPERTY AS LISTED IN THE RETURN FILED FOR THE YEAR 1903.

1905 Wheneve Drive  
Tolson, Ohio  
Fred & Opal Thompson  
December 1, 1903  
P.O. Box 81 - Reno, Va.  
Clifton Miller  
Butler

same as above  
Weyno  
1-1  
Fred & Opal Thompson  
Kenneth Euforner



Frank Hayward  
Lavinia Hayes  
Clifton Miller

and as from record

Item	Quantity	Unit	Value
Clay	2037-1500		
Gypsum	1700-1400		
Stone	1800-1800		
Clay	1800-1800		
Stone	1800-1800		
Brick	900-700		
Gypsum	900-700		
Stone	800-800		
Clay	800-800		
Gypsum	800-800		
Brick	381		
Gypsum	327-327		
Stone	327-318		
Clay	318-273		
Gypsum & Stone	273-270		
Clay to surface			

amount expended in con-  
struction with rule 10, 1901  
provisions.

1903  
1904  
1905  
1906  
1907  
1908  
1909  
1910  
1911  
1912  
1913  
1914  
1915  
1916  
1917  
1918  
1919  
1920  
1921  
1922  
1923  
1924  
1925  
1926  
1927  
1928  
1929  
1930  
1931  
1932  
1933  
1934  
1935  
1936  
1937  
1938  
1939  
1940  
1941  
1942  
1943  
1944  
1945  
1946  
1947  
1948  
1949  
1950  
1951  
1952  
1953  
1954  
1955  
1956  
1957  
1958  
1959  
1960  
1961  
1962  
1963  
1964  
1965  
1966  
1967  
1968  
1969  
1970  
1971  
1972  
1973  
1974  
1975  
1976  
1977  
1978  
1979  
1980  
1981  
1982  
1983  
1984  
1985  
1986  
1987  
1988  
1989  
1990  
1991  
1992  
1993  
1994  
1995  
1996  
1997  
1998  
1999  
2000  
2001  
2002  
2003  
2004  
2005  
2006  
2007  
2008  
2009  
2010  
2011  
2012  
2013  
2014  
2015  
2016  
2017  
2018  
2019  
2020  
2021  
2022  
2023

10/27/2023



STATE OF WEST VIRGINIA  
DEPARTMENT OF MINES  
OIL AND GAS DIVISION

INSPECTOR'S WELL REPORT

Permit No. Way-1429

Oil or Gas Well \_\_\_\_\_  
(KIND)

Company	CASING AND TUBING	USED IN DRILLING	LEFT IN WELL	PACKERS
<u>C. Clifford Mills</u>	Size			Kind of Packer _____
<u>Wayne, W. Va.</u>	16			
<u>Fred &amp; Opal Thompson</u>	13			
<u>F-1</u>	10	<u>21'</u>		Size of _____
<u>Butcher</u> County	8 1/4	<u>290'</u>		
Drilling commenced _____	6 5/8	<u>1568'</u>		Depth set _____
Drilling completed _____ Total depth _____	5 3/16			
Date shot _____ Depth of shot _____	3			Perf. top _____
Initial open flow _____ /10ths Water in _____ Inch	2			Perf. bottom _____
Open flow after tubing _____ /10ths Merc. in _____ Inch	Liners Used _____			Perf. top _____
Volume _____ Cu. Ft.				Perf. bottom _____
Rock pressure _____ lbs. _____ hrs.	CASING CEMENTED _____ SIZE _____ No. FT. _____ Date _____			
Oil _____ bbls., 1st 24 hrs.	COAL WAS ENCOUNTERED AT _____ FEET _____ INCHES			
Fresh water <u>80'</u> <u>4 barrels per hr.</u> feet feet	<u>No Coal</u> FEET INCHES FEET INCHES			
Salt water <u>867'</u> <u>hole full</u> feet feet	FEET INCHES FEET INCHES			

Drillers' Names Wilbur Mills

C. Clifford Mills

Remarks: depth 2038' still drilling Cable tools

8-21-62  
DATE



W. A. Butcher  
DISTRICT WELL INSPECTOR

10/27/2023







STATE OF WEST VIRGINIA  
DEPARTMENT OF MINES  
OIL AND GAS DIVISION

INSPECTOR'S WELL REPORT

Permit No. Way-1429

Oil or Gas Well Gas  
(KIND)

Company Address Farm Well No. District Drilling commenced Drilling completed Date shot Initial open flow Open flow after tubing Volume Rock pressure Oil Fresh water Salt water	CASING AND TUBING Size 16 13 10 8 1/4 6 5/8 5 3/16 3 2 Liners Used	USED IN DRILLING 21' 290' 1568'	LEFT IN WELL	PACKERS
				Kind of Packer Size of Depth set Perf. top Perf. bottom Perf. top Perf. bottom
<u>Clifford Mills</u> <u>Wayne, W. Va.</u> <u>Fred &amp; Opal Thompson</u> <u>Butter</u> County <u>Wayne</u> <u>July 10 - 62</u> <u>Aug 9, 62</u> Total depth <u>2038'</u> _____ _____ <u>10,000</u> /10ths Water in _____ Inch _____ _____ _____ <u>80 - 4</u> feet <u>10"</u> holes per hr. <u>867</u> feet <u>hole dull</u> feet				


CASING CEMENTED \_\_\_\_\_ SIZE \_\_\_\_\_ No. FT. \_\_\_\_\_ Date \_\_\_\_\_

COAL WAS ENCOUNTERED AT 57 FEET 60 INCHES  
242 FEET 243 INCHES  
\_\_\_\_\_ FEET \_\_\_\_\_ INCHES \_\_\_\_\_ FEET \_\_\_\_\_ INCHES

Drillers' Names W. C. Mills

Remarks: Creates allied drilling co  
Call tests

10-1-62  
DATE



W. E. Butcher  
DISTRICT WELL INSPECTOR

10/27/2023







STATE OF WEST VIRGINIA  
DEPARTMENT OF MINES  
OIL AND GAS DIVISION

INSPECTOR'S WELL REPORT


Permit No. Way-1429

Oil or Gas Well Gas  
(KIND)

Company C Clifford Mills  
 Address Wayne, WVA.  
 Farm Fred & opal Thompson  
 Well No. 1  
 District Butler County Wayne  
 Drilling commenced 7-10-62  
 Drilling completed 8-9-62 Total depth \_\_\_\_\_  
 Date shot 12-7-62 Depth of shot 2000'  
 Initial open flow \_\_\_\_\_/10ths Water in \_\_\_\_\_ Inch  
 Open flow after tubing \_\_\_\_\_/10ths Merc. in \_\_\_\_\_ Inch  
 Volume \_\_\_\_\_ Cu. Ft.  
 Rock pressure \_\_\_\_\_ lbs. \_\_\_\_\_ hrs.  
 Oil \_\_\_\_\_ bbls., 1st 24 hrs.  
 Fresh water \_\_\_\_\_ feet \_\_\_\_\_ feet  
 Salt water \_\_\_\_\_ feet \_\_\_\_\_ feet

CASING AND TUBING	USED IN DRILLING	LEFT IN WELL	PACKERS
Size			
16			Kind of Packer _____
13			
10			Size of _____
8 1/4			
6 5/8			Depth set _____
5 3/16			
3			Perf. top _____
2			Perf. bottom _____
Liners Used			Perf. top _____
			Perf. bottom _____

CASING CEMENTED \_\_\_\_\_ SIZE \_\_\_\_\_ No. FT \_\_\_\_\_ Date \_\_\_\_\_  
 COAL WAS ENCOUNTERED AT \_\_\_\_\_ FEET \_\_\_\_\_ INCHES  
 \_\_\_\_\_ FEET \_\_\_\_\_ INCHES  
 \_\_\_\_\_ FEET \_\_\_\_\_ INCHES



Drillers' Names Victor Mills TD 2038-

Contr. C Clifford Mills Cable Tools

Remarks: Mr. Mills is cleaning out on this well, may shoot again. No test on gas. This is a small co., he is trying to do work himself.

12-18-62  
DATE

H.C. Butcher  
DISTRICT WELL INSPECTOR

10/27/2023







