



STATE OF WEST VIRGINIA
DEPARTMENT OF MINES
OIL AND GAS DIVISION

NOTICE OF PROPOSED LOCATION OF OIL AND GAS WELL

To The DEPARTMENT OF MINES,
Charleston, W. Va.

NONE
COAL OPERATOR OR COAL OWNER

WEBSTER MYERS
NAME OF WELL OPERATOR

ADDRESS

1614 - 7th AVENUE, HUNTINGTON, W. VA.
COMPLETE ADDRESS

~~COAL OPERATOR OR COAL OWNER~~

APRIL 6, 1962

CHESLEY LYCAN & MRS. W. L. BURGESS
Circuit Judge ADDRESS 145 Lock Lane
Catlettsburg, Ky. Richmond, Va.

LINCOLN District

WAYNE County

OWNER OF MINERAL RIGHTS

Well No. 4 38° 05'
82° 25' E 805.0'

ADDRESS

JOHN Y. YORK Farm
170 Acres

GENTLEMEN:

The undersigned well operator is entitled to drill upon the above named farm or tract of land for oil and gas, having fee title thereto, (or as the case may be) under grant or lease dated 4/25/1953, made by C. LYCAN & MRS. W. L. BURGESS, to OWENS - ILLINOIS GLASS CO. & LIBBY OWENS FORD GLASS CO. and recorded on the 11 day of AUGUST 1953, in the office of the County Clerk for said County in Book 43, page 84.

The enclosed plat was prepared by a competent engineer and shows the proposed location of a well to be drilled for oil and gas by the undersigned well operator on the farm and in the Magisterial District and County above named, determined by survey and courses and distances from two permanent points, or land marks.

The undersigned well operator is informed and believes there are no coal operators operating beds of coal beneath said farm or tract of land on which said well is located, or within 500 feet of the boundaries of the same, who have mapped their workings and filed their maps as required by law, excepting the coal operators or coal owners (if any) above named as addressees.


The above named coal operators or coal owners (if any) are notified that any objections they may desire to make to such proposed location, or which they are required to make by Section 3 of said Code, if the drilling of a well at said proposed location will cause a dangerous condition in or about their respective coal mines, must be received by, or filed with the Department of Mines within ten* days from the receipt of a copy of this notice and accompanying plat by said Department. Said coal operators are further notified that forms for use in making such objections will be furnished to them by the Department of Mines promptly on request and that all such objections must set forth as definitely as is reasonably possible the ground or grounds on which such objections are based and indicate the direction and distance the proposed location should be moved to overcome same.

(The next paragraph is to be completed only in Department's copy.)

Copies of this notice and the enclosed plat were mailed by registered mail, or delivered to the above named coal operators or coal owners at their above shown respective address _____ day _____ before, or on the same day with the mailing or delivery of this copy to the Department of Mines at Charleston, West Virginia.

Very truly yours,

WEBSTER MYERS
WELL OPERATOR



Address of Well Operator }

1614 - 7th Avenue

HUNTINGTON

10/27/2023

WEST VIRGINIA

STATE

*Section 3. If no such objections be filed or be found by the department of mines, within said period of ten days from the receipt of said notice and plat by the department of mines, to said proposed location, the department shall forthwith issue to the well operator a drilling permit reciting the filing of such plat, that no objections have been made by the coal operators to the location, or found thereto by the department, and that the same is approved and the well operator authorized to proceed to drill at said location.

A-1

April 28, 1962
"Centennial '63"

Mr. Webster Myers
1614 - 7th Avenue
Huntington, West Virginia

Dear Mr. Myers:

Enclosed is Permit WAY-1411 for drilling Well
No. 4 on John Y. York Lease, Lincoln District, Wayne
County.

Please post one copy of permit at the well site
and send us two copies of the well record when drilling
is completed.

Please refer to directive regarding casing of
oil and gas wells sent you previously.

Very truly yours,

Assistant Director
OIL AND GAS DIVISION

MG/jb
enclosure

cc: Mr. Kenneth E. Butcher, Inspector

Mr. R. C. Tucker, Assistant State
Geologist

bc: Mr. C. E. Roberts, Deputy
Securities Commissioner

10/27/2023

B-1



STATE OF WEST VIRGINIA
DEPARTMENT OF MINES
OIL AND GAS DIVISION

Quadrangle Wayne

Permit No. Way 1411

WELL RECORD


Oil or Gas Well Gas
(KIND)

Company Webster Myers
Address 1614-7th Ave.
Farm John Y. York Acres 170
Location (waters) Lost Creek of Tug River
Well No. 4 Elev. 805.
District Lincoln County Wayne
The surface of tract is owned in fee by _____
Address _____
Mineral rights are owned by M. B. Leach & C. A. Lycan
Address _____
Drilling commenced July 4, 1962
Drilling completed July 25, 1962
Date Shot _____ From _____ To _____
With _____
Open Flow _____ /10ths Water in _____ Inch
_____ /10ths Merc. in _____ Inch
Volume _____ Cu. Ft.
Rock Pressure _____ lbs. _____ hrs.
Oil _____ bbls., 1st 24 hrs.
WELL ACIDIZED _____

Casing and Tubing	Used in Drilling	Left in Well	Packers
Size			Kind of Packer
16			
13			
10	30	30	Size of
8 1/4	140	140	
6 3/8	1000		Depth set
5 3/16			
3 4"		1305	Perf. top
2 1"		1305	Perf. bottom
Liners Used			Perf. top
			Perf. bottom

WELL FRACTURED 30,000# 20/40 Sand, 250 Gal. Dowell X, 250 Gal. Mud Acid, 100# J98, 200# J84, and 5 Gal. Deterger.
RESULT AFTER TREATMENT Before treatment 60,000 After Fracture 1,000,000 mcf
ROCK PRESSURE AFTER TREATMENT 510 # - 24 lbs.
Fresh Water _____ Feet _____ Salt Water _____ Feet _____

Formation	Color	Hard or Soft	Top	Bottom	Oil, Gas or Water	Depth	Remarks
Surface			0	10			
Slate				70			
Sand				120			
Slate				250			
Sand				275			
Slate				450			
Sand				525			
Slate				590			
Sand				630			
Water Sand				720	water		hole full
Slate				760			
Sand				880			
Slate				965			
Sandy Shell				987			
Red Rock				990			
Lime Shell				1008			
Slate				1020			
Lime Shell				1030			
Slate				1050			
Big Lime				1210			
Injun Sand				1300	gas		60,000
Slate and T. D.				1307			



10/27/2023

1.0 API well number: 47-099-02-1411-0000
(If not available, leave blank. 14 digits.)

2.0 Type of determination being sought: 108 Stripper
(Use the codes found on the front of this form.) Section of NGPA Category Code

3.0 Depth of the deepest completion location: 1307 feet
(Only needed if sections 103 or 104 in 2.0 above.)

4.0 Name, address and code number of applicant: Franklin Adkins 000131
(5 letters per line maximum. Code number not available, leave blank.) Name Seller Code
P. O. Box 68
Street
Ona, W. Va. 25545
City State Zip Code

5.0 Location of this well: [Complete (a) or (b)]
(a) For onshore wells (35 letters maximum for field name.)
Lincoln District
Field Name Wayne W. Va.
County State

(b) For OCS wells:
Area Name _____ Block Number _____
Date of Lease: _____
Mo. Day Yr. OCS Lease Number _____

(c) Name and identification number of this well: 4
(35 letters and digits maximum.)

(d) If code 4 or 5 in 2.0 above, name of the reservoir: Injun Sand
(35 letters maximum.)

6.0 (a) Name and code number of the purchaser: Industrial Gas Corp. 009283
(35 letters and digits maximum. If code number not available, leave blank.) Name Buyer Code

(b) Date of the contract: _____
Mo. Day Yr.

(c) Estimated annual production: 3,600 MMcf.

	(a) Base Price (\$/MMBTU)	(b) Tax	(c) All Other Prices [Indicate (+) or (-).]	(d) Total of (a), (b) and (c)
7.0 Contract price: (As of filing date. Complete to 3 decimal places.)	<u>3.066</u>	<u>.3525</u>	<u>.4599</u>	<u>3.878</u>
8.0 Maximum lawful rate: (As of filing date. Complete to 3 decimal places.)	<u>3.066</u>	<u>.3525</u>	<u>.4599</u>	<u>3.878</u>

9.0 Person responsible for this application: Franklin Adkins Agent
Name Title
Franklin Adkins
Signature
Aug. 21, 1981 304 7433843
Date Application is Completed Phone Number

Agency Use Only
Date Received by State Agency
AUG 26 1981
Date Received by FERC

1981
GAS DIVISION
DEPT. OF MINES

10/27/2023

DEC 1 1981

PARTICIPANTS:

DATE: _____

BUYER-SELLER CODE

WELL OPERATOR: Franklin Adkins

000131

FIRST PURCHASER: Industrial Gas Corp

009283

OTHER: _____

W. Va. Department of Mines, Oil & Gas Division
 WELL DETERMINATION FILE NUMBER
81-08-26-108-099-1411
 Use Above File Number on all Communications
 Relating to Determination of this Well

*Checked by
 Qualifies J. H. Huzzey*

CHECK EACH ITEM AS COMPLETE OR NOTE WHAT IS MISSING

ITEM NO.

- 1. FERC -121 Items not completed - Line No. _____
- 2. IV-1 Agent Franklin Adkins
- 3. IV-2 Well Permit _____
- 4. IV-6 Well Plat
- 5. IV-35 Well Record Drilling Deepening _____
- 6. IV-36 Gas-Oil Test: Gas Only Was Oil Produced? Ratio _____
- 7. IV-39 Annual Production _____ years
- 8. IV-40 90 day Production 91 Days off line: _____
- 9. IV-48 Application for certification. Complete?
- 10-17. IV Form 51 - 52 - 53 - 54 - 55 - (56) - 57 - 58 Complete? Affidavit Signed
- 18-28. Other: Survey _____ Logs _____ Geological Charts _____
 Structure Map _____ 1: 4000 Map _____ Well Tabulations _____
 Gas Analyses _____
- (5) Date commenced: 7-4-62 Date completed 7-25-62 Deepened _____
- (5) Production Depth: 1300
- (5) Production Formation: Enjun
- (5) Final Open Flow: 1 MMMCF
- (5) After Frac. R. P. 510 #
- (6) Other Gas Test: _____
- (7) Avg. Daily Gas from Annual Production: $\frac{1989}{365} = 5.4$ MCF No Oil
- (8) Avg. Daily Gas from 90-day ending w/1-120 days $\frac{543}{91} = 5.97$ MCF No Oil
- (8) Line Pressure: 60 # PSIG from Daily Report _____
- (5) Oil Production: _____ From Completion Report _____
- 10-17. Does lease inventory indicate enhanced recovery being done No
- 10-17. Is affidavit signed? Notarized? 10/27/2023
- Does official well record with the Department confirm the submitted information? yes
- Additional information _____ Does computer program confirm? _____
- Was Determination Objected to _____ By Whom? _____

Describe the search made of any records listed above:

Records are in our files.

Are you aware of any other information which would tend to be inconsistent with the information specified above? Yes No . If yes, indicate the type and source of the information.

AFFIDAVIT

I, Franklin Adkins, having been first sworn according to law, state that I have caused to be made a diligent search of those records hereinbefore indicated in the manner herein described, that the information contained in this document is true and accurate and that on the basis of the records and examinations hereinbefore described, and to the best of my information, knowledge and belief, the well for which this certification is sought qualifies as a stripper well.

Franklin Adkins

STATE OF WEST VIRGINIA,

COUNTY OF Cabell, TO WIT:

I, Kenneth Davis, a Notary Public in and for the state and county aforesaid, do certify that Franklin Adkins, whose name is signed to the writing above, bearing date the 21 day of August, 19 81, has acknowledged the same before me, in my county aforesaid.

Given under my hand and official seal this 21 day of August, 19 81.

My term of office expires on the 4 day of June, 19 81.

[NOTARIAL SEAL]

Kenneth Davis
Notary Public

10/27/2023

STATE OF WEST VIRGINIA
DEPARTMENT OF MINES, OIL AND GAS DIVISION

Date August 21, 1981

Operator's Well No. 3
API Well No. 47 - 099-02-1411 - 0000
State County Permit

WELL CLASSIFICATION FORM

STRIPPER GAS WELL
NGPA Section 108

DESIGNATED AGENT Franklin Adkins

ADDRESS P. O. Box 68
Ona, W. Va. 25545

WELL OPERATOR Franklin Adkins

ADDRESS P. O. Box 68
Ona, W. Va.

LOCATION: Elevation 805

Watershed Lost Creek

GAS PURCHASER Industrial Gas Corp.

ADDRESS P. O. Box 1473
Charleston, W. Va. 25325

Dist. Lincoln County Wayne Quad. Rednor

Gas Purchase Contract No.

Meter Chart Code 460

Date of Contract 1961

* * * * *

Provide a complete inventory of the lease and production equipment used for the well for the previous 24 months or, if less than 24 months, the period the well has been in production. Include a complete list of equipment or processes used in connection with recognized enhanced recovery techniques during completion or production. (Attach separate sheets, if necessary.)

1 1/2 Inch Casing, 1x2 Inch Swedge, 2x1 Inch , 2 Inch Valves, 2 Inch unions, drips.
(Standard well Head and Connections)

List all records reasonably available to you which contain information relevant to a determination of eligibility (including production records, B&O Tax Records and royalty payment records) and indicate the location of such records:

Production records. 1614-7th Ave, Huntington, W. Va.

10/27/2023

IV-39-WC

STATE OF WEST VIRGINIA
DEPARTMENT - MINES
DIVISION - OIL AND GAS

YEAR 1980

OPERATOR Franklin Adkins

API 099-1411 FARM Leach-Lyons

COUNTY Wayne

AVG. FLOW PRESSURE 60

SHUT-IN PRESSURE 11 1/2

TOTALS

GAS MCF	J- _____	F- _____	M- _____	A- _____	M- _____	J- _____	203	155	169	163	164	181	GAS	1035
OIL BBL	J- _____	F- _____	M- _____	A- _____	M- _____	J- _____	0	0	0	0	0	0	OIL	0
DAYS ON LINE	J- _____	F- _____	M- _____	A- _____	M- _____	J- _____	31	31	30	31	30	31		184

YEAR 1981

API 099-1411 FARM Leach-Lyons

COUNTY Wayne

AVG. FLOW PRESSURE 60

SHUT-IN PRESSURE 11 1/2

TOTALS

GAS MCF	J- _____	F- _____	M- _____	A- _____	M- _____	J- _____	180	161	202	_____	_____	_____	GAS	954
OIL BBL	J- _____	F- _____	M- _____	A- _____	M- _____	J- _____	0	0	0	0	0	0	OIL	181
DAYS ON LINE	J- _____	F- _____	M- _____	A- _____	M- _____	J- _____	30	31	30	_____	_____	_____		_____

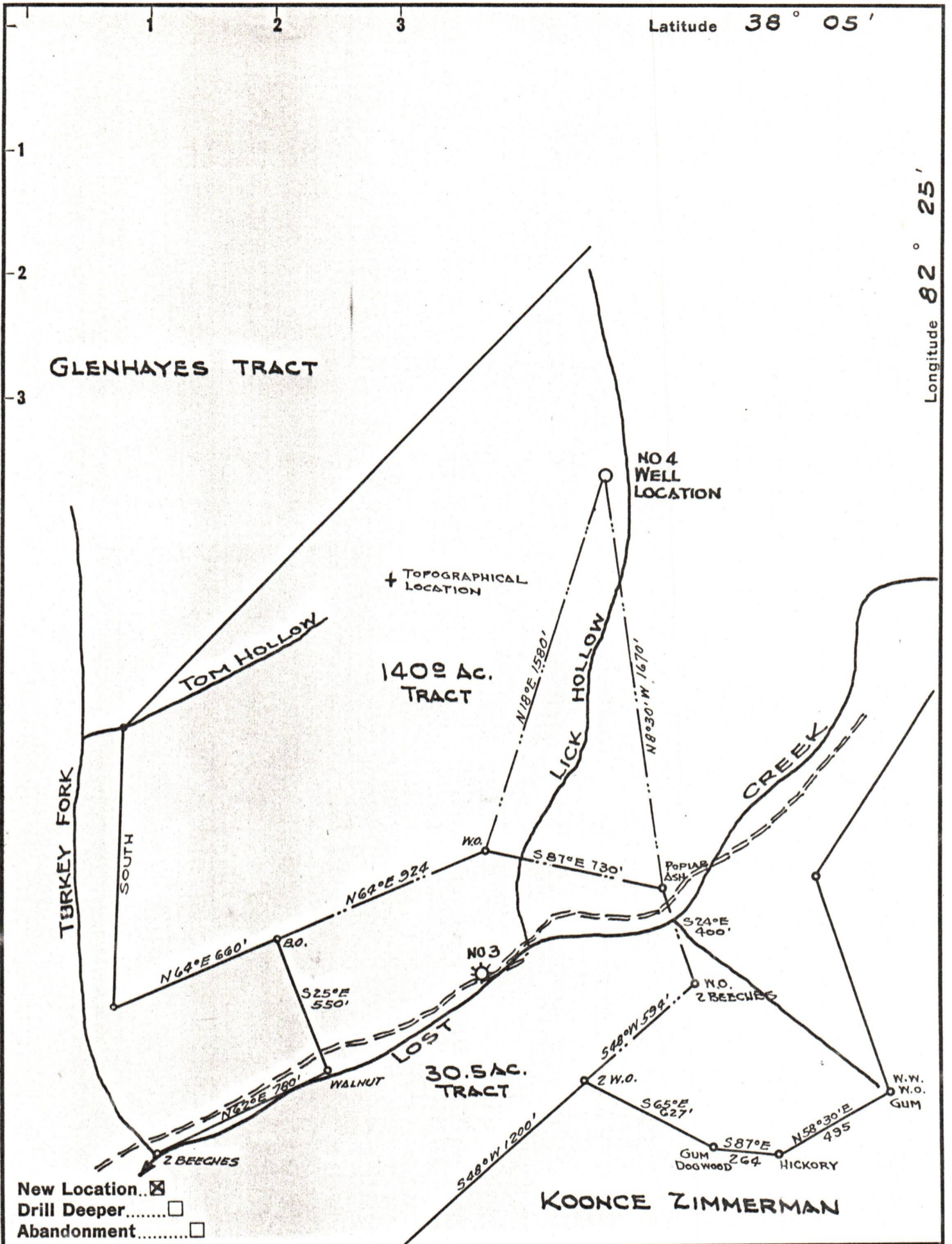
SUMMARIZATION SCHEDULE
Section 271, 804 (b)

In accordance with Section 271.804 (b) please list all other wells which are to be used in determining this well classification under Part 271 Subpart H.

API NUMBERS	099	1344
	099	1379
	099	1403
	099	1411
	099	1465

10/27/2023

REPORT DATE 11/21/1981



New Location...
 Drill Deeper.....
 Abandonment.....

Company WEBSTER MYERS
 Address HUNTINGTON, W.VA.
 Farm JOHN Y: YORK
 Tract _____ Acres 170 Lease No. _____
 Well (Farm) No. 4 Serial No. _____
 Elevation (Spirit Level) 805.0
 Quadrangle WAYNE
 County WAYNE District LINCOLN
 Engineer Robert E. Wallace Jr.
 Engineer's Registration No. Co. ENGR. LAW. CO. KY.
 File No. _____ Drawing No. 1962-13
 Date APRIL 6 1962 Scale 1" = 500'

STATE OF WEST VIRGINIA
 DEPARTMENT OF MINES
 OIL AND GAS DIVISION
 CHARLESTON

WELL LOCATION MAP
 FILE NO. WAY-1711 10/27/2023

+ Denotes location of well on United States Topographic Maps, scale 1 to 62,500, latitude and longitude lines being represented by border lines as shown.
 - Denotes one inch spaces on border line of original tracing.