



STATE OF WEST VIRGINIA
DEPARTMENT OF MINES
OIL AND GAS DIVISION

NOTICE OF PROPOSED LOCATION OF OIL AND GAS WELL

To THE DEPARTMENT OF MINES,
Charleston, W. Va.

COAL OPERATOR OR COAL OWNER	United Fuel Gas Company
ADDRESS	NAME OF WELL OPERATOR
ADDRESS	Charleston, W. Va.
COAL OPERATOR OR COAL OWNER	COMPLETE ADDRESS
ADDRESS	February 19, 1962
Glenhayes Company	PROPOSED LOCATION
OWNER OF MINERAL RIGHTS	Lincoln District
e/o Clyde Daniel	Wayne County
Louisa, Kentucky	38° 05'
ADDRESS	Well No. 9112 82° 25' E 741.13'
	Glenhayes Company Farm
	3,518 Acres

GENTLEMEN:

The undersigned well operator is entitled to drill upon the above named farm or tract of land for oil and gas, having fee title thereto, (or as the case may be) under grant or lease dated December 22, 1956, made by Glenhayes Company, to United Fuel Gas Company, and recorded on the 28th day of February 1957, in the office of the County Clerk for said County in Book 46, page 385.

The enclosed plat was prepared by a competent engineer and shows the proposed location of a well to be drilled for oil and gas by the undersigned well operator on the farm and in the Magisterial District and County above named, determined by survey and courses and distances from two permanent points, or land marks.


The undersigned well operator is informed and believes there are no coal operators operating beds of coal beneath said farm or tract of land on which said well is located, or within 500 feet of the boundaries of the same, who have mapped their workings and filed their maps as required by law, excepting the coal operators or coal owners (if any) above named as addressees.

The above named coal operators or coal owners (if any) are notified that any objections they may desire to make to such proposed location, or which they are required to make by Section 3 of said Code, if the drilling of a well at said proposed location will cause a dangerous condition in or about their respective coal mines, must be received by, or filed with the Department of Mines within ten* days from the receipt of a copy of this notice and accompanying plat by said Department. Said coal operators are further notified that forms for use in making such objections will be furnished to them by the Department of Mines promptly on request and that all such objections must set forth as definitely as is reasonably possible the ground or grounds on which such objections are based and indicate the direction and distance the proposed location should be moved to overcome same.

(The next paragraph is to be completed only in Department's copy.)

Copies of this notice and the enclosed plat were mailed by registered mail, or delivered to the above named coal operators or coal owners at their above shown respective address _____ day _____ before, or on the same day with the mailing or delivery of this copy to the Department of Mines at Charleston, West Virginia.

Very truly yours,




Address of Well Operator }

UNITED FUEL GAS COMPANY	
WELL OPERATOR	
P. O. Box 1273	
STREET	
Charleston 25	
CITY OR TOWN	10/27/2023
West Virginia	
STATE	

*Section 3 If no such objections be filed or be found by the department of mines, within said period of ten days from the receipt of said notice and plat by the department of mines, to said proposed location, the department shall forthwith issue to the well operator a drilling permit reciting the filing of such plat, that no objections have been made by the coal operators to the location, or found thereto by the department, and that the same is approved and the well operator authorized to proceed to drill at said location.

A-10

UNITED FUEL GAS COMPANY



ADDRESS REPLY TO
POST OFFICE BOX 1273
CHARLESTON 25, WEST VIRGINIA

December 31, 1963

State of West Virginia
Department of Mines
Oil & Gas Division
Charleston, West Virginia

cancel

Gentlemen:

Please cancel Permit No. WAY-1398, for Well No. 9112,
on Glenhayes Company Farm, Lincoln District, Wayne County, W. Va.;
and Permit No. ROA-999, for Well No. 9289, on Orva M. Simmons, et al,
Farm, Smithfield District, Roane County, W. Va.

Very truly yours,

S. R. Ferrell

S. R. Ferrell, Superintendent
Civil Engineering Department

cancel

SRF:wr



10/27/2023

UNITED FUEL GAS COMPANY

December 31, 1963

State of West Virginia
Department of Mines
Oil & Gas Division
Charleston, West Virginia

Complaint:

Please cancel Permit No. WAY-1398, for well No. 5112,
on Glenhoxer Company Farm, Lincoln District, Wayne County, W. Va.;
and Permit No. ROA-999, for well No. 9289, on Crum M. Simons, et al.,
Farm, Mitchell District, Boone County, W. Va.

Very truly yours,

S. H. Parrill, Superintendent
Civil Engineering Department

SH:wt



B-4

March 2, 1962
"Centennial '63"

United Fuel Gas Company
P. O. Box 1273
Charleston 25, West Virginia

Att: Mr. Bernard Moon

Gentlemen:

Enclosed are permits for drilling the following wells:

<u>PERMIT NO.</u>	<u>WELL NO.</u>	<u>FARM</u>	<u>DISTRICT</u>
KAN-1832	9142	Sunday Creek Company #100	Cabin Creek
KAN-1833	9143	Sunday Creek Company #101	Cabin Creek
WAY-1398	9112	Glenhayes Company	Lincoln

Very truly yours,

Assistant Director
OIL AND GAS DIVISION

MG/jb
enclosure

cc: Mr. Dana Lawson, Inspector
Mr. Kenneth E. Butcher, Inspector

Mr. R. C. Tucker, Assistant State
Geologist

10/27/2023



State of West Virginia
Department of Mines
Charleston 5

L. J. TIMMS
DIRECTOR

ELMER C. WORKMAN
DEPUTY DIRECTOR

March 8, 1963
"Centennial Year"

United Fuel Gas Company
P. O. Box 1273
Charleston 25, West Virginia

Att: Mr. Bernard Moon

RE: PERMIT NO. WAY-1398
WELL NO. 9112
FARM GLENHAYES COMPANY
DISTRICT LINCOLN
COUNTY WAYNE

Gentlemen:

Please send us two copies of the completion drilling record for the above described well. If drilling has not begun, please advise.

We will appreciate this information as soon as possible to be included in our 1962 Annual Report.

Very truly yours,

Assistant Director
OIL AND GAS DIVISION

MG/jb

10/27/2023

B-1

January 6, 1968

United Fuel Gas Company
Post Office Box 1273
Charleston 25, West Virginia

Attention of Mr. S. R. Ferrell, Superintendent
Civil Engineering Department

Gentlemen:

In compliance with your request of December 31, 1963, we have canceled the following drilling permits:

<u>PERMIT NO.</u>	<u>FARM</u>	<u>WELL NO.</u>	<u>COUNTY</u>
ROA-999	Orva M. Simmons, et al	9289	Roane
WAY-1398	Glenhayes Company	9112	Wayne

Very truly yours,

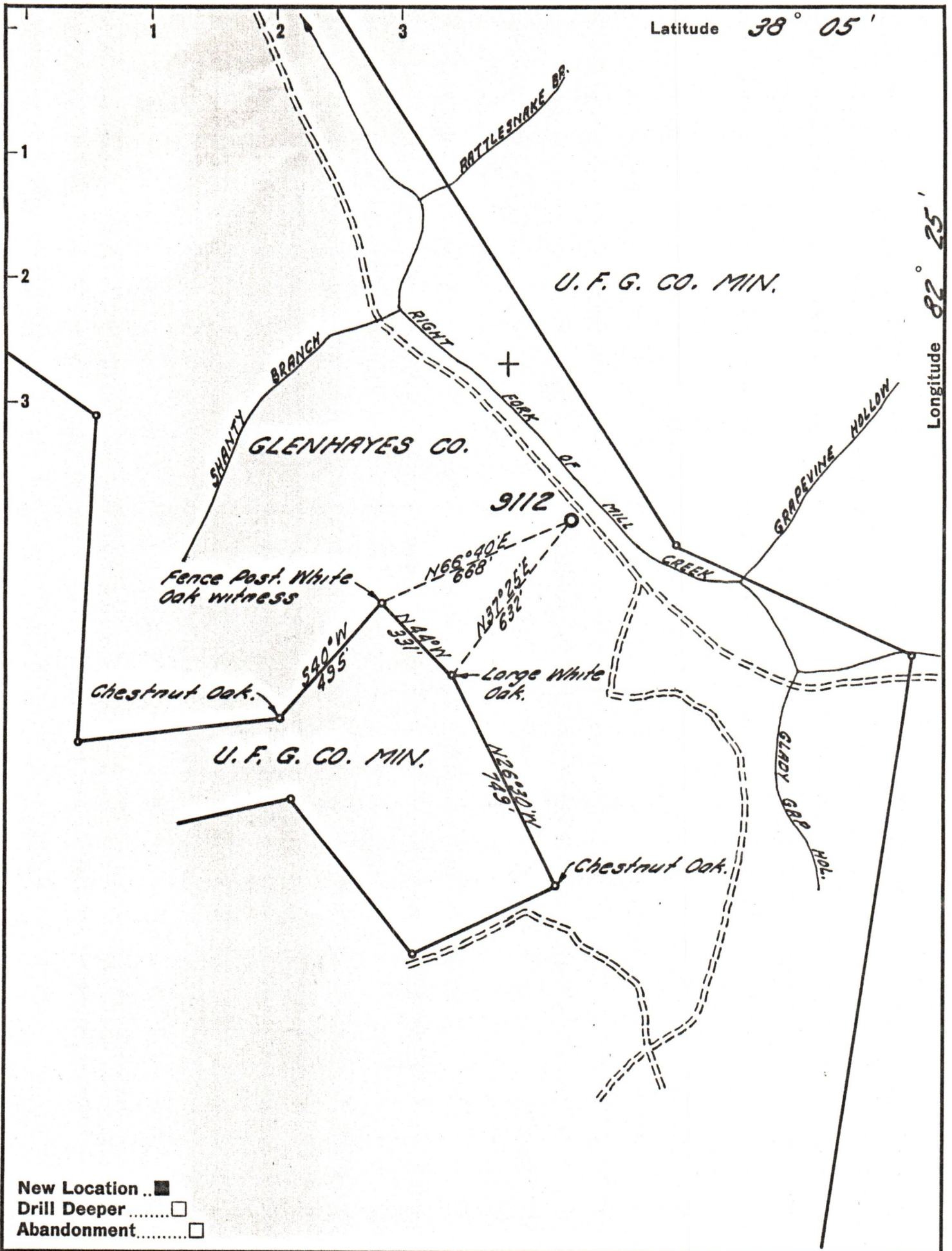
Marie E. Griffith
Executive Secretary
OIL AND GAS DIVISION

MEG/dd

cc: Mr. Kenneth Butcher, Inspector

Mr. E. L. Lusher, Inspector

10/27/2023



New Location ..
 Drill Deeper
 Abandonment

Company UNITED FUEL GAS CO.
 Address CHARLESTON, W. VA
 Farm GLENHAYES CO.
 Tract _____ Acres 3518 Lease No. 53492
 Well (Farm) No. _____ Serial No. 9112
 Elevation (Spirit Level) 741.13'
 Quadrangle WAYNE
 County WAYNE District LINCOLN
 Engineer Seibert R. Russell
 Engineer's Registration No. 2529
 File No. 14-37 Drawing No. _____
 Date 10-18-61 Scale 1" = 400'

STATE OF WEST VIRGINIA
 DEPARTMENT OF MINES
 OIL AND GAS DIVISION
 CHARLESTON

WELL LOCATION MAP
 FILE NO. WAY-1318 10/27/2023
No Well Record

+ Denotes location of well on United States Topographic Maps, scale 1 to 62,500, latitude and longitude lines being represented by border lines as shown.

- Denotes one inch spaces on border line of original tracing.