

Division of Transportation of the State of Virginia

Freeland Thompson
Wayne, Va.
not operated
West

Roosevelt Dinkens Jr.
Harrison, West Virginia

Freeland Thompson
Wayne, Va.
P-1
Freeland Thompson

April 1960, 1960
Freeland I. Thompson
R. H. Adkins, assigned to Roosevelt Dinkens
April, 1960

[Faint, mostly illegible text]

Roosevelt Dinkens
West

West Virginia

10/27/2023

A 10

November 18, 1961

Mr. Roscoe Dingess, Jr.
Hamlin
West Virginia

Dear Mr. Dingess:

Enclosed is Permit WAY-1386 for drilling Well
No. F-1 on Freeland Thompson Lease, Butler District,
Wayne County.

Please post one copy of permit at the well site
and send us two copies of the well record when drilling
is completed.

Please refer to directive regarding casing of
oil and gas wells sent you previously.

Very truly yours,

Assistant Director
OIL AND GAS DIVISION

MG/jb
enclosure

cc: Mr. Kenneth E. Butcher, Inspector

Mr. R. C. Tucker, Assistant
State Geologist

bc: Mr. C. E. Roberts, Deputy
Securities Commissioner

10/27/2023

411



STATE OF WEST VIRGINIA
DEPARTMENT OF MINES
CHARLESTON

February 7, 1962
"Centennial '63"

*File
Way-1386*

C
O
P
Y

Mr. Roscoe Dingess, Jr.
West Hamlin
West Virginia

Dear Mr. Dingess:

We are in receipt of two applications for permits to drill in Lincoln County. Namely, Wells No. 1 and 2 on the Fred Alford and R. D. McCoy Leases, Duval District.

Our records disclose several unfinished locations and these wells will have to be taken care of before further drilling permits can be issued.

Enclosed are letters for wells drilled under Permits LOG-796, WAY-1386, WYO-603 and WYO-561-P.

Very truly yours,

[Faint signature]

Assistant Director
OIL AND GAS DIVISION

MG/d

cc: Mr. Paul Hinchman, Inspector
Mr. Kenneth E. Butcher, Inspector



STATE OF WEST VIRGINIA
DEPARTMENT OF MINES
CHARLESTON

February 7, 1932
"Continental" #53

7-2-32
W.V. - 1382

Mr. George Higgins, Jr.
West Hinton
West Virginia

Dear Mr. Higgins:

We are in receipt of two applications for permits
to drill in Lincoln County, West Virginia, Wells No. 1 and 2 on
the Fred A. Ford and S. R. Kelly lease, Haver District.

Our records disclose several unexplained locations
and these wells will have to be taken care of before further
drilling permits can be issued.

Indicate the location for wells drilled water permits
WV-1382, WV-1383, WV-1384 and WV-1385.

Very truly yours,

Assistant Director
OIL AND GAS DIVISION

WV/5
cc: Mr. Paul Nicholson, Inspector
Mr. Kenneth E. Bohner, Inspector

COPY

A/2



STATE OF WEST VIRGINIA
DEPARTMENT OF MINES
CHARLESTON

February 7, 1962
"Centennial '63"

C
O
P
Y

Mr. Roscoe Dingess, Jr.
West Hamlin
West Virginia

Re: Permit WAY-1386, Well No. F-1
Freeland Thompson Farm, Butler
District, Wayne County

Dear Mr. Dingess:

Permit for the location described above, was issued November 8, 1961 and if drilling has been completed, well record is due. If drilling has not begun, the permit is due to be cancelled.

Please let us hear from you on this location.

Very truly yours,

Assistant Director
OIL AND GAS DIVISION

MG/d

cc: Mr. Kenneth E. Butcher, Inspector

*Mr. Dingess reported 2/13/62
well not started*



STATE OF WEST VIRGINIA
DEPARTMENT OF MINES
CHARLESTON

February 7, 1962
"Continental #3"

A/A

C
O
P
Y

Mr. Roscoe Diggins, Jr.
West Hamlin
West Virginia

Re: Permit WVA-1386, Well No. 7-1
Freeland Thompson Farm, Sutter
District, Wayne County

Dear Mr. Diggins:

Permit for the location described above, was issued
November 8, 1961 and the drilling has been completed, well
record is due. If drilling has not begun, the permit is due
to be cancelled.

Please let us hear from you on this location.

Very truly yours,

Assistant Director
OIL AND GAS DIVISION

cc: Mr. Kenneth E. Batcher, Inspector

*Mr. Batcher reported 2/1/62
will not start
2/3/62*



STATE OF WEST VIRGINIA
DEPARTMENT OF MINES
CHARLESTON

February 7, 1962
"Centennial '63"

file way-1386

*no copies of ...
this matter. The claimant that title is
held on way-1386*

C
O
P
Y

Mr. Roscoe Dingess, Jr.
West Hamlin
West Virginia

Dear Mr. Dingess:

We are in receipt of two applications for permits to drill in Lincoln County. Namely, Wells No. 1 and 2 on the Fred Alford and R. D. McCoy Leases, Duval District.

Our records disclose several unfinished locations and these wells will have to be taken care of before further drilling permits can be issued.

Enclosed are letters for wells drilled under Permits LOG-796, WAY-1386, WYO-603 and WYO-561-P.

abstract not clear

Very truly yours,


W. E. Gypchick

Assistant Director
OIL AND GAS DIVISION

MG/d

cc: Mr. Paul Hinchman, Inspector

Mr. Kenneth E. Butcher, Inspector





STATE OF WEST VIRGINIA
DEPARTMENT OF MINES
CHARLESTON

49
1086-1087
Mrs. Griffith

Checked with Mr Dingers on
this matter. He claims that title is
had on May - 13 86.

COPY

Plans to see you in person this
week & explain about other locations,
mentioned in letter.

Yours Truly

W. E. B.


Very truly yours,

W. E. B.

Assistant Director
Oil and Gas Division

Mr. Paul Hinshman, Inspector

Mr. Kenneth E. Butcher, Inspector



E7

KIMBERLY DRILLING COMPANY

WEST HAMLIN, WEST VIRGINIA

PHONE
2653
2762

February 20, 1962

Ref: Permit WYO-561-P
H.P. & Leale Creek
Lease
Permit WAY-1386

*file way-1386
DL*

M.E. Griffith, Assistant Director
Oil and Gas Division
Department of Mines of West Virginia
Charleston

Dear Mrs. Griffith:

This lease was drilled by Rescoe Dingess, Sr., in which I, Rescoe Dingess, Jr., had no part of the operation nor lease.

The plugging operations will be taken care of by Rescoe Dingess, Sr.

Permit location WAY-1386 is still pending. Abstract is not complete on said tract.

Very truly yours,

Rescoe Dingess, Jr.

RD, Jr./lha

2-20, 1962

*Mr. R. Dingess, Sr.
Promised Mr. Timms
to either abandon or repair
the well in the year 1962*

Coop

Ed
KIMBERLY DRILLING COMPANY

WEST HAMLIN, WEST VIRGINIA

PHONE
2653
2762

August 15, 1963

Mr. Gurmer Wamock
Executive Secretary
Oil & Gas Division
Department of Mines, Charleston 5,
West Virginia

Dear Sir:

Inclosed is completion record on the Jonas V.
Alford Oil & Gas Company Well #2 Permit 1359.

Regarding Permit 1386, Wayne County on the
Freeland Thompson farm of November 18, 1961, this permit
should have been cancelled. This lease was surrendered
and no location was ever made to drill. If there is any
official forms to fill out in cancelling a permit I would
be happy to do so.

Correction has been made on the Bond by Mr.
Cartwright, the Surety Company Attorney-in-Fact, which also
is inclosed.

Also inclosed is names of mineral owners and coal
owners on the Stanley and Christian farm of 196 acres.

Very truly yours,

Roscoe Dingess, Jr.

10/27/2023

EQ

W. F. Eigenbrod
xxxxxxxx

August 20, 1963
"Centennial Year"

Mr. Roscoe Dingess, Jr.
West Hamlin
West Virginia

Dear Mr. Dingess:

Please be advised that Permit WAY-1386 for Well No. F-1 on the Freeland Thompson Lease, Butler District, Wayne County, has been cancelled.

In the future when you wish to cancel a permit a letter is all that is necessary.

Very truly yours,

Assistant Director
OIL AND GAS DIVISION

MG/jb

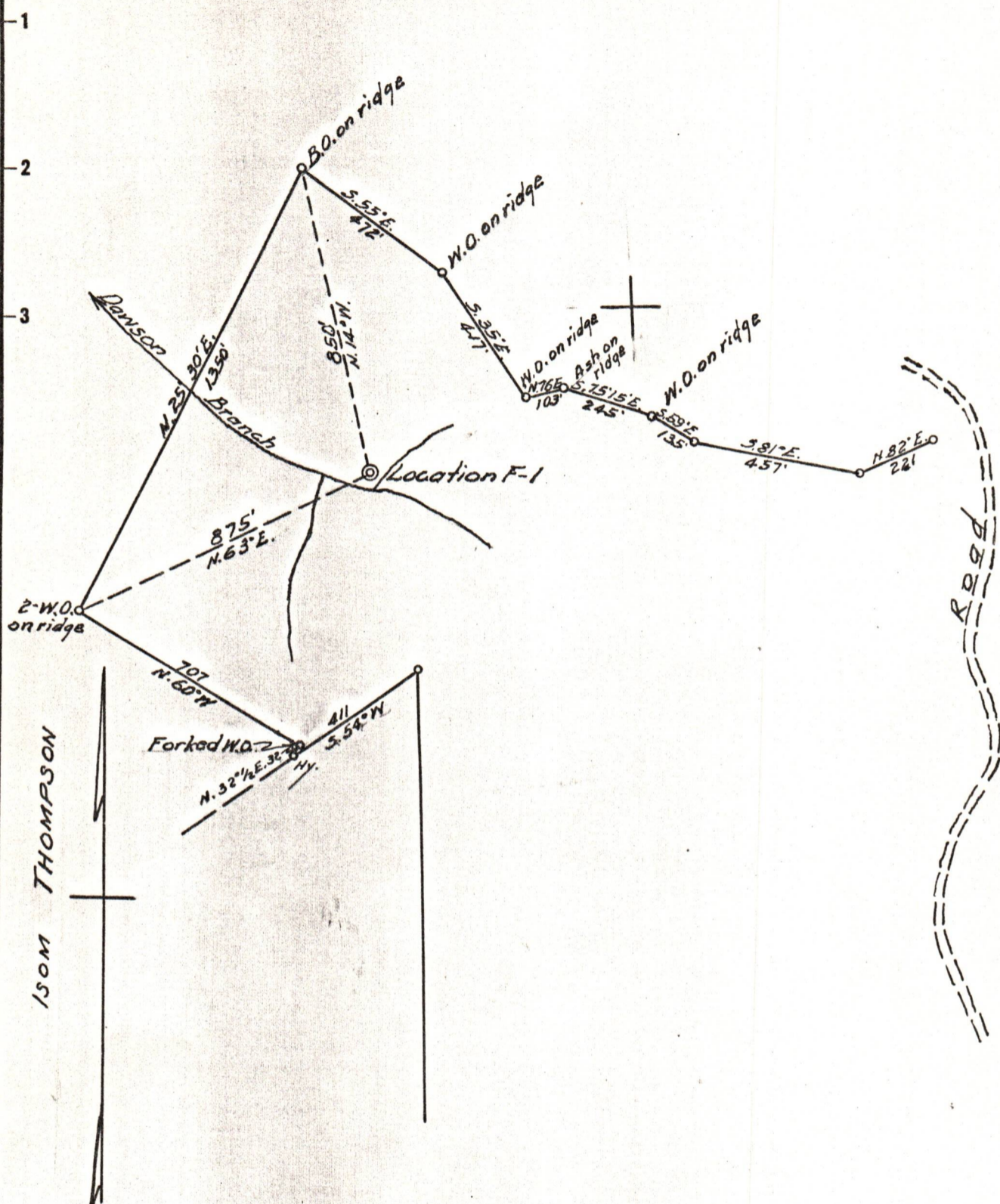
cc: Mr. Kenneth E. Butcher, Inspector

10/27/2023

Latitude 38° 10'

Longitude 82° 30'

JENKINS



- New Location ..
- Drill Deeper
- Abandonment.....

Company ROSCOE DINGESS JR.
 Address HAMLIN, W. VA.
 Farm FREELAND THOMPSON
 Tract _____ Acres 75 Lease No. _____
 Well (Farm) No. F-1 Serial No. _____
 Elevation (Spirit Level) 825
 Quadrangle LOUISA
 County WAYNE District BUTLER
 Engineer G. G. Ewing
 Engineer's Registration No. 309
 File No. _____ Drawing No. _____
 Date 10-30-61 Scale 1" = 400'

STATE OF WEST VIRGINIA
 DEPARTMENT OF MINES
 OIL AND GAS DIVISION
 CHARLESTON

WELL LOCATION MAP
 FILE NO. WAY-1386
No Well Record

+ Denotes location of well on United States Topographic Maps, scale 1 to 62,500, latitude and longitude lines being represented by border lines as shown.

- Denotes one inch spaces on border line of original tracing.