



STATE OF WEST VIRGINIA
DEPARTMENT OF MINES
OIL AND GAS DIVISION

NOTICE OF PROPOSED LOCATION OF OIL AND GAS WELL

To THE DEPARTMENT OF MINES,
Charleston, W. Va.

United Fuel Gas Company

Waylin Oil Company

~~COAL OPERATOR OR COAL OWNER~~ not operated

Charleston, W. Va.

NAME OF WELL OPERATOR
1019 Seventh Avenue.
Huntington, W. Va.

ADDRESS

COMPLETE ADDRESS

Sept. 9th, 1961

COAL OPERATOR OR COAL OWNER

PROPOSED LOCATION

Stonewall District

ADDRESS

Wayne County

United Fuel Gas Company

OWNER OF MINERAL RIGHTS

Charleston, W. Va.

ADDRESS

Well No. ~~M-8~~ 38° 10' 82° 15' E. 1050'

Alfred Dyer Farm

16748.52 acres

GENTLEMEN:

The undersigned well operator is entitled to drill upon the above named farm or tract of land for oil and gas, having fee title thereto, (or as the case may be) under grant or lease dated Aug. 10th, 1908, made by Trus. Guyan Land Ass., to Hamlin Oil Company, and recorded on the _____ day of _____, in the office of the County Clerk for said County in Book _____, page _____.

The enclosed plat was prepared by a competent engineer and shows the proposed location of a well to be drilled for oil and gas by the undersigned well operator on the farm and in the Magisterial District and County above named, determined by survey and courses and distances from two permanent points, or land marks.

The undersigned well operator is informed and believes there are no coal operators operating beds of coal beneath said farm or tract of land on which said well is located, or within 500 feet of the boundaries of the same, who have mapped their workings and filed their maps as required by law, excepting the coal operators or coal owners (if any) above named as addressees.

The above named coal operators or coal owners (if any) are notified that any objections they may desire to make to such proposed location, or which they are required to make by Section 3 of said Code, if the drilling of a well at said proposed location will cause a dangerous condition in or about their respective coal mines, must be received by, or filed with the Department of Mines within ten* days from the receipt of a copy of this notice and accompanying plat by said Department. Said coal operators are further notified that forms for use in making such objections will be furnished to them by the Department of Mines promptly on request and that all such objections must set forth as definitely as is reasonably possible the ground or grounds on which such objections are based and indicate the direction and distance the proposed location should be moved to overcome same.

(The next paragraph is to be completed only in Department's copy.)

Copies of this notice and the enclosed plat were mailed by registered mail, or delivered to the above named coal operators or coal owners at their above shown respective address _____ day _____ before, or on the same day with the mailing or delivery of this copy to the Department of Mines at Charleston, West Virginia.

Very truly yours,

David Fox, Sr. President
David Fox, Sr.
WELL OPERATOR

1019 Seventh Avenue,

STREET

Huntington,

CITY OR TOWN

West Virginia.

10/27/2023

STATE

Address of Well Operator }



*Section 3 If no such objections be filed or be found by the department of mines, within said period of ten days from the receipt of said notice and plat by the department of mines, to said proposed location, the department shall forthwith issue to the well operator a drilling permit reciting the filing of such plat, that no objections have been made by the coal operators to the location, or found thereto by the department, and that the same is approved and the well operator authorized to proceed to drill at said location.

WAY-1365 PERMIT NUMBER

1365

NOTICE OF PROPOSED LOCATION OF OIL AND GAS WELLS

Waylin Oil Company
1019 Seventh Avenue
Huntington, W. Va.

United Fuel Gas Company
not operated
Charleston, W. Va.

Sept. 9th

Stonewall

Wayne

United Fuel Gas Company

Charleston, W. Va.

Alfred Dyer

Trans. Guyan Land Ass.

AUG. 10th, 1908

Hamlin Oil Company

David Fox, Sr.

1019 Seventh Avenue

Huntington

West Virginia

10/27/2023

September 21, 1961

Waylin Oil Company
1019 Seventh Avenue
Huntington, West Virginia

Gentlemen:

Enclosed is Permit WAY-1365 for drilling Well No. M-2 on Alfred Dyer Lease, Stonewall District, Wayne County.

Please post one copy of permit at the well site and send us two copies of the well record when drilling is completed.

Please note the enclosed directive regarding casing of oil and gas wells.

Very truly yours,

Assistant Director
OIL AND GAS DIVISION

MG/jb
enclosures

cc Mr. Kenneth E. Butcher, Inspector

Mr. R. C. Tucker, Assistant
State Geologist

10/27/2023

WAYLIN OIL COMPANY

1019 SEVENTH AVENUE
HUNTINGTON 9, WEST VIRGINIA

September 22, 1961

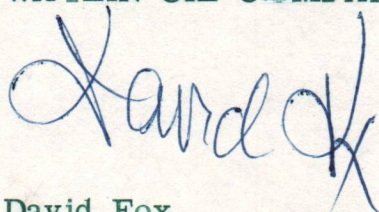
Mrs. M. E. Griffith
Department of Mines
Oil & Gas Division
Charleston, West Virginia

Dear Mrs. Griffith:

In making up our application for Permit #WAY1365 our surveyor inadvertently requested it for Well #M2. If it can conveniently be done, we would like to change the number to Waylin #9. Please advise us if this can be done without too much trouble.

Yours truly,

WAYLIN OIL COMPANY



David Fox

DF/jd



10/27/2023

WAYLIN OIL COMPANY

HUNTINGTON 2, WEST VIRGINIA
1012 SEVENTH AVENUE

September 23, 1961

Mrs. M. E. Griffin
Department of Mines
Oil & Gas Division
Charleston, West Virginia

Dear Mrs. Griffin:

In making up our application for Permit #WAY1365 our surveyor inadvertently requested it for Well #M2. If it can conveniently be done, we would like to change the number to Well #8. Please advise us if this can be done without too much trouble.

Yours truly,

WAYLIN OIL COMPANY

David Fox

David Fox



September 26, 1961

Mr. David Fox
Waylin Oil Company
1019 Seventh Avenue
Huntington 9, West Virginia

Re: Alfred Dyer Lease
Stonewall District
Wayne County

Dear Mr. Fox:

In reply to your request of September 22, we have revised our file WAY-1365 to Well No. 9 instead of No. M-2.

Very truly yours,

Assistant Director
OIL AND GAS DIVISION

MG/jb

cc: Mr. Kenneth E. Butcher, Inspector

10/27/2023



STATE OF WEST VIRGINIA
DEPARTMENT OF MINES
OIL AND GAS DIVISION

C. G. James
11/11/2023

Quadrangle Wayne
Permit No. Way 1365

WELL RECORD

Oil or Gas Well oil
(KIND)

Company Waylin Oil Co.
Address Huntington 20th
Farm U.F. Mineral Acres 16748
Location (waters) Buck Fork
Well No. M 2 Elev. 1050
District Stone Mountain County Wayne
The surface of tract is owned in fee by A. Dyer
Address Cast Lynn 2nd
Mineral rights are owned by U.F. Mineral
Address Charleston 7th


Casing and Tubing	Used in Drilling	Left in Well	Packers
Size			Kind of Packer
16			
13			
10		17.12	Size of
8 1/4		2.57	
6 3/4		1639	Depth set
5 3/16			
3			Perf. top
			Perf. bottom
			Perf. top
			Perf. bottom

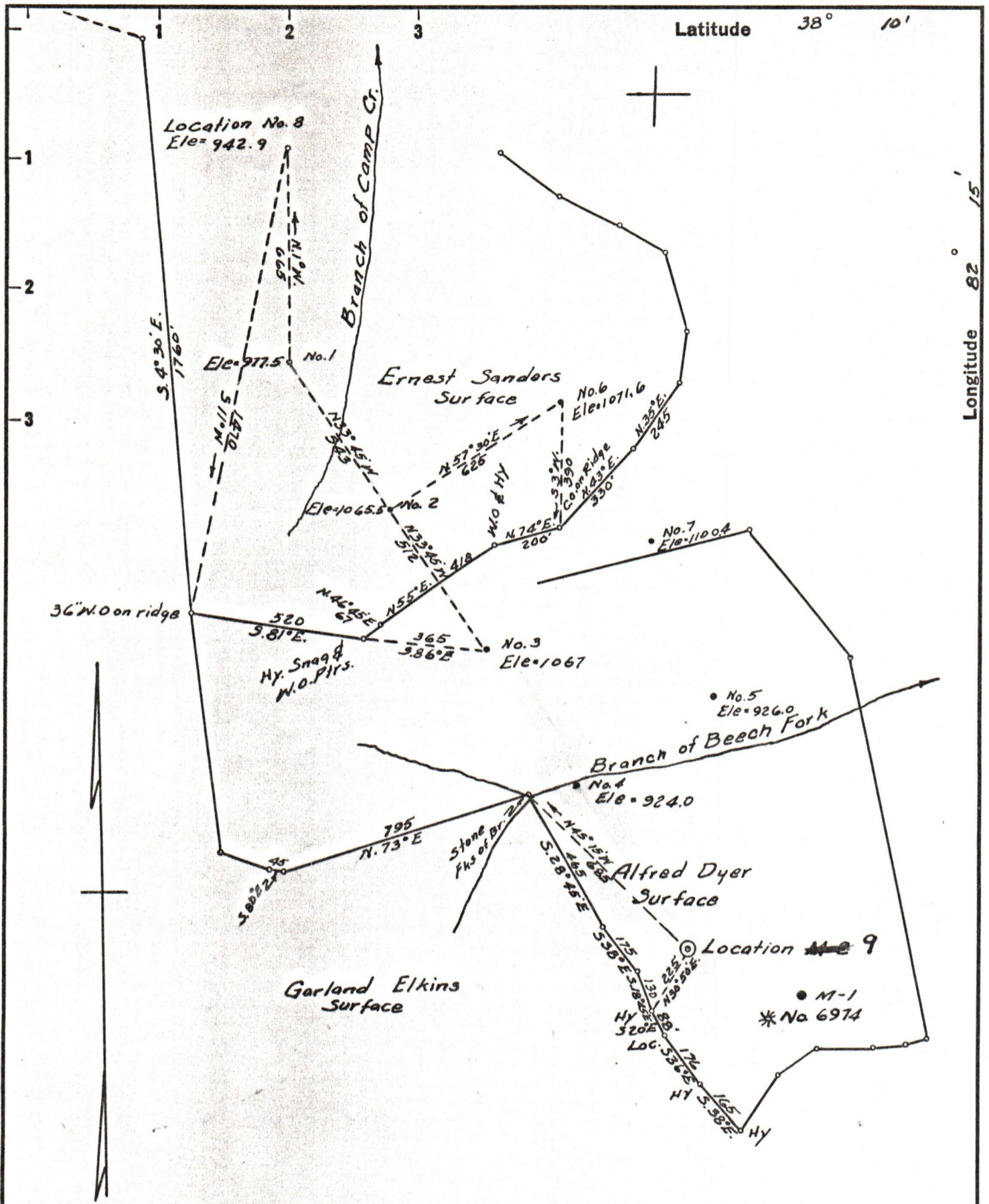
Drilling commenced May 15 - 6 Sept 20 61
Drilling completed July 23 - 6 Oct 21 61
Date Shot _____ From _____ To _____
With _____
Open Flow /10ths Water in _____ Inch
/10ths Merc. in _____ Inch
Volume _____ Cu. Ft.
Rock Pressure _____ lbs. _____ hrs.
Oil 1/2 bbls., 1st 24 hrs.
WELL ACIDIZED 3000 Gal
WELL FRACTURED _____

CASING CEMENTED _____ SIZE _____ No. Ft. _____ Date _____
COAL WAS ENCOUNTERED AT _____ FEET _____ INCHES
_____ FEET _____ INCHES FEET _____ INCHES
_____ FEET _____ INCHES FEET _____ INCHES

RESULT AFTER TREATMENT 15 Bbls
ROCK PRESSURE AFTER TREATMENT _____
Fresh Water _____ Feet Salt Water 1127 Feet Full

Formation	Color	Hard or Soft	Top	Bottom	Oil, Gas or Water	Depth	Remarks
Surface	yellow	soft	0	10	oil	1716-1723	1/2 Bbl
sand	white	"	10	35			
slate	blue	"	35	85			
sand	white	"	85	120			
slate	blue	"	120	320			
Brakin sand	white	"	320	765			
slate	blue	"	765	928			
sand	white	hard	928	1024			
slate	blue	soft	1024	1095			
sand	white	hard	1095	1127			
slate	blue	soft	1127	1137			
sand	white	hard	1137	1240			
slate	blue	soft	1240	1285			
sand	white	hard	1285	1328			
slate	blue	soft	1328	1338			
sand	white	hard	1338	1475			
slate	blue	soft	1475	1560			
sand	white	hard	1560	1572			
slate	blue	soft	1572	1584			
2. thin	blue	hard	1584	1608			
slate	"	soft	1608	1612			
Big Luni	white	hard	1612	1622			
slate	blue	soft	1622	1630			
Big Luni	white	hard	1630	1730			





- New Location ..
- Drill Deeper
- Abandonment.....

CORRECTED MAP - WELL # 9

Company	WAYLIN OIL CO.
Address	HUNTINGTON, W. VA.
Farm	U. F. G. CO. MINERAL TR No. 1
Tract	Acres 16748.52 Lease No. _____
Well (Farm) No.	9 Serial No. _____
Elevation (Spirit Level)	1050
Quadrangle	WAYNE
County	WAYNE District STONEWALL
Engineer	L. C. Ewing
Engineer's Registration No.	4309
File No.	Drawing No. _____
Date	9-3-61 Scale 1"=400'

STATE OF WEST VIRGINIA
DEPARTMENT OF MINES
OIL AND GAS DIVISION
CHARLESTON

WELL LOCATION MAP

FILE NO. WAY-1365

10/27/2023

+ Denotes location of well on United States Topographic Maps, scale 1 to 62,500, latitude and longitude lines being represented by border lines as shown.

- Denotes one inch spaces on border line of original tracing.