



STATE OF WEST VIRGINIA
DEPARTMENT OF MINES
OIL AND GAS DIVISION

Way-1307

NOTICE OF PROPOSED LOCATION OF OIL AND GAS WELL

To THE DEPARTMENT OF MINES,
Charleston, W. Va.

United Fuel Gas Company Clifford Mills
~~COAL OPERATOR OR COAL OWNER~~ not operated NAME OF WELL OPERATOR

Charleston, W. Va. Wayne, W. Va.
ADDRESS COMPLETE ADDRESS

March 29th, 1961, 19
COAL OPERATOR OR COAL OWNER PROPOSED LOCATION

Stonewall District
ADDRESS

United Fuel Gas Co. Wayne County
OWNER OF MINERAL RIGHTS

Charleston, W. Va. Well No. M-1 38°10' 82°15' E. 1165.7'
ADDRESS (U.F.B. MIN. TR. M-1)

Alfred Dyer Farm
16,748.52 Acres

GENTLEMEN:

The undersigned well operator is entitled to drill upon the above named farm or tract of land for oil and gas, having fee title thereto, (or as the case may be) under grant or lease dated August 10th, 1908, made by Trustee Guyan Land Association, to Hamlin Oil Company (Assigned to C. Mills), and recorded on the _____ day of _____, in the office of the County Clerk for said County in Book _____, page _____.

The enclosed plat was prepared by a competent engineer and shows the proposed location of a well to be drilled for oil and gas by the undersigned well operator on the farm and in the Magisterial District and County above named, determined by survey and courses and distances from two permanent points, or land marks.

The undersigned well operator is informed and believes there are no coal operators operating beds of coal beneath said farm or tract of land on which said well is located, or within 500 feet of the boundaries of the same, who have mapped their workings and filed their maps as required by law, excepting the coal operators or coal owners (if any) above named as addressees.


The above named coal operators or coal owners (if any) are notified that any objections they may desire to make to such proposed location, or which they are required to make by Section 3 of said Code, if the drilling of a well at said proposed location will cause a dangerous condition in or about their respective coal mines, must be received by, or filed with the Department of Mines within ten* days from the receipt of a copy of this notice and accompanying plat by said Department. Said coal operators are further notified that forms for use in making such objections will be furnished to them by the Department of Mines promptly on request and that all such objections must set forth as definitely as is reasonably possible the ground or grounds on which such objections are based and indicate the direction and distance the proposed location should be moved to overcome same.

(The next paragraph is to be completed only in Department's copy.)

Copies of this notice and the enclosed plat were mailed by registered mail, or delivered to the above named coal operators or coal owners at their above shown respective address _____ day _____ before, or on the same day with the mailing or delivery of this copy to the Department of Mines at Charleston, West Virginia.

Very truly yours, ✓

Clifford Mills
WELL OPERATOR
Clifford Mills
STREET
Wayne
CITY OR TOWN
West Virginia.
STATE



10/27/2023

*Section 3 If no such objections be filed or be found by the department of mines, within said period of ten days from the receipt of said notice and plat by the department of mines, to said proposed location, the department shall forthwith issue to the well operator a drilling permit reciting the filing of such plat, that no objections have been made by the coal operators to the location, or found thereto by the department, and that the same is approved and the well operator authorized to proceed to drill at said location.

1346

WAY-1346

PERMIT NUMBER



DEPARTMENT OF MINES

NOTICE OF PROPOSED ACQUISITION OF OIL AND GAS WELL

Clifford Mills

United Fuel Gas Company

not operated

Wayne, W. Va.

Charleston, W. Va.

March 25th, 1961

Stonewall

Wayne

United Fuel Gas Co.

Mt.

Charleston, W. Va.

Alfred Dyer

Trustee Guyan Land Association

August 10th, 1968

Hamina Oil Company (Assigned to C. Mills)

Clifford Mills

Wayne

West Virginia

10/27/2023

March 30, 1961

Mr. Clifford Mills
Wayne, West Virginia

Dear Mr. Mills:

We are returning your application for permit to drill Well M-1 on Alfred Dyrer Lease, Stonewall District, Wayne County for your signature.

For your protection and the Department's safety, please sign all applications submitted us for future drilling.

Your cooperation will be appreciated.

Very truly yours,

Assistant Director
OIL AND GAS DIVISION

MG/m
enclosure - 1
cc Oil and Gas Inspector

May-1346

Note: Waiting for info.
May-1307

10/27/2023

March 30, 1961

Mr. Clifford Mills
Wayne, West Virginia

Dear Mr. Mills:

We are returning your application for permit
to drill Well N-1 on Alfred Dyer lease, Booneville District,
Wayne County for your signature.

For your protection and the Department's safety,
please sign all applications submitted us for future drilling.

Your cooperation will be appreciated.

Very truly yours,

Assistant Director
OIL AND GAS DIVISION

WJW
enclosure - 1
cc Oil and Gas Inspector

Way-1346

10/27/2023

April 11, 1961

Mr. Clifford Mills
Wayne, West Virginia

Dear Mr. Mills:

Enclosed is Permit WAY-1346 for drilling Well
No. M-1 on Alfred Dyer Lease, Sonewall District, Wayne County.

Please post one copy of permit at the well site
and send us two copies of the well record when drilling is completed.

Please note the enclosed directive regarding casing
of oil and gas wells.

Very truly yours,

Assistant Director
OIL AND GAS DIVISION

MG/m

enclosures

cc Mr. R. C. Tucker, Assistant
State Geologist

Oil and Gas Inspector

10/27/2023

WAYLIN OIL COMPANY

1019 SEVENTH AVENUE

HUNTINGTON 9, WEST VIRGINIA

October 16, 1961


Mrs. M. E. Griffith
Oil & Gas Division
Department of Mines
Charleston, West Virginia.

Dear Mrs. Griffith:

Sometime ago you issued a Plugging Permit to Clifford Mills of Wayne, West Virginia for his Well #M1. Mr. Mills drilled this on property subleased by us and he advised us today that he had lost his copy of the Plugging Permit and directions for plugging and is therefore unable to make a final report. I am wondering whether you would be so kind as to mail to him direct a copy of the Plugging Permit. The well is located in Stonewall District, Wayne County on United Fuel Gas Company Mineral Tract #1, Alfred Dyer Surface.


Trusting this request does not cause you too much trouble, I remain,

Yours very truly,



David Fox

DF/bw



10/27/2023

WAYNE OIL COMPANY

1010 SEVENTH AVENUE
HUNTINGTON 9, WEST VIRGINIA

October 18, 1961

Mrs. M. E. Griffin
Oil & Gas Division
Department of Mines
Charleston, West Virginia

Dear Mrs. Griffin:

Sometime ago you issued a plugging permit to Clifford Mills of Wayne, West Virginia for his well #41. Mr. Mills mailed this on property released by us and he advised us today that he had lost his copy of the plugging permit and directions for plugging and is therefore unable to make a final report. I am wondering whether you would be so kind as to mail to him direct a copy of the plugging permit. The well is located in Stonefall District, Wayne County on United Fuel Gas Company Mineral Tract #1, Allred Over surface.

Thanking this request does not cause you too much trouble, I remain,

Yours very truly,

David Fox

DF/vw



STATE OF WEST VIRGINIA
DEPARTMENT OF MINES
OIL AND GAS DIVISION

Quadrangle WAYNE

Permit No. WAY-1346

WELL RECORD

Oil or Gas Well ABANDONED
(KIND)

Company Clifford Mills
Address Wayne, West Virginia
Farm Alfred Dyer Acres 16,748.52
Location (waters) Beechfork
Well No. 1 Elev. 1165.7
District Stonewall County Wayne
The surface of tract is owned in fee by _____
Address _____
Mineral rights are owned by Wayland Oil
Address 486 Huntington, W. Va.
Drilling commenced May 15 1961
Drilling completed June 23
Date Shot _____ From _____ To _____
With _____
Open Flow _____ /10ths Water in _____ Inch
_____ /10ths Merc. in _____ Inch
Volume _____ Cu. Ft.
Rock Pressure _____ lbs. _____ hrs.
Oil _____ bbls., 1st 24 hrs.
WELL ACIDIZED _____
WELL FRACTURED _____

Casing and Tubing	Used in Drilling	Left in Well	Packers
Size			Kind of Packer
16			
13			
10		30	Size of
8 1/4		294	
6 3/4		1592	Depth set
5 3/16			
3			Perf. top
2			Perf. bottom
Liners Used			Perf. top
			Perf. bottom

CASING CEMENTED _____ SIZE _____ No. Ft. _____ Date _____

COAL WAS ENCOUNTERED AT _____ FEET _____ INCHES
_____ FEET _____ INCHES _____ FEET _____ INCHES
_____ FEET _____ INCHES _____ FEET _____ INCHES

RESULT AFTER TREATMENT _____

ROCK PRESSURE AFTER TREATMENT _____

Fresh Water _____ Feet Salt Water 1175 Feet

Formation	Color	Hard or Soft	Top	Bottom	Oil, Gas or Water	Depth	Remarks
Surface	Yellow	Soft	0	25	Oil 1749		
Slate	Blue	Soft	25	105			
Sand	White	Soft	105	180			
Slate	Blue	Soft	180	360			
Sand	White	Soft	360	720			
S. & Shell	Blue	Soft	720	827			
Slate	Blue	Soft	827	955			
Sand	White	Soft	955	1100			
Slate	Blue	Soft	1100	1125			
Sand	White	Soft	1125	1277			
Slate	Blue	Soft	1277	1324			
Sand	White	Soft	1324	1500			
Slate	Blue	Soft	1500	1593			
Sand	White	Hard	1593	1605			
Slate	Blue	Soft	1605	1605			
L. Lime	Blue	Hard	1605	1640			
Slate Break	Blue	Soft	1640	1645			
B. Lime	White	Hard	1645	1661			
S. Break	Blue	Soft	1661	1668			
B. Lime	White	Hard	1668	1804			
TOTAL DEPTH				1804			

10/27/2023

STATE OF WEST VIRGINIA
DEPARTMENT OF MINES
OIL AND GAS DIVISION

INSPECTOR'S WELL REPORT

Permit No. WAY-1346

Oil or Gas Well _____
(KIND)

		CASING AND TUBING	USED IN DRILLING	LEFT IN WELL	PACKERS
Company	<u>Clifford Mills</u>				
Address	<u>Wayne, W. Va.</u>	Size			
Farm	<u>Alfred Dyer</u>	16			Kind of Packer
Well No.	<u>M-1</u>	13			
District	<u>Stone wall</u> County <u>Wayne</u>	10	<u>30-</u>		Size of
Drilling commenced	<u>5-15-61</u>	8 1/4	<u>298-</u>		Depth set
Drilling completed	_____ Total depth _____	6 5/8			
Date shot	_____ Depth of shot _____	5 3/16			Perf. top
Initial open flow	_____ /10ths Water in _____ Inch	3			Perf. bottom
Open flow after tubing	_____ /10ths Merc. in _____ Inch	2			Perf. top
Volume	_____ Cu. Ft.	Liners Used			Perf. bottom
Rock pressure	_____ lbs. _____ hrs.				
Oil	_____ bbls., 1st 24 hrs.	CASING CEMENTED	SIZE	No. FT.	Date
Fresh water	<u>None</u> feet _____ feet	COAL WAS ENCOUNTERED AT	<u>None</u>	FEET	INCHES
Salt water	<u>900-</u> feet _____ feet	_____ FEET _____ INCHES	_____ FEET _____ INCHES	_____ FEET _____ INCHES	_____ FEET _____ INCHES

Drillers' Names Garland Carnwell - John Chadwick

Remarks: 1297 - depth. Fishing for tools



A. C. Butcher
DISTRICT WELL INSPECTOR

6-6-61
DATE

10/27/2023

STATE OF WEST VIRGINIA
DEPARTMENT OF MINES
OIL AND GAS DIVISION

INSPECTOR'S PLUGGING REPORT

Permit No. _____

Well No. _____

COMPANY _____ ADDRESS _____

FARM _____ DISTRICT _____ COUNTY _____

Filling Material Used _____

Liner	Location	Amount	Packer	Location		
PLUGS USED AND DEPTH PLACED			BRIDGES	CASING AND TUBING		
CEMENT-THICKNESS	WOOD-SIZE	LEAD	CONSTRUCTION-LOCATION	RECOVERED	SIZE	LOST

Drillers' Names _____

Remarks: _____

_____ I hereby certify I visited the above well on this date.
DATE

DISTRICT WELL INSPECTOR
10/27/2023

STATE OF WEST VIRGINIA
DEPARTMENT OF MINES
OIL AND GAS DIVISION

INSPECTOR'S PLUGGING REPORT

Permit No. Way-1346P Well No. 1

COMPANY Clifford Mills ADDRESS Wayne, W. Va.

FARM Alfred Dyer DISTRICT Stone wall COUNTY Wayne

Filling Material Used Clay & Stone cement

Liner Location Amount Packer Location

PLUGS USED AND DEPTH PLACED			BRIDGES	CASING AND TUBING		
CEMENT-THICKNESS	WOOD-SIZE	LEAD	CONSTRUCTION-LOCATION	RECOVERED	SIZE	LOST
<u>1612-1622</u>			<u>Clay 1622-1804</u>			

Drillers' Names Garland Carnwell

Remarks:

9-4-41 By Phone
DATE I hereby certify I visited the above well on this date.

K. E. Butcher
DISTRICT WELL INSPECTOR

10/27/2023

STATE OF WEST VIRGINIA
DEPARTMENT OF MINES
OIL AND GAS DIVISION

INSPECTOR'S WELL REPORT


Permit No. _____

Oil or Gas Well _____
(KIND)

	CASING AND TUBING	USED IN DRILLING	LEFT IN WELL	PACKERS
Company _____				
Address _____	Size			
Farm _____	16 _____			Kind of Packer _____
Well No. _____	13 _____			
District _____ County _____	10 _____			Size of _____
Drilling commenced _____	8 1/4 _____			
Drilling completed _____ Total depth _____	6 5/8 _____			Depth set _____
Date shot _____ Depth of shot _____	5 3/16 _____			
Initial open flow _____ /10ths Water in _____ Inch	3 _____			Perf. top _____
Open flow after tubing _____ /10ths Merc. in _____ Inch	2 _____			Perf. bottom _____
Volume _____ Cu. Ft.	Liners Used _____			Perf. top _____
Rock pressure _____ lbs. _____ hrs.				Perf. bottom _____
Oil _____ bbls., 1st 24 hrs.	CASING CEMENTED _____ SIZE _____ No. FT. _____ Date _____			
Fresh water _____ feet _____ feet	COAL WAS ENCOUNTERED AT _____ FEET _____ INCHES			
Salt water _____ feet _____ feet	_____ FEET _____ INCHES _____ FEET _____ INCHES			
	_____ FEET _____ INCHES _____ FEET _____ INCHES			

Drillers' Names _____

Remarks:



DATE

DISTRICT WELL INSPECTOR
10/27/2023

STATE OF WEST VIRGINIA
DEPARTMENT OF MINES
OIL AND GAS DIVISION

INSPECTOR'S PLUGGING REPORT

Permit No. Way-1346P Well No. 1

COMPANY Clifford Mills ADDRESS Wayne, WVA.

FARM Alfred Dyer DISTRICT Stone wall COUNTY Wayne

Filling Material Used Clay & tenn cement

Liner Location Amount Packer Location

PLUGS USED AND DEPTH PLACED			BRIDGES	CASING AND TUBING		
CEMENT-THICKNESS	WOOD-SIZE	LEAD	CONSTRUCTION-LOCATION	RECOVERED	SIZE	LOST
			<u>Stone</u> <u>1607' - 1612' - 1592'</u>		<u>7"</u>	

Drillers' Names Harland Carmichael

Remarks: Pulling 7" pipe

9-5-61 I hereby certify I visited the above well on this date.
DATE

K.E. Butcher
DISTRICT WELL INSPECTOR

10/27/2023

STATE OF WEST VIRGINIA
DEPARTMENT OF MINES
OIL AND GAS DIVISION

INSPECTOR'S WELL REPORT

Permit No. _____

Oil or Gas Well _____
(KIND)

	CASING AND TUBING	USED IN DRILLING	LEFT IN WELL	PACKERS
Company _____				
Address _____	Size			
Farm _____	16			Kind of Packer _____
Well No. _____	13			
District _____ County _____	10			Size of _____
Drilling commenced _____	8 1/4			
Drilling completed _____ Total depth _____	6 5/8			Depth set _____
Date shot _____ Depth of shot _____	5 3/16			
Initial open flow _____ /10ths Water in _____ Inch	3			Perf. top _____
Open flow after tubing _____ /10ths Merc. in _____ Inch	2			Perf. bottom _____
Volume _____ Cu. Ft.	Liners Used			Perf. top _____
Rock pressure _____ lbs. _____ hrs.				Perf. bottom _____
Oil _____ bbls., 1st 24 hrs.				
Fresh water _____ feet _____ feet				
Salt water _____ feet _____ feet				

CASING CEMENTED _____ SIZE _____ No. FT. _____ Date _____

COAL WAS ENCOUNTERED AT _____ FEET _____ INCHES

_____ FEET _____ INCHES _____ FEET _____ INCHES

_____ FEET _____ INCHES _____ FEET _____ INCHES

Drillers' Names _____

Remarks:



DATE

DISTRICT WELL INSPECTOR

10/27/2023

STATE OF WEST VIRGINIA
DEPARTMENT OF MINES
OIL AND GAS DIVISION

INSPECTOR'S PLUGGING REPORT

Permit No. Way-1346 P Well No. 1

COMPANY Clifford Mills ADDRESS Wayne, W.Va.

FARM Alfred Dyer DISTRICT Stonewall COUNTY Wayne

Filling Material Used Cement clay Stone

Liner Location Amount Packer Location

PLUGS USED AND DEPTH PLACED			BRIDGES	CASING AND TUBING		
CEMENT-THICKNESS	WOOD-SIZE	LEAD	CONSTRUCTION-LOCATION	RECOVERED	SIZE	LOST
			Clay			
1490'-1500'			1500' - 1607'			
1115'-1125'			Penn. Bridge			
			1125'			
			Stone			
			1110' - 1115'			

Drillers' Names Garland Carnwell

Remarks:

9-6-61 I hereby certify I visited the above well on this date.
DATE

K.E. Butcher
DISTRICT WELL INSPECTOR
10/27/2023

STATE OF WEST VIRGINIA
DEPARTMENT OF MINES
OIL AND GAS DIVISION

INSPECTOR'S WELL REPORT


Permit No. _____

Oil or Gas Well _____
(KIND)

	CASING AND TUBING	USED IN DRILLING	LEFT IN WELL	PACKERS
Company _____				
Address _____	Size			
Farm _____	16			Kind of Packer _____
Well No. _____	13			
District _____ County _____	10			Size of _____
Drilling commenced _____	8 1/4			
Drilling completed _____ Total depth _____	6 5/8			Depth set _____
Date shot _____ Depth of shot _____	5 3/16			
Initial open flow _____ /10ths Water in _____ Inch	3			Perf. top _____
Open flow after tubing _____ /10ths Merc. in _____ Inch	2			Perf. bottom _____
Volume _____ Cu. Ft.	Liners Used			Perf. top _____
Rock pressure _____ lbs. _____ hrs.				Perf. bottom _____
Oil _____ bbls., 1st 24 hrs.	CASING CEMENTED _____ SIZE _____ No. FT. _____ Date _____			
Fresh water _____ feet _____ feet	COAL WAS ENCOUNTERED AT _____ FEET _____ INCHES			
Salt water _____ feet _____ feet	_____ FEET _____ INCHES _____ FEET _____ INCHES			
	_____ FEET _____ INCHES _____ FEET _____ INCHES			

Drillers' Names _____

Remarks:



DATE

DISTRICT WELL INSPECTOR

10/27/2023

STATE OF WEST VIRGINIA
DEPARTMENT OF MINES
OIL AND GAS DIVISION

INSPECTOR'S PLUGGING REPORT

Permit No. Way-1346P Well No. 1

COMPANY Clifford Mills ADDRESS Wayne, WVA.

FARM Alfred Dyer DISTRICT Stonewall COUNTY Wayne

Filling Material Used Clay & tone cement

Liner Location Amount Packer Location

PLUGS USED AND DEPTH PLACED			BRIDGES	CASING AND TUBING		
CEMENT-THICKNESS	WOOD-SIZE	LEAD	CONSTRUCTION-LOCATION	RECOVERED	SIZE	LOST
945' - 955'			Clay 955' - 1115'	294'	8 5/8"	

Drillers' Names Garland Cornwell

Remarks:

9-7-61 I hereby certify I visited the above well on this date.
DATE

K. E. Butcher
DISTRICT WELL INSPECTOR
10/27/2023

STATE OF WEST VIRGINIA
DEPARTMENT OF MINES
OIL AND GAS DIVISION


INSPECTOR'S WELL REPORT

Permit No. _____ Oil or Gas Well _____
(KIND)

	CASING AND TUBING	USED IN DRILLING	LEFT IN WELL	PACKERS
Company _____	Size _____			
Address _____	16 _____			Kind of Packer _____
Farm _____	13 _____			
Well No. _____	10 _____			Size of _____
District _____ County _____	8 1/4 _____			
Drilling commenced _____	6 5/8 _____			Depth set _____
Drilling completed _____ Total depth _____	5 3/16 _____			
Date shot _____ Depth of shot _____	3 _____			Perf. top _____
Initial open flow _____ /10ths Water in _____ Inch	2 _____			Perf. bottom _____
Open flow after tubing _____ /10ths Merc. in _____ Inch	Liners Used _____			Perf. top _____
Volume _____ Cu. Ft.				Perf. bottom _____
Rock pressure _____ lbs. _____ hrs.	CASING CEMENTED _____ SIZE _____ No. FT. _____ Date _____			
Oil _____ bbls., 1st 24 hrs.	COAL WAS ENCOUNTERED AT _____ FEET _____ INCHES			
Fresh water _____ feet _____ feet	_____ FEET _____ INCHES _____ FEET _____ INCHES			
Salt water _____ feet _____ feet	_____ FEET _____ INCHES _____ FEET _____ INCHES			

Drillers' Names _____

Remarks:



DATE

DISTRICT WELL INSPECTOR
10/27/2023

STATE OF WEST VIRGINIA
DEPARTMENT OF MINES
OIL AND GAS DIVISION

INSPECTOR'S PLUGGING REPORT

Permit No. Way-1346 P Well No. 1

COMPANY Clifford Mills ADDRESS Wayne, W. Va.

FARM Alfred Dyer DISTRICT Stonewall COUNTY Wayne

Filling Material Used Cement & Stone Clay

Liner Location Amount Packer Location

PLUGS USED AND DEPTH PLACED			BRIDGES	CASING AND TUBING		
CEMENT-THICKNESS	WOOD-SIZE	LEAD	CONSTRUCTION-LOCATION	RECOVERED	SIZE	LOST
<u>2 84" - 2 94"</u>			<u>Perm. bridge</u> <u>2 94"</u>			
			<u>stone</u> <u>2 79" - 2 84"</u>			
			<u>Clay</u> <u>0" - 2 79"</u>			

Drillers' Names Garland Cornwell

Remarks:

9-8-61 I hereby certify I visited the above well on this date.
DATE

K. C. Butcher
DISTRICT WELL INSPECTOR

10/27/2023

STATE OF WEST VIRGINIA
DEPARTMENT OF MINES
OIL AND GAS DIVISION

INSPECTOR'S WELL REPORT

Permit No. _____

Oil or Gas Well _____
(KIND)

Company _____ Address _____ Farm _____ Well No. _____ District _____ County _____ Drilling commenced _____ Drilling completed _____ Total depth _____ Date shot _____ Depth of shot _____ Initial open flow _____ /10ths Water in _____ Inch Open flow after tubing _____ /10ths Merc. in _____ Inch Volume _____ Cu. Ft. Rock pressure _____ lbs. _____ hrs. Oil _____ bbls., 1st 24 hrs. Fresh water _____ feet _____ feet Salt water _____ feet _____ feet	CASING AND TUBING	USED IN DRILLING	LEFT IN WELL	PACKERS
	Size 16 13 10 8 1/4 6 5/8 5 3/16 3 2 Liners Used			
CASING CEMENTED _____ SIZE _____ No. FT. _____ Date _____				
COAL WAS ENCOUNTERED AT _____ FEET _____ INCHES				
_____ FEET _____ INCHES _____ FEET _____ INCHES				
_____ FEET _____ INCHES _____ FEET _____ INCHES				

Drillers' Names _____

Remarks:



DATE

DISTRICT WELL INSPECTOR

10/27/2023



STATE OF WEST VIRGINIA
DEPARTMENT OF MINES
OIL AND GAS DIVISION

NOTICE OF INTENTION TO PLUG AND ABANDON WELL

(REQUIRED BY SECTION 9, ARTICLE 4, CHAPTER 22 OF THE CODE)

To THE DEPARTMENT OF MINES,
Charleston, W. Va.

Coal Operator	<u>Clifford Mills</u>	Name of Well Operator
Address	<u>Wayne, W. Va.</u>	Complete Address
<u>United Fuel Gas Company</u>	<u>August 21, 1961</u>	Date
Coal Owner	<u>WELL TO BE ABANDONED</u>	
<u>Charleston, W. Va.</u>	<u>Stonewall</u>	District
Address	<u>Wayne</u>	County
<u>Waylin Oil Company</u>	Well No. <u>1</u>	
Lease or Property Owner	<u>Alfred Dyer</u>	Farm
<u>Box 486- Huntington, W. Va.</u>		
Address		
Inspector to be notified <u>Kenneth Butcher</u>	Telephone Number <u>RE-6 1933</u>	

Gentlemen:— **24 HOURS IN ADVANCE OF PLUGGING.**

The undersigned well operator is about to abandon the above described well and will commence


the work of plugging and abandoning said well on the date inspector is notified (which date shall not be less than five days after the day on which this notice so mailed is received, or in due course should be received by the Department of Mines).

This notice is given you in order that your respective representatives may be present at the plugging and filling of said well. You are further notified that whether you are represented or not represented the undersigned will proceed on that date, or shortly thereafter, to plug and fill said well in the manner required by Section 10, Article 4, Chapter 22 of the Code and given in detail on the reverse side of this notice, in "Work Order."

This notice is being mailed by registered mail to each of you at the above addresses on the above date.

Very truly yours,

Clifford Mills
Well Operator



NOTE: Upon the abandonment of any well drilled prior to June 1, 1929, a plat prepared by a registered engineer, shall be filed with THREE COPIES OF APPLICATION, (OG-9) AND "WORK ORDER" AND TWO COPIES OF THE WELL RECORD, (OG-10). The map must show the district and county in which the tract of land is located, the name and acreage of same, the name or names of the owners and names of adjacent tracts and the location of the well to be abandoned, determined by survey with the courses and distances of such well from two permanent points or landmarks on said tract.

10/27/2023

NOTE: In case plugging is not commenced within four months from the date of permit, same shall expire and be of no further force or effect.

NOTE: PERMIT IS NOT TRANSFERABLE.

WAY-1346 P

Permit Number

PROPOSED MANNER OF PLUGGING AND FILLING WELL

(REQUIRED BY RULES AND REGULATIONS)

WEST VIRGINIA DEPARTMENT OF MINES

OIL AND GAS DIVISION

WORK ORDER

Well to be plugged and filled as follows:

Total depth 1804

1804 1622 Fill with clay (to 30' below 7" casing)

1622 1612 Neat cement

5' Crushed stone on top of cement, sealing hole

Pull 7" casing as hole is filled

Fill with clay to 1500'

1500 1490 Neat cement

Set permanent bridge in salt sand at 1125

2 Sacks cement & 5' of stone on top of bridge

Fill with clay to 955'

955 945 Neat cement, sealing off salt sand

Set permanent bridge at 294'

2 Sacks neat cement & 5' of stone on top of bridge

Fill with clay to surface

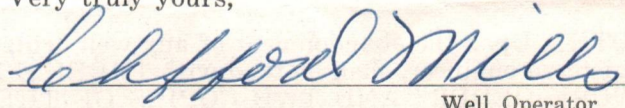
Erect monument in compliance with Rule 18; 1931 Regulations

To the Department of Mines
Coal Owner or Operator,
Lease or Property Owner.

Gentlemen:

This "work order" is submitted for your approval and concurrence and unless notified of your disapproval or non-concurrence, the undersigned will proceed with the plugging and filling of said well in the above described manner on the date inspector is notified after permit is issued.

Very truly yours,



Well Operator

No objections have been filed by the coal owner or coal operator, or any available adjacent lease or property owners or interposed by the Department of Mines to the manner herein described for the plugging and filling of the well above mentioned. Therefore, the same is hereby approved this

day of August 23, 1961.

10/27/2023

DEPARTMENT OF MINES
Oil and Gas Division

By: 

NOTE: This "work order" shall be filed in triplicate, one copy for the files of the Department of Mines; one to be approved or corrected and returned to the well operator as his authority for plugging said well; and one for the well inspector.

STATE OF WEST VIRGINIA
DEPARTMENT OF MINES
OIL AND GAS DIVISION

AFFIDAVIT OF PLUGGING AND FILLING WELL

AFFIDAVIT SHOULD BE MADE IN TRIPPLICATE, ONE COPY MAILED TO THE DEPARTMENT, ONE COPY TO BE RETAINED BY THE WELL OPERATOR AND THE THIRD COPY (AND EXTRA COPIES IF REQUIRED) SHOULD BE MAILED TO EACH COAL OPERATOR AT THEIR RESPECTIVE ADDRESSES.

COAL OPERATOR OR OWNER: United Fuel Gas Company
 ADDRESS: Charleston, W. Va.
 COAL OPERATOR OR OWNER: Waylin Oil Company
 ADDRESS: Box 486-Huntington, W. Va.

NAME OF WELL OPERATOR: Clifford Mills
 COMPLETE ADDRESS: Wayne, W. Va.
 WELL AND LOCATION: January 2, 1962 19
Stonewall District
Wayne, W. Va. County
 Well No. 1
Alfred Dyer Farm

STATE INSPECTOR SUPERVISING PLUGGING: Kenneth Butcher

AFFIDAVIT

STATE OF WEST VIRGINIA,

County of Wayne

SS:

Garland Cornwall and Clinton Miller

being first duly sworn according to law depose and say that they are experienced in the work of plugging and filling oil and gas wells and were employed by Clifford Mills, well operator, and participated in the work of plugging and filling the above well, that said work was commenced on the 25 day of August, 1961, and that the well was plugged and filled in the following manner:

SAND OR ZONE RECORD FORMATION	FILLING MATERIAL	PLUGS USED SIZE & KIND	CASING	
			CSG PULLED	CSG LEFT IN
	Red Clay 1804-1622			
	Neat Cement 1622-1612	7"	1592'	
	Crushed Stone 1612-1607	8"	294'	
	Red Clay 1607-1500	10"	30'	30'
	Neat Cement 1500-1490			
	Bridge 1125			
	Neat Cement 1125-1115			
	Stone 1115-1110			
	Red Clay 1110-955			
	Neat Cement 955-945			
	Bridge 294			
	Neat Cement 294-284			
	Stone 284-279			
	Red Clay 279-0			
COAL SEAMS		DESCRIPTION OF MONUMENT		
(NAME)		Clifford Mills		
(NAME)		Abandoned Sept. 6, 1961		
(NAME)				
(NAME)				


and that the work of plugging and filling said well was completed on the 6 day of Sept, 1961.

And further deponents saith not.

Sworn to and subscribed before me this 3 day of March, 1962.

My commission expires:

June 12-1968



Garland Cornwall
Clinton Miller
Clifford Mills

10/27/2023

Notary Public.

Permit No. WAY-1346-P

AFFIDAVIT OF PLUGGING AND FILLING WELL

RETURN THIS AFFIDAVIT TO THE CLERK OF THE COURT OF APPEALS, ROOM 1000, STATE HOUSE, CHARLESTON, WEST VIRGINIA, WITH THE ORIGINAL OF THIS AFFIDAVIT TO THE COUNTY CLERK OF THE COUNTY WHERE THE WELL IS LOCATED.

Clifford Mills

Wayne, W. Va.

January 2, 1902

Newcastle

Wayne, W. Va.

I

Alfred Dyer

Keyhole, Cooper

AFFIDAVIT

STATE OF WEST VIRGINIA

County of Wayne

Garland Corwell

and Clinton Miller

being first duly sworn, depose and say that they are experienced in the work of plugging and filling of gas wells and were employed by Clifford Mills well operators and participated in the work of plugging and filling the above well that same work was commenced on the 25th day of August, 1901, and that the well was plugged and filled in the following manner:

1804-1822	Red Clay
1822-1812	Red Clay
1812-1807	Red Clay
1807-1800	Red Clay
1800-1790	Red Clay
1790	Red Clay
1785-1775	Red Clay
1775-1765	Red Clay
1765-1755	Red Clay
1755-1745	Red Clay
1745-1735	Red Clay
1735-1725	Red Clay
1725-1715	Red Clay
1715-1705	Red Clay
1705-1695	Red Clay
1695-1685	Red Clay
1685-1675	Red Clay
1675-1665	Red Clay
1665-1655	Red Clay
1655-1645	Red Clay
1645-1635	Red Clay
1635-1625	Red Clay
1625-1615	Red Clay
1615-1605	Red Clay
1605-1595	Red Clay
1595-1585	Red Clay
1585-1575	Red Clay
1575-1565	Red Clay
1565-1555	Red Clay
1555-1545	Red Clay
1545-1535	Red Clay
1535-1525	Red Clay
1525-1515	Red Clay
1515-1505	Red Clay
1505-1495	Red Clay
1495-1485	Red Clay
1485-1475	Red Clay
1475-1465	Red Clay
1465-1455	Red Clay
1455-1445	Red Clay
1445-1435	Red Clay
1435-1425	Red Clay
1425-1415	Red Clay
1415-1405	Red Clay
1405-1395	Red Clay
1395-1385	Red Clay
1385-1375	Red Clay
1375-1365	Red Clay
1365-1355	Red Clay
1355-1345	Red Clay
1345-1335	Red Clay
1335-1325	Red Clay
1325-1315	Red Clay
1315-1305	Red Clay
1305-1295	Red Clay
1295-1285	Red Clay
1285-1275	Red Clay
1275-1265	Red Clay
1265-1255	Red Clay
1255-1245	Red Clay
1245-1235	Red Clay
1235-1225	Red Clay
1225-1215	Red Clay
1215-1205	Red Clay
1205-1195	Red Clay
1195-1185	Red Clay
1185-1175	Red Clay
1175-1165	Red Clay
1165-1155	Red Clay
1155-1145	Red Clay
1145-1135	Red Clay
1135-1125	Red Clay
1125-1115	Red Clay
1115-1105	Red Clay
1105-1095	Red Clay
1095-1085	Red Clay
1085-1075	Red Clay
1075-1065	Red Clay
1065-1055	Red Clay
1055-1045	Red Clay
1045-1035	Red Clay
1035-1025	Red Clay
1025-1015	Red Clay
1015-1005	Red Clay
1005-995	Red Clay
995-985	Red Clay
985-975	Red Clay
975-965	Red Clay
965-955	Red Clay
955-945	Red Clay
945-935	Red Clay
935-925	Red Clay
925-915	Red Clay
915-905	Red Clay
905-895	Red Clay
895-885	Red Clay
885-875	Red Clay
875-865	Red Clay
865-855	Red Clay
855-845	Red Clay
845-835	Red Clay
835-825	Red Clay
825-815	Red Clay
815-805	Red Clay
805-795	Red Clay
795-785	Red Clay
785-775	Red Clay
775-765	Red Clay
765-755	Red Clay
755-745	Red Clay
745-735	Red Clay
735-725	Red Clay
725-715	Red Clay
715-705	Red Clay
705-695	Red Clay
695-685	Red Clay
685-675	Red Clay
675-665	Red Clay
665-655	Red Clay
655-645	Red Clay
645-635	Red Clay
635-625	Red Clay
625-615	Red Clay
615-605	Red Clay
605-595	Red Clay
595-585	Red Clay
585-575	Red Clay
575-565	Red Clay
565-555	Red Clay
555-545	Red Clay
545-535	Red Clay
535-525	Red Clay
525-515	Red Clay
515-505	Red Clay
505-495	Red Clay
495-485	Red Clay
485-475	Red Clay
475-465	Red Clay
465-455	Red Clay
455-445	Red Clay
445-435	Red Clay
435-425	Red Clay
425-415	Red Clay
415-405	Red Clay
405-395	Red Clay
395-385	Red Clay
385-375	Red Clay
375-365	Red Clay
365-355	Red Clay
355-345	Red Clay
345-335	Red Clay
335-325	Red Clay
325-315	Red Clay
315-305	Red Clay
305-295	Red Clay
295-285	Red Clay
285-275	Red Clay
275-265	Red Clay
265-255	Red Clay
255-245	Red Clay
245-235	Red Clay
235-225	Red Clay
225-215	Red Clay
215-205	Red Clay
205-195	Red Clay
195-185	Red Clay
185-175	Red Clay
175-165	Red Clay
165-155	Red Clay
155-145	Red Clay
145-135	Red Clay
135-125	Red Clay
125-115	Red Clay
115-105	Red Clay
105-95	Red Clay
95-85	Red Clay
85-75	Red Clay
75-65	Red Clay
65-55	Red Clay
55-45	Red Clay
45-35	Red Clay
35-25	Red Clay
25-15	Red Clay
15-5	Red Clay

Clifford Mills

Abandoned Sept. 2, 1901

Clifford Mills
Clinton Miller



10/27/2023

October 17, 1961

Mr. David Fox
Waylin Oil Company
1019 Seventh Avenue
Huntington 9, West Virginia

*File
Dr.*

Dear Mr. Fox:

Enclosed is copy of the Permit WAY-1346-P
issued to Mr. Clifford Mills for plugging Well No. 1
on Alfred Dyer Farm, Stonewall District, Wayne County.

This will comply with your request of
October 16.

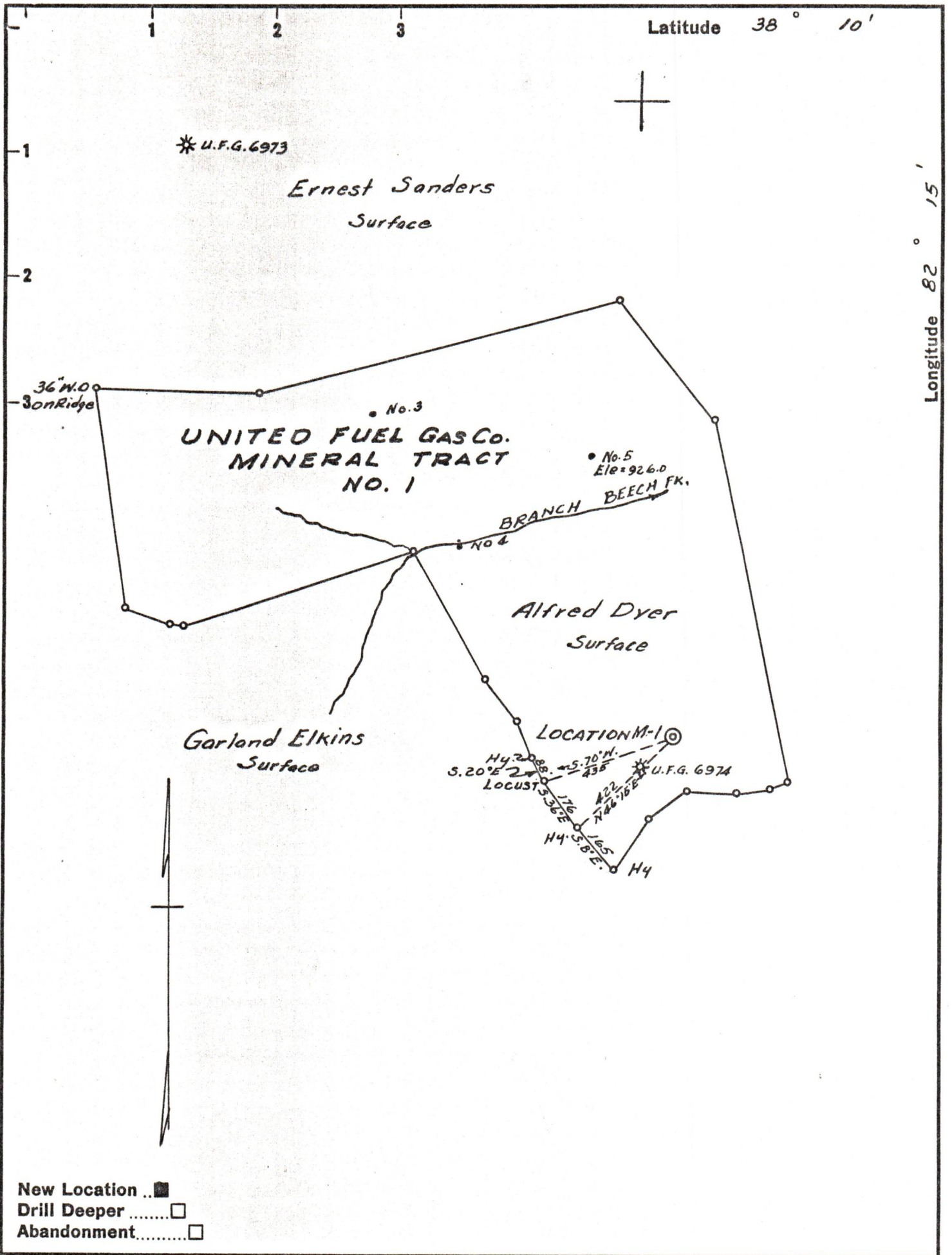
Very truly yours,

Assistant Director
OIL & GAS DIVISION

MG/mc

Enclosure

10/27/2023



New Location ...
 Drill Deeper
 Abandonment

Company CLIFFORD MILLS
 Address WAYNE, W. VA.
 Farm U.F.G. MINERAL TR. # M-1
 Tract 1 Acres 16,748⁵² Lease No. _____
 Well (Farm) No. ? Serial No. _____
 Elevation (Spirit Level) 1165.7
 Quadrangle WAYNE
 County WAYNE District STONEWALL
 Engineer G. E. Ewing
 Engineer's Registration No. 309
 File No. _____ Drawing No. _____
 Date 3-25-61 Scale 1" = 400'

STATE OF WEST VIRGINIA
 DEPARTMENT OF MINES
 OIL AND GAS DIVISION
 CHARLESTON

WELL LOCATION MAP
 FILE NO. WAY-1346 10/27/2023

+ Denotes location of well on United States Topographic Maps, scale 1 to 62,500, latitude and longitude lines being represented by border lines as shown.

- Denotes one inch spaces on border line of original tracing.