



STATE OF WEST VIRGINIA  
DEPARTMENT OF MINES  
OIL AND GAS DIVISION

NOTICE OF PROPOSED LOCATION OF OIL AND GAS WELL

To THE DEPARTMENT OF MINES,  
Charleston, W. Va.

Ruth and Orris Adkins

Huntington-Oklahoma Oil Company  
& Midway City Gas Company

~~COAL OPERATOR OR COAL OWNER~~ not operated

NAME OF WELL OPERATOR

Prichard, W. Va.

P. O. Box 424, Huntington, W. Va.

ADDRESS

COMPLETE ADDRESS

Nov. 15th, 1960

COAL OPERATOR OR COAL OWNER

PROPOSED LOCATION

Butler District

ADDRESS

Wayne County

Ruth and Orris Adkins

OWNER OF MINERAL RIGHTS

Well No. F-1 38° 15' 82° 30' E. 750'

Prichard, W. Va.

ADDRESS

Orris Adkins Farm

GENTLEMEN:

The undersigned well operator is entitled to drill upon the above named farm or tract of land for oil and gas, having fee title thereto, (or as the case may be) under grant or lease dated June 11th, 1958, made by Ruth and Orris Adkins, to Libby Owens Gas Co., and recorded on the 30th day of August, 1958, in the office of the County Clerk for said County in Book 49, page 91.

The enclosed plat was prepared by a competent engineer and shows the proposed location of a well to be drilled for oil and gas by the undersigned well operator on the farm and in the Magisterial District and County above named, determined by survey and courses and distances from two permanent points, or land marks.

The undersigned well operator is informed and believes there are no coal operators operating beds of coal beneath said farm or tract of land on which said well is located, or within 500 feet of the boundaries of the same, who have mapped their workings and filed their maps as required by law, excepting the coal operators or coal owners (if any) above named as addressees.

The above named coal operators or coal owners (if any) are notified that any objections they may desire to make to such proposed location, or which they are required to make by Section 3 of said Code, if the drilling of a well at said proposed location will cause a dangerous condition in or about their respective coal mines, must be received by, or filed with the Department of Mines within ten\* days from the receipt of a copy of this notice and accompanying plat by said Department. Said coal operators are further notified that forms for use in making such objections will be furnished to them by the Department of Mines promptly on request and that all such objections must set forth as definitely as is reasonably possible the ground or grounds on which such objections are based and indicate the direction and distance the proposed location should be moved to overcome same.

(The next paragraph is to be completed only in Department's copy.)

Copies of this notice and the enclosed plat were mailed by registered mail, or delivered to the above named coal operators or coal owners at their above shown respective address \_\_\_\_\_ day \_\_\_\_\_ before, or on the same day with the mailing or delivery of this copy to the Department of Mines at Charleston, West Virginia.

Very truly yours, Huntington-Oklahoma Oil Co.

& Midway City Gas Company.

By *[Signature]* WELL OPERATOR  
P. O. Box 424

Address of Well Operator }

STREET

Huntington

CITY OR TOWN

West Virginia.

STATE

08/25/2023



\*Section 3 . . . If no such objections be filed or be found by the department of mines, within said period of ten days from the receipt of said notice and plat by the department of mines, to said proposed location, the department shall forthwith issue to the well operator a drilling permit reciting the filing of such plat, that no objections have been made by the coal operators to the location, or found thereto by the department, and that the same is approved and the well operator authorized to proceed to drill at said location.

WAY-1332

PERMIT NUMBER

1332

DEPARTMENT OF REVENUE  
STATE OF OKLAHOMA

NOTICE OF PROPOSED LOCATION OF OIL AND GAS WELLS

Huntington-Oklahoma Oil Company  
& Midway City Gas Company  
not operated  
P. O. Box 424, Huntington, W. Va.

Ruth and Oris Abkins  
Richard, W. Va.

Nov. 18th  
Butler

Ruth and Oris Abkins  
Richard, W. Va.

R-1  
Oris Abkins

Ruth and Oris Abkins  
30th

June 11th, 1938  
Libby Owens Gas Co.  
August, 1938  
49 01

Huntington-Oklahoma Oil Co.  
& Midway City Gas Company  
P. O. Box 424  
Huntington

West Virginia



08/25/2023

November 17, 1960

Huntington-Oklahoma Oil Company  
and Midway City Gas Company  
P. O. Box 424  
Huntington, West Virginia

Dear Sirs:

We are returning your application for permit to  
drill Well No. F-1 on Orris Adkins Farm, Butler District, Wayne  
County and will appreciate having an official of the company  
sign it.

Please return as soon as possible.

Very truly yours,

CRAWFORD L. WILSON  
Director  
DEPARTMENT OF MINES

Assistant Director  
OIL AND GAS DIVISION

MG/m

enclosure - 1

*May-1332*

08/25/2023

# HUNTINGTON-OKLAHOMA OIL COMPANY

PRODUCERS OF NATURAL GAS

P. O. BOX 424

HUNTINGTON 9, W. VA.

18 November, 1960

Oil and Gas Division  
Department of Mines  
State of West Virginia  
Charleston, West Virginia

Attention: Mr. M. E. Griffith

Dear Sir:


As per your letter of 17 November, we are returning our application, which has now been signed, for permit to drill Well No. F-1 on the Orris Adkins farm, Butler District, Wayne County.

It was an oversight that an unsigned application was submitted and we thank you for bringing this so promptly to our attention.

Yours very truly,

HUNTINGTON OKLAHOMA OIL COMPANY

MIDWAY CITY GAS COMPANY



Carol Thomas  
Secretary

CT/c  
Encl



08/25/2023

HUNTINGTON-OKLAHOMA OIL COMPANY

PRODUCERS OF NATURAL GAS

P. O. BOX 421

HUNTINGTON, W. VA.

18 November, 1960

Oil and Gas Division  
Department of Mines  
State of West Virginia  
Charleston, West Virginia

Attention: Mr. M. W. Griffith

Dear Sir:

As per your letter of 17 November, we are returning our application, which has now been signed, for permit to drill well No. 7-1 on the Ocala Adams farm, Butler District, Wayne County.

It was an oversight that an unsigned application was submitted and we thank you for bringing this to promptly to our attention.

Yours very truly,


HUNTINGTON-OKLAHOMA OIL COMPANY

MINERAL CITY GAS COMPANY

*[Signature]*

Chief Engineer  
Secretary

10/25  
1960



November 28, 1960

Huntington-Oklahoma Oil Company  
and Midway City Gas Company  
P. O. Box 424  
Huntington, West Virginia

Dear Sirs:

Enclosed is Permit WAY-1332 for drilling Well No. F-1  
on Orris Adkins Farm, Butler District, Wayne County.

Please post one copy of permit at the well site and  
send us two copies of the well record when drilling is completed.

Please note the enclosed directive on casing of wells.

Very truly yours,

CRAWFORD L. WILSON  
Director  
DEPARTMENT OF MINES

Assistant Director  
OIL AND GAS DIVISION

MG/m  
enclosures  
cc Mr. James W. Pack, Inspector

Mr. R. G. Tucker, Assistant  
State Geologist

08/25/2023

Formation	Color	Hard or Soft	Top <i>17</i>	Bottom	Oil, Gas or Water	Depth Found	Remarks
Broken Sand			810	829			
Dark Slate			829	850			
Lime Shells			850	868			
Salt Sand			868	1000	(Water (Settling Sand	950	HFV
Slate			1000	1011			
Lime Shells			1011	1028			
Sand			1028	1052			
Black Slate			1052	1105			
Sand			1105	1135			
Slate & Shells			1135	1147			
Maxon Sand			1147	1185			
Big Lime			1185	1320			
Injun Sand			1320	1510			
Sand			1510	1547			
Slate			1547	1561			
Lime Shell			1561	1585			
Slate & Shells			1585	1932			
Brown Shale			1932	1952			
Berea Sand			1952	1974	Oil	1954	Smell
Lime Shell			1974	1987			
<del>Total Depth</del>			<del>1987</del>				
(Packer Shell		1730-1740)					
(Packer Shell		1815-1825)					
(Packer Shell		1871-1915)					
<i>Slate &amp; shells</i>			<i>1987</i>	<i>2032</i>			
<i>Brown shale</i>			<i>2032</i>	<i>2050</i>			
<i>Total depth</i>				<i>2050</i>			

08/25/2023

Date 15 February, 19 61  
 HUNTINGTON OKLAHOMA OIL COMPANY  
 APPROVED MIDWAY CITY GAS COMPANY, Owner  
 By *Geo. A. Ballentine* President  
 (Title)



STATE OF WEST VIRGINIA  
DEPARTMENT OF MINES  
OIL AND GAS DIVISION 17

Quadrangle Louisa

WELL RECORD

Permit No. WAY 1332


Oil or Gas Well Dry  
(KIND)

Company Huntington Oklahoma Oil Co.  
Address Midway City Gas Co., P.O. Box 424  
Huntington 9, West Virginia  
Farm Ruth Adkins Acres 100  
Location (waters) Gilkerson Branch  
Well No. 1 Elev. 750'  
District Butler County Wayne  
The surface of tract is owned in fee by Ruth Adkins  
Route 2 Address Pritchard, W.Va.  
Mineral rights are owned by Same  
Address \_\_\_\_\_  
Drilling commenced 15 December, 1960  
Drilling completed 21 February, 1961  
Date Shot \_\_\_\_\_ From \_\_\_\_\_ To \_\_\_\_\_  
With Not shot  
Open Flow \_\_\_\_\_ /10ths Water in \_\_\_\_\_ Inch  
\_\_\_\_\_ /10ths Merc. in \_\_\_\_\_ Inch  
Volume None Cu. Ft.  
Rock Pressure \_\_\_\_\_ lbs. \_\_\_\_\_ hrs.  
Oil \_\_\_\_\_ bbls., 1st 24 hrs.  
Fresh water \_\_\_\_\_ feet \_\_\_\_\_ feet  
Salt water \_\_\_\_\_ feet \_\_\_\_\_ feet

Casing and Tubing	Used in Drilling	Left in Well	Packers
Size			
16			Kind of Packer
13			
10	28'		Size of
8 1/4	379'		
7 7/8	1565'		Depth set
5 3/16			
3			Perf. top
2			Perf. bottom
Liners Used			Perf. top
			Perf. bottom

CASING CEMENTED \_\_\_\_\_ SIZE \_\_\_\_\_ No. Ft. \_\_\_\_\_ Date \_\_\_\_\_  
COAL WAS ENCOUNTERED AT \_\_\_\_\_ FEET \_\_\_\_\_ INCHES  
\_\_\_\_\_ FEET \_\_\_\_\_ INCHES FEET \_\_\_\_\_ INCHES  
\_\_\_\_\_ FEET \_\_\_\_\_ INCHES FEET \_\_\_\_\_ INCHES

Formation	Color	Hard or Soft	Top	Bottom	Oil, Gas or Water	Depth Found	Remarks
Surface			0	10			
Blue Mud			10	30			
Gray Mud			30	75			
Slate			75	140			
White Slate			140	180			
Dark Slate			180	185	Water	185	1 Blr. per hr.
White Slate			185	240			
Sand			240	250			
Slate			250	295			
Sand			295	320			
Slate White			320	350			
Black Slate			350	360			
Sand			360	375			
Slate			375	380			
Sand			380	400	Water	390-400	3 Blr per hr.
<del>White</del>							
Slate			400	443			
Sand			443	453			
Slate			453	475			
Sand			475	490			
Slate			490	540			
Sand			540	555	Gas & Oil	545-550	Small show
Slate			555	560			
Sand			560	575	Water	565	3 Blr./hr.
Slate			575	595			
Sand			595	610			
Slate			610	660			
Broken Sand			660	750			
Slate			750	775			
Sand			775	786			
Slate			786	810			



08/25/2023



STATE OF WEST VIRGINIA  
DEPARTMENT OF MINES  
OIL AND GAS DIVISION

INSPECTOR'S WELL REPORT

Permit No. WAY-1332

Oil or Gas Well F-1  
(KIND)

Company Huntington Oklahome Oil Company  
 Address Box 424 Huntington, W. Va.  
 Farm Orris Adkins  
 Well No. F-1  
 District Butler County Wayne  
 Drilling commenced 12-15-60  
 Drilling completed \_\_\_\_\_ Total depth \_\_\_\_\_  
 Date shot \_\_\_\_\_ Depth of shot \_\_\_\_\_  
 Initial open flow \_\_\_\_\_/10ths Water in \_\_\_\_\_ Inch  
 Open flow after tubing \_\_\_\_\_/10ths Merc. in \_\_\_\_\_ Inch  
 Volume \_\_\_\_\_ Cu. Ft.  
 Rock pressure \_\_\_\_\_ lbs. \_\_\_\_\_ hrs.  
 Oil \_\_\_\_\_ bbls., 1st 24 hrs.  
 Fresh water 185 feet 565 feet  
 Salt water \_\_\_\_\_ feet \_\_\_\_\_ feet


CASING AND TUBING	USED IN DRILLING	LEFT IN WELL	PACKERS
Size			Kind of Packer _____
16			
13			
10	<u>27'6"</u>		Size of _____
8 1/4	<u>399'2"</u>		
6 5/8			Depth set _____
5 3/16			
3			Perf. top _____
2			Perf. bottom _____
Liners Used			Perf. top _____
			Perf. bottom _____

CASING CEMENTED \_\_\_\_\_ SIZE \_\_\_\_\_ No. FT. \_\_\_\_\_ Date \_\_\_\_\_  
 COAL WAS ENCOUNTERED AT none FEET \_\_\_\_\_ INCHES  
 \_\_\_\_\_ FEET \_\_\_\_\_ INCHES \_\_\_\_\_ FEET \_\_\_\_\_ INCHES  
 \_\_\_\_\_ FEET \_\_\_\_\_ INCHES \_\_\_\_\_ FEET \_\_\_\_\_ INCHES

Drillers' Names F. M. Hicks

Ira Castelle

Remarks: Drilling @ 850'.



12-30-60  
DATE

J. V. Pack  
DISTRICT WELL INSPECTOR  
**08/25/2023**

STATE OF WEST VIRGINIA  
 DEPARTMENT OF MINES  
 OIL AND GAS DIVISION  
**INSPECTOR'S PLUGGING REPORT**

Permit No. \_\_\_\_\_ Well No. \_\_\_\_\_

COMPANY \_\_\_\_\_ ADDRESS \_\_\_\_\_

FARM \_\_\_\_\_ DISTRICT \_\_\_\_\_ COUNTY \_\_\_\_\_

Filling Material Used \_\_\_\_\_

Liner \_\_\_\_\_ Location \_\_\_\_\_ Amount \_\_\_\_\_ Packer \_\_\_\_\_ Location \_\_\_\_\_

PLUGS USED AND DEPTH PLACED			BRIDGES	CASING AND TUBING		
CEMENT-THICKNESS	WOOD-SIZE	LEAD	CONSTRUCTION-LOCATION	RECOVERED	SIZE	LOST

Drillers' Names \_\_\_\_\_

Remarks: \_\_\_\_\_

\_\_\_\_\_  
 DATE I hereby certify I visited the above well on this date.

DISTRICT WELL INSPECTOR  
**08/25/2023**

STATE OF WEST VIRGINIA  
DEPARTMENT OF MINES  
OIL AND GAS DIVISION

## INSPECTOR'S PLUGGING REPORT

Permit No. Wayne 1332-P

Well No. 1

COMPANY Oklahoma Oil Co.

ADDRESS Huntington, W. Va.

FARM Ruth Adkins

DISTRICT Butler


COUNTY Wayne

Filling Material Used \_\_\_\_\_

Liner	Location	Amount	Packer	Location		
PLUGS USED AND DEPTH PLACED			BRIDGES	CASING AND TUBING		
CEMENT-THICKNESS	WOOD-SIZE	LEAD	CONSTRUCTION-LOCATION	RECOVERED	SIZE	LOST

Drillers' Names \_\_\_\_\_

Remarks: They have not done any thing toward plugging this well as of this date. Bud Hicks Contractor



3/2/61 I hereby certify I visited the above well on this date.  
DATE

G H Samples  
DISTRICT WELL INSPECTOR

08/25/2023

STATE OF WEST VIRGINIA  
DEPARTMENT OF MINES  
OIL AND GAS DIVISION

INSPECTOR'S WELL REPORT

Permit No. \_\_\_\_\_

Oil or Gas Well \_\_\_\_\_  
(KIND)

		CASING AND TUBING	USED IN DRILLING	LEFT IN WELL	PACKERS
Company _____		Size			Kind of Packer _____
Address _____		16			
Farm _____		13			
Well No. _____		10			Size of _____
District _____ County _____		8 1/4			
Drilling commenced _____		6 5/8			Depth set _____
Drilling completed _____ Total depth _____		5 3/16			
Date shot _____ Depth of shot _____		3			Perf. top _____
Initial open flow _____ /10ths Water in _____ Inch		2			Perf. bottom _____
Open flow after tubing _____ /10ths Merc. in _____ Inch		Liners Used			Perf. top _____
Volume _____ Cu. Ft.					Perf. bottom _____
Rock pressure _____ lbs. _____ hrs.		CASING CEMENTED _____ SIZE _____ No. FT. _____ Date _____			
Oil _____ bbls., 1st 24 hrs.		COAL WAS ENCOUNTERED AT _____ FEET _____ INCHES			
Fresh water _____ feet _____ feet		_____ FEET _____ INCHES _____ FEET _____ INCHES			
Salt water _____ feet _____ feet		_____ FEET _____ INCHES _____ FEET _____ INCHES			

Drillers' Names \_\_\_\_\_

Remarks:

DATE

DISTRICT WELL INSPECTOR

08/25/2023

PROPOSED MANNER OF PLUGGING AND FILLING WELL

(REQUIRED BY RULES AND REGULATIONS)

WEST VIRGINIA DEPARTMENT OF MINES  
OIL AND GAS DIVISION  
WORK ORDER

Well to be plugged and filled as follows:

- Total depth 1987' 2050
- Fill with clay or non-porous material to 1952'
- Place 3 feet of crushed rock at 1952', followed by 3 sacks of neat cement; followed by 2 feet of crushed rock
- Pull 7" Casing
- Place 5 feet crushed stone bridge at 1515-1510; followed by 3 sacks of neat cement, then 3 feet of crushed rock
- Fill with clay or non-porous material to 1147'
- Place 2 feet of crushed stone at 1147', followed by 2 sacks of neat cement
- Place 5 foot crushed stone bridge at 1025', followed by 3 sacks of neat cement, then 2 feet of crushed rock
- Fill to 870' with clay or non-porous material
- Place 3 sacks of neat cement at 870' and 2 feet of crushed rock
- Set 5 feet crushed stone at 560'
- Fill to 380' with clay or non-porous material
- Pull 8" Casing
- Fill to 30 feet with clay or non-porous material
- Pull 10" Casing
- Fill to surface ~~to~~ with clay or non-porous material
- ~~Place suitable marker.~~
- Place suitable marker.

To the Department of Mines  
Coal Owner or Operator,  
Lease or Property Owner.

Gentlemen:

This "work order" is submitted for your approval and concurrence and unless notified of your disapproval or non-concurrence, the undersigned will proceed with the plugging and filling of said well in the above described manner on the date stated in the notice of intention to plug and abandon the said well on opposite side of this sheet.

Very truly yours, HUNTINGTON OKLAHOMA OIL COMPANY  
MIDWAY CITY GAS COMPANY

*[Signature]*  
President Well Operator.

No objections have been filed by the coal owner or coal operator, or any available adjacent lease or property owners or interposed by the Department of Mines to the manner herein described for the plugging and filling of the well above mentioned. Therefore, the same is hereby approved this

08/25/2023

23RD day of FEBRUARY, 19 61

DEPARTMENT OF MINES  
Oil and Gas Division

By: *M. E. Grizzle*

NOTE: This "work order" shall be filed in triplicate, one copy for the files of the Department of Mines; one to be approved or corrected and returned to the well operator as his authority for plugging said well; and one for the well inspector.



STATE OF WEST VIRGINIA  
DEPARTMENT OF MINES  
OIL AND GAS DIVISION

NOTICE OF INTENTION TO PLUG AND ABANDON WELL

(REQUIRED BY SECTION 9, ARTICLE 4, CHAPTER 22 OF THE CODE)

To THE DEPARTMENT OF MINES,  
Charleston, W. Va.

Coal not operated

Coal Operator or Coal Owner

Huntington Oklahoma Oil Company  
Midway City Gas Company

Name of Well Operator

P.O. Box 424

Huntington 9, West Virginia

Complete Address

Address

Ruth Adkins

Coal Operator or Coal Owner

15 February, 19 61

WELL TO BE ABANDONED

Route 2

Pritchard, West Virginia

Address

Butler District

Wayne County

Ruth Adkins

Lease or Property Owner

Well No. 1

Route 2

Pritchard, West Virginia

Address

Ruth Adkins's Farm

Inspector to be notified G. H. SAMPLES, CHARLESTON, W. VA. PHONE DI3-6524

Gentlemen:—

24 HOURS IN ADVANCE OF PLUGGING

The undersigned well operator is about to abandon the above described well and will commence

*Will advise inspector*

the work of plugging and abandoning said well on the date inspector is notified (which date shall not be less than five days after the day on which this notice so mailed is received, or in due course should be received by the Department of Mines).

This notice is given you in order that your respective representatives may be present at the plugging and filling of said well. You are further notified that whether you are represented or not represented the undersigned will proceed on that date, or shortly thereafter, to plug and fill said well in the manner required by Section 10, Article 4, Chapter 22 of the Code and given in detail on the reverse side of this notice, in "Work Order."

This notice is being mailed by registered mail to each of you at the above addresses on the above date.



Very truly yours,

HUNTINGTON OKLAHOMA OIL CO.  
MIDWAY CITY GAS COMPANY

J. S. Ballentine  
President Well Operator.

08/25/2023

NOTE: Upon the abandonment of all wells drilled prior to June 1, 1929, a plat prepared by a registered engineer, showing the district and county in which the tract of land is located, the name and acreage of same, the names of the owners and adjacent tracts, and the location of the about to be abandoned well, determined by survey, and the courses and distances of such well from two permanent points or landmarks on said tract, shall be submitted with this notice.

NOTE: In case plugging is not commenced within four months from the above date, this permit shall expire and be of no further force or effect.

(over)

WAY 1332P PERMIT NUMBER

STATE OF WEST VIRGINIA  
DEPARTMENT OF MINES  
OIL AND GAS DIVISION

AFFIDAVIT OF PLUGGING AND FILLING WELL

AFFIDAVIT SHOULD BE MADE IN TRIPLICATE, ONE COPY MAILED TO THE DEPARTMENT, ONE COPY TO BE RETAINED BY THE WELL OPERATOR AND THE THIRD COPY (AND EXTRA COPIES IF REQUIRED) SHOULD BE MAILED TO EACH COAL OPERATOR AT THEIR RESPECTIVE ADDRESSES.

Coal not operated	Huntington Oklahoma Oil Company and Midway City Gas Company
COAL OPERATOR OR OWNER	NAME OF WELL OPERATOR
ADDRESS	P.O. Box 424, Huntington 9, West Virginia
COAL OPERATOR OR OWNER	COMPLETE ADDRESS
ADDRESS	15 March, 19 61
LEASE OR PROPERTY OWNER	WELL AND LOCATION
ADDRESS	Butler District
	Wayne County
	Well No. 1
	Ruth Adkins Farm

STATE INSPECTOR SUPERVISING PLUGGING G. H. Samples

AFFIDAVIT

STATE OF WEST VIRGINIA, }  
County of Cabell } ss:

F. M. Hicks and H. B. Ward  
being first duly sworn according to law depose and say that they are experienced in the work of plugging and filling oil and gas wells and were employed by Huntington Oklahoma Oil & Midway City Gas well operator, and participated in the work of plugging and filling the above well, that said work Cos. was commenced on the 6th day of March, 19 61, and that the well was plugged and filled in the following manner:

SAND OR ZONE RECORD	FILLING MATERIAL	PLUGS USED	CASING	
FORMATION		SIZE & KIND	CSG PULLED	CSG LEFT IN
Filled with clay from 2050' (total depth) to 1952'. 3' crushed rock at 1952'. 3 bags cement and 3' crushed rock on top of cement			7" - 1565'	
Bridge set at 1510' with 5' crushed stone, 3 bags cement and 3' crushed stone. Filled with clay to 1145' with 2 bags cement and 2' crushed stone				
Bridge set at 1025', 5' crushed stone, 3 bags cement, and 2' crushed stone.				
Bridged at 870' with 2' stone and 3 bags cement				
Bridged at 560' with 5' crushed stone and filled to 450' with clay.				
8" casing pulled off at 120'; hole filled from 8" casing to top of hole with clay & crushed stone			8" - 120'	250'
Marker set			10" -28'	
COAL SEAMS	DESCRIPTION OF MONUMENT			
(NAME)	Company's name, farm name, well			
(NAME)	number and date plugged			
(NAME)				
(NAME)				

and that the work of plugging and filling said well was completed on the 14th day of March, 19 61.


And further deponents saith not.

Sworn to and subscribed before me this 14th day of March, 19 61.

My commission expires: April 31

*[Signatures]*  
08/25/2023  
Ruth A. Douthett  
Notary Public.

Permit No. Way-1332-P



STATE OF WEST VIRGINIA  
DEPARTMENT OF MINES  
LAND AND GAS DIVISION

ALL INFORMATION CONTAINED HEREIN IS UNCLASSIFIED DATE 08/25/2023 BY 60322 UCBAW/STP

Investigator Oklahoma Oil Company and  
Midway City Gas Company

Coal not operated

P.O. Box 424, Huntington, West Virginia

12 1920

12 1920

12 1920

12 1920

12 1920

Investigator Oklahoma Oil Company and  
Midway City Gas Company

STATE OF WEST VIRGINIA  
DEPARTMENT OF MINES  
LAND AND GAS DIVISION

12 1920

12 1920

12 1920

Investigator Oklahoma Oil Company and  
Midway City Gas Company

Investigator Oklahoma Oil Company and  
Midway City Gas Company

Investigator Oklahoma Oil Company and  
Midway City Gas Company

Investigator Oklahoma Oil Company and  
Midway City Gas Company

Investigator Oklahoma Oil Company and  
Midway City Gas Company

Investigator Oklahoma Oil Company and  
Midway City Gas Company

Investigator Oklahoma Oil Company and  
Midway City Gas Company

Investigator Oklahoma Oil Company and  
Midway City Gas Company

Investigator Oklahoma Oil Company and  
Midway City Gas Company

Investigator Oklahoma Oil Company and  
Midway City Gas Company

Investigator Oklahoma Oil Company and  
Midway City Gas Company

Investigator Oklahoma Oil Company and  
Midway City Gas Company

Investigator Oklahoma Oil Company and  
Midway City Gas Company

Investigator Oklahoma Oil Company and  
Midway City Gas Company

Investigator Oklahoma Oil Company and  
Midway City Gas Company

Investigator Oklahoma Oil Company and  
Midway City Gas Company

Investigator Oklahoma Oil Company and  
Midway City Gas Company

Investigator Oklahoma Oil Company and  
Midway City Gas Company

Investigator Oklahoma Oil Company and  
Midway City Gas Company

Investigator Oklahoma Oil Company and  
Midway City Gas Company

Investigator Oklahoma Oil Company and  
Midway City Gas Company

Investigator Oklahoma Oil Company and  
Midway City Gas Company

Investigator Oklahoma Oil Company and  
Midway City Gas Company

Investigator Oklahoma Oil Company and  
Midway City Gas Company

Investigator Oklahoma Oil Company and  
Midway City Gas Company

Investigator Oklahoma Oil Company and  
Midway City Gas Company

Investigator Oklahoma Oil Company and  
Midway City Gas Company

Investigator Oklahoma Oil Company and  
Midway City Gas Company

Investigator Oklahoma Oil Company and  
Midway City Gas Company

Investigator Oklahoma Oil Company and  
Midway City Gas Company

Investigator Oklahoma Oil Company and  
Midway City Gas Company

Investigator Oklahoma Oil Company and  
Midway City Gas Company

Investigator Oklahoma Oil Company and  
Midway City Gas Company

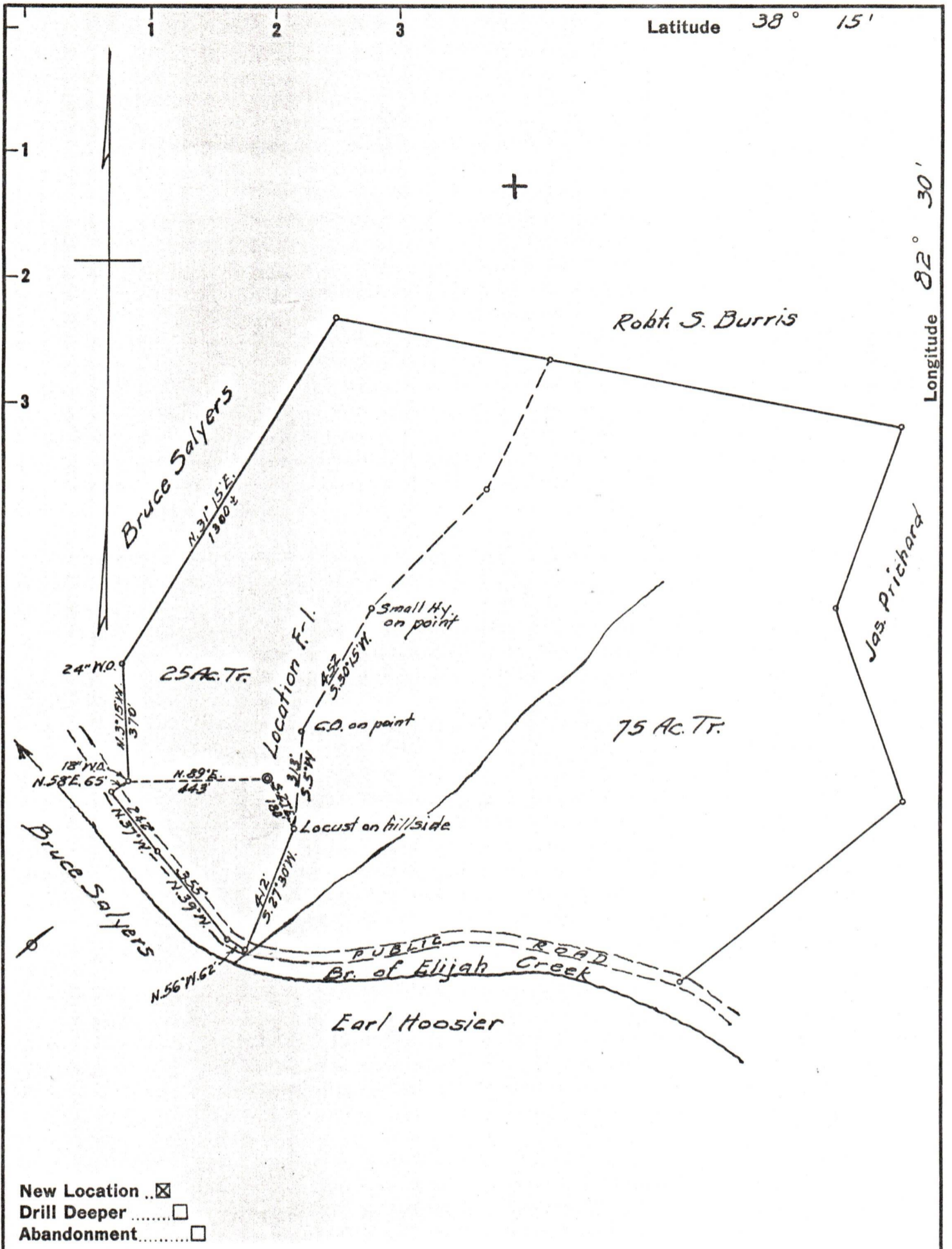
Investigator Oklahoma Oil Company and  
Midway City Gas Company

Investigator Oklahoma Oil Company and  
Midway City Gas Company

08/25/2023







- New Location ..
- Drill Deeper .....
- Abandonment .....

Company HUNTINGTON OKLAHOMA OIL Co. & MIDWAY CITY GAS CO.  
 Address HUNTINGTON, W. VA.  
 Farm ORRIS ADKINS  
 Tract \_\_\_\_\_ Acres 100 Lease No. \_\_\_\_\_  
 Well (Farm) No. 1 Serial No. \_\_\_\_\_  
 Elevation (Spirit Level) 750±  
 Quadrangle LOUISA  
 County WAYNE District BUTLER  
 Engineer J. G. Ewing  
 Engineer's Registration No. 309  
 File No. \_\_\_\_\_ Drawing No. \_\_\_\_\_  
 Date 11-15-60 Scale 1"=400'

STATE OF WEST VIRGINIA  
 DEPARTMENT OF MINES  
 OIL AND GAS DIVISION  
 CHARLESTON

**WELL LOCATION MAP**  
 FILE NO. WAY-1332 08/25/2023

+ Denotes location of well on United States Topographic Maps, scale 1 to 62,500, latitude and longitude lines being represented by border lines as shown.  
 - Denotes one inch spaces on border line of original tracing.