



STATE OF WEST VIRGINIA
DEPARTMENT OF MINES
OIL AND GAS DIVISION

NOTICE OF PROPOSED LOCATION OF OIL AND GAS WELL

To THE DEPARTMENT OF MINES,
Charleston, W. Va.

Shelby Smith et al
COAL OPERATOR OR COAL OWNER

COMMONWEALTH GAS CORPORATION
NAME OF WELL OPERATOR

208 Ninth Avenue, W. Huntington, W. Va.
ADDRESS

P. O. Box 1433, Charleston 25, W. Va.
COMPLETE ADDRESS

COAL OPERATOR OR COAL OWNER

August 3, 1960

ADDRESS

PROPOSED LOCATION

Shelby Smith et al
OWNER OF MINERAL RIGHTS

Butler District

208 Ninth Avenue, W. Huntington, W. Va.
ADDRESS

Wayne County

Well No. 676 38°15' 82°30' E. 620.93'

Shelby Smith et al Farm

GENTLEMEN:

The undersigned well operator is entitled to drill upon the above named farm or tract of land for oil and gas, having fee title thereto, (or as the case may be) under grant or lease dated Feb. 3, 1960, made by Shelby Smith, Cora Smith, ~~made by~~ and I. R. Smith, to COMMONWEALTH GAS CORPORATION, and recorded on the 10th day of February, 1960, in the office of the County Clerk for said County in Book 51, page 80.

The enclosed plat was prepared by a competent engineer and shows the proposed location of a well to be drilled for oil and gas by the undersigned well operator on the farm and in the Magisterial District and County above named, determined by survey and courses and distances from two permanent points, or land marks.

The undersigned well operator is informed and believes there are no coal operators operating beds of coal beneath said farm or tract of land on which said well is located, or within 500 feet of the boundaries of the same, who have mapped their workings and filed their maps as required by law, excepting the coal operators or coal owners (if any) above named as addressees.

The above named coal operators or coal owners (if any) are notified that any objections they may desire to make to such proposed location, or which they are required to make by Section 3 of said Code, if the drilling of a well at said proposed location will cause a dangerous condition in or about their respective coal mines, must be received by, or filed with the Department of Mines within ten* days from the receipt of a copy of this notice and accompanying plat by said Department. Said coal operators are further notified that forms for use in making such objections will be furnished to them by the Department of Mines promptly on request and that all such objections must set forth as definitely as is reasonably possible the ground or grounds on which such objections are based and indicate the direction and distance the proposed location should be moved to overcome same.


(The next paragraph is to be completed only in Department's copy.)

Copies of this notice and the enclosed plat were mailed by registered mail, or delivered to the above named coal operators or coal owners at their above shown respective address _____ day _____ before, or on the same day with the mailing or delivery of this copy to the Department of Mines at Charleston, West Virginia.

Very truly yours,

COMMONWEALTH GAS CORPORATION
WELL OPERATOR
P. O. Box 1433
CHARLESTON
Charleston 25
CITY OR TOWN
West Virginia
STATE

Address of Well Operator }



08/25/2023

*Section 3 If no such objections be filed or be found by the department of mines, within said period of ten days from the receipt of said notice and plat by the department of mines, to said proposed location, the department shall forthwith issue to the well operator a drilling permit reciting the filing of such plat, that no objections have been made by the coal operators to the location, or found thereto by the department, and that the same is approved and the well operator authorized to proceed to drill at said location.

WAY-1317



STATE OF WEST VIRGINIA
DEPARTMENT OF MINES
OIL AND GAS DIVISION

NOTICE OF PROPOSED LOCATION OF OIL AND GAS WELL

To The Department of Mines,
Charleston, W. Va.

COMMONWEALTH GAS CORPORATION
NAME OF WELL OPERATOR

Shelby Smith et al
COAL OPERATOR OR COAL OWNER

P. O. Box 1133, Charleston S.S. W. Va.
COMPLETE ADDRESS

208 Ninth Avenue, W. Huntington, W. Va.
ADDRESS

August 3, 1950
PROPOSED LOCATION

COAL OPERATOR OR COAL OWNER

Madison
District

ADDRESS

Wayne
County

Shelby Smith et al
OWNER OF MINERAL RIGHTS

Well No. 82-50-5-22003
Well No.

203 Ninth Avenue, W. Huntington, W. Va.
ADDRESS

Shelby Smith et al
Farm

GENTLEMEN:

The undersigned well operator is entitled to drill upon the above named farm or tract of land for oil and gas, having fee title thereto, (or as the case may be) under grant or lease dated Feb. 3, 1950, made by Shelby Smith, Cora Smith, and J. R. Smith, and recorded on the 10th day of February, 1950, in the office of the County Clerk for said County in Book 21 page 80.

The enclosed plat was prepared by a competent engineer and shows the proposed location of a well to be drilled for oil and gas by the undersigned well operator on the farm and in the Madison District and County above named, determined by survey and courses and distances from two permanent points or land marks.

The undersigned well operator is informed and believes that there are no coal operators operating beds of coal beneath said farm or tract of land on which said well is located or within 500 feet of the boundary of the same, who have mapped their workings and filed their maps as required by law, excepting the coal operators or coal owners (if any) above named as addressees.


The above named coal operators or coal owners (if any) are notified that any objections they may desire to make to such proposed location, or which they are required to make by Section 3 of said Code, if the drilling of a well at said proposed location will cause a dangerous condition in or about their respective coal mines, must be received by or filed with the Department of Mines within ten days from the receipt of a copy of this notice and accompanying plat by said Department. Said coal operators are further notified that forms for use in making such objections will be furnished to them by the Department of Mines promptly on request and that all such objections must set forth as definitely as is reasonably possible the ground or grounds on which such objections are based and indicate the direction and distance the proposed location should be moved to overcome same.

(The next paragraph is to be completed only in Department's copy.)
Copies of this notice and the enclosed plat were mailed by registered mail, or delivered to the above named coal operators or coal owners at their above shown respective addresses _____ day _____ before, or on the same day with the mailing or delivery of this copy to the Department of Mines at Charleston, West Virginia.

Very truly yours,

COMMONWEALTH GAS CORPORATION
WELL OPERATOR
P. O. Box 1133
Charleston S.S.
CITY OR TOWN
West Virginia
STATE

Address of Well Operator



08/25/2023

Section 3 of the Code provides that if no such objections be filed or be found by the department of mines within said period of ten days from the receipt of said notice and plat by the department of mines to said proposed location, the department shall forthwith issue to the well operator a drilling permit setting the line of such plat, that no objections have been made by the coal operators to the location, or found there by the department, and that the same is approved and the well operator authorized to proceed to drill at said location.

Permit Number 82-50-5-22003

COMMONWEALTH GAS CORPORATION
UNION BUILDING
P. O. BOX 1433
CHARLESTON 25, WEST VIRGINIA

October 20, 1960

*File
Way-1317
W*

Mrs. M. E. Griffith,
Assistant Director,
Oil & Gas Division,
West Virginia State Dept. of Mines,
Capitol Building,
Charleston, West Virginia.

Dear Mrs. Griffith:

On August 15, 1960, your department issued to Commonwealth Gas Corporation Drilling Permit No. WAY-1317. This permit allowed us to drill a gas well on a farm owned by Shelby Smith, et al, in Butler District, Wayne County, West Virginia.

We would like to advise you that we have changed our plans and do not intend to drill this well at the present time.

We will probably drill this well in the spring of 1961, at which time we will notify you so that you may reinstate our drilling permit.

Yours very truly,

W. S. Gravely

W. S. Gravely,
Land & Engineering Dept.

WSG/wm



COMPANIES OF THE WORLD
INCORPORATED
NEW YORK
NEW YORK

October 24, 1960

Mr. W. S. Gravely
Land and Engineering Department
Commonwealth Gas Corporation
P. O. Box 1433
Charleston 25, West Virginia

Dear Mr. Gravely:

In compliance with your request of October 20, we have cancelled Permit WAY-1317 for Well No. 676 on Shelby Smith et al Lease, Butler District, Wayne County.

We will be glad to reinstate permit when you are ready to begin drilling.

Very truly yours,

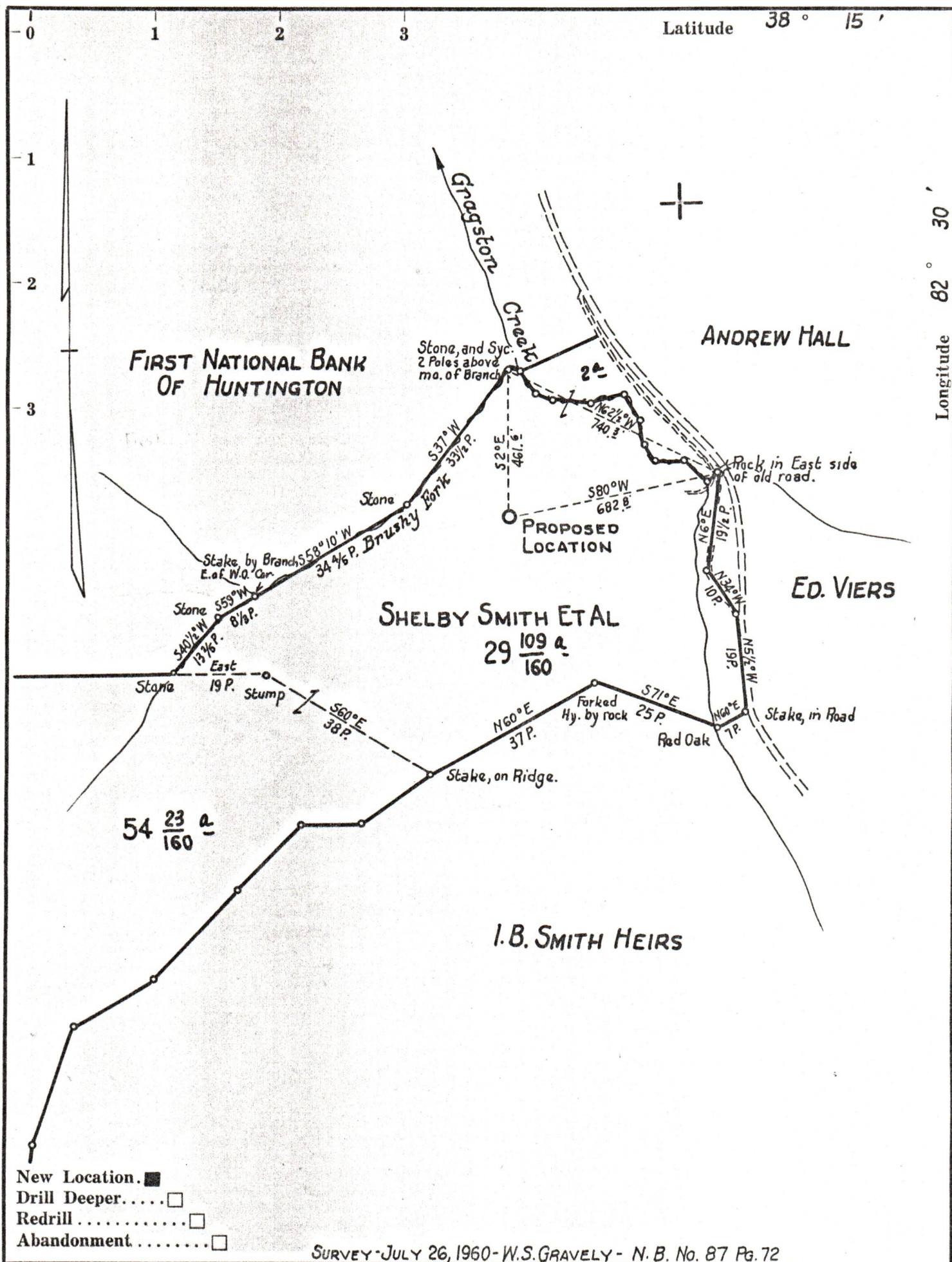
CRAWFORD L. WILSON, DIRECTOR
Department of Mines

Assistant Director
OIL AND GAS DIVISION

MG/b

cc: Mr. James W. Pack, Inspector

08/25/2023



Company **COMMONWEALTH GAS CORPORATION**
 Address **P.O. BOX 1433 CHARLESTON, W. VA.**
 Farm **SHELBY SMITH ETAL**
 Tract _____ Acres **88** Lease No. **2066**
 Well (Farm) No. **1** Serial No. **676**
 Elevation (Spirit Level) **620.93'**
 Quadrangle **LOUISA N.E.**
 County **WAYNE** District **BUTLER**
 Engineer **G.H. HALL**
 Engineer's Registration No. **2602**
 File No. _____ Drawing No. _____
 Date **AUG. 3, 1960.** Scale **1" = 400'**

STATE OF WEST VIRGINIA
 DEPARTMENT OF MINES
 OIL AND GAS DIVISION
 CHARLESTON

WELL LOCATION MAP
 FILE NO. **WAY-1317**
DRILLING INC.

08/25/2023

+ Denotes location of well on United States Topographic Maps, scale 1 to 62,500, latitude and longitude lines being represented by border lines as shown.

— Denotes one inch spaces on border line of original tracing.