



STATE OF WEST VIRGINIA  
DEPARTMENT OF MINES  
OIL AND GAS DIVISION

NOTICE OF PROPOSED LOCATION OF OIL AND GAS WELL

To THE DEPARTMENT OF MINES,  
Charleston, W. Va.

United Fuel Gas Co.

Waylin Oil Co.,

~~COAL OPERATOR OR COAL OWNER~~ not operated.  
Charleston, W. Va.

NAME OF WELL OPERATOR  
1019 Seventh Avenue,  
Huntington, W. Va.

ADDRESS

COMPLETE ADDRESS

July 10th, 19 60

COAL OPERATOR OR COAL OWNER

PROPOSED LOCATION

Stonewall District

ADDRESS

Wayne County

United Fuel Gas Co.,

OWNER OF MINERAL RIGHTS

Well No. S-8 *38° 10'*  
*92° 15' E. 942'*  
U.F.G.C. MIN. + R. #1  
Ernest Saunders Farm

Charleston, W. Va.

ADDRESS

GENTLEMEN:

The undersigned well operator is entitled to drill upon the above named farm or tract of land for oil and gas, having fee title thereto, (or as the case may be) under grant or lease dated August 10th, 1908, made by Trustee Guyan Land Association, to David Fox, and recorded on the \_\_\_\_\_ day of \_\_\_\_\_, in the office of the County Clerk for said County in Book \_\_\_\_\_, page \_\_\_\_\_.

The enclosed plat was prepared by a competent engineer and shows the proposed location of a well to be drilled for oil and gas by the undersigned well operator on the farm and in the Magisterial District and County above named, determined by survey and courses and distances from two permanent points, or land marks.

The undersigned well operator is informed and believes there are no coal operators operating beds of coal beneath said farm or tract of land on which said well is located, or within 500 feet of the boundaries of the same, who have mapped their workings and filed their maps as required by law, excepting the coal operators or coal owners (if any) above named as addressees.

The above named coal operators or coal owners (if any) are notified that any objections they may desire to make to such proposed location, or which they are required to make by Section 3 of said Code, if the drilling of a well at said proposed location will cause a dangerous condition in or about their respective coal mines, must be received by, or filed with the Department of Mines within ten\* days from the receipt of a copy of this notice and accompanying plat by said Department. Said coal operators are further notified that forms for use in making such objections will be furnished to them by the Department of Mines promptly on request and that all such objections must set forth as definitely as is reasonably possible the ground or grounds on which such objections are based and indicate the direction and distance the proposed location should be moved to overcome same.

(The next paragraph is to be completed only in Department's copy.)

Copies of this notice and the enclosed plat were mailed by registered mail, or delivered to the above named coal operators or coal owners at their above shown respective address \_\_\_\_\_ day \_\_\_\_\_ before, or on the same day with the mailing or delivery of this copy to the Department of Mines at Charleston, West Virginia.

Very truly yours,

Waylin Oil Company

% David Fox  
1019 Seventh Avenue,

Huntington,  
West Virginia.

08/25/2023



Address of Well Operator }

STATE

\*Section 3 . . . . If no such objections be filed or be found by the department of mines, within said period of ten days from the receipt of said notice and plat by the department of mines, to said proposed location, the department shall forthwith issue to the well operator a drilling permit reciting the filing of such plat, that no objections have been made by the coal operators to the location, or found thereto by the department, and that the same is approved and the well operator authorized to proceed to drill at said location.





STATE OF WEST VIRGINIA  
DEPARTMENT OF MINES  
OIL AND GAS DIVISION

NOTICE OF PROPOSED LOCATION OF OIL AND GAS WELL

To The Department of Mines  
Charleston, W. Va.

United Fuel Gas Co.

Charleston, W. Va.

not operated.

1019 Seventh Avenue,  
Huntington, W. Va.

COMPLETE ADDRESS

ADDRESS

July 10th 1960

COAL OPERATOR OR COAL OWNER

PROPOSED LOCATION

Stonewall

ADDRESS

United Fuel Gas Co.

OWNER OR MINERAL RIGHTS

Charleston, W. Va.

County

Wayne

Well No. 3-8

Farm

Ernest Sanders

ADDRESS

GENTLEMEN:

The undersigned well operator is entitled to drill upon the above named farm or tract of land for

oil and gas having the title thereto (or as the case may be) under grant or lease dated

August 10th, 1908 made by Trustee Guyan Land Association

to \_\_\_\_\_ day \_\_\_\_\_ and recorded on the \_\_\_\_\_ day \_\_\_\_\_

David Fox

of \_\_\_\_\_ in the office of the County Clerk for said County in

Book \_\_\_\_\_ page \_\_\_\_\_

The enclosed plat was prepared by a competent engineer and shows the proposed location of a well to be drilled for oil and gas by the undersigned well operator on the farm and in the Mineral District and County above named, determined by survey and courses and distances from two permanent points or land marks.

The undersigned well operator is informed and believes there are no coal operators operating beds of coal beneath said farm or tract of land on which said well is located, or within 500 feet of the bounds of the same, who have mapped their workings and filed their maps as required by law, excepting the coal operators or coal owners (if any) above named as addressees.

The above named coal operators or coal owners (if any) are notified that any objections they may desire to make to such proposed location, or which they are required to make by Section 3 of said Code, if the drilling of a well at said proposed location will cause a dangerous condition in or about their respective coal mines, must be received by or filed with the Department of Mines within ten days from the receipt of a copy of this notice and accompanying plat by said Department. Said coal operators are further notified that forms for use in making such objections will be furnished to them by the Department of Mines promptly on request and that all such objections must set forth as definitely as is reasonably possible the ground or grounds on which such objections are based and indicate the direction and distance the proposed location should be moved to overcome same.

(The next paragraph is to be completed only in Department's copy.)

Copies of this notice and the enclosed plat were mailed by registered mail, or delivered to the above named coal operators or coal owners at their above shown respective addresses \_\_\_\_\_ day \_\_\_\_\_ or on the same day with the mailing or delivery of this copy to the Department of Mines at Charleston, West Virginia.

Very truly yours,

Waylin Oil Company

David Fox  
1019 Seventh Avenue,  
Huntington,

STREET

Huntington,

West Virginia.

STATE

Section 3 . . . If no such objections be filed or be found by the department of mines within said period of ten days from the receipt of said notice and plat by the department of mines, for said proposed location, the department shall forthwith issue to the well operator a drilling permit vesting the title of such plat, and no objections have been made by the coal operators to the location, or found therein by the department, and that the same is approved and the well operator authorized to proceed to drill at said location.

WVA-1316

PERMIT NUMBER

08/25/2023



A 10

January 3, 1961

Waylin Oil Company  
1019 Seventh Avenue  
Huntington, West Virginia

Att: Mr. David Fox

Dear Sirs:

Please send us two copies of the completion drilling record for Well No. 8 on Ernest Saunders (United Fuel Gas Company Mineral Tract #1), Stonewall District, Wayne County - Permit WAY-1316.

Forms OG-10 are enclosed and we will appreciate the information within the next ten days.

Very truly yours,

CRAWFORD L. WILSON  
Director  
DEPARTMENT OF MINES

Assistant Director  
OIL AND GAS DIVISION

MG/m  
enclosures  
cc Mr. James W. Pack, Inspector

08/25/2023

A 11

January 16, 1961

Way-13/16  
DL

Mr. David Fox  
Waylin Oil Company  
1019 Seventh Avenue  
Huntington, West Virginia

Dear Mr. Fox:

We wrote you on January 3 for completion drilling record for your Well No. S-8 on Ernest Saunders Farm, Stonewall District, Wayne County and to date this has not been received.

It is necessary that we obtain all well completions at this time of the year for the Annual Report and according to information we have received previously, the well has been completed for some time.

Your prompt return of the record will be appreciated.

Very truly yours,

CRAWFORD L. WILSON, DIRECTOR  
Department of Mines

---

Assistant Director  
OIL AND GAS DIVISION

MG/b

cc: Mr. James W. Pack, Inspector

08/25/2023



A 12

January 17, 1961

Way-1314  
BDC

Mr. Clifford Mills  
Wayne, West Virginia

Dear Clifford:


I have not yet received the completed record of Well #8 and inasmuch as the Department of Mines is requesting a Well Log I wish you would please bring it in at your earliest convenience.

Yours truly,

David Fox

DF/jd

cc/Dept. of Mines





January 17, 1901

100-1001

Mr. Clifford Mills  
Wayne, West Virginia

Dear Clifford:

I have not yet received the completed record of Well #8 and inasmuch as the Department of Mines is requesting a Well Log I wish you would please bring it in at your earliest convenience.

Yours truly,

David Fox

DF/ld

cc/Dept. of Mines











STATE OF WEST VIRGINIA  
DEPARTMENT OF MINES  
OIL AND GAS DIVISION

Quadrangle Wayne

Permit No. WAY 1316

WELL RECORD

Oil or Gas Well Oil

Company Waylin Oil Company  
Address Huntington, West Virginia  
Farm Ernest Sanders Acres 16748.52  
Location (waters) Camp Creek  
Well No. 8 Elev. 942.9  
District Stonewall County Wayne  
The surface of tract is owned in fee by Ernest Sanders  
Address East Lynn  
Mineral rights are owned by United Fuel Gas Company  
Address Charleston, W.Va.  
Drilling commenced July 18, 1960  
Drilling completed August 17, 1960  
Date Shot \_\_\_\_\_ From \_\_\_\_\_ To \_\_\_\_\_  
With \_\_\_\_\_  
Open Flow \_\_\_\_\_ /10ths Water in \_\_\_\_\_ Inch  
\_\_\_\_\_ /10ths Merc. in \_\_\_\_\_ Inch  
Volume \_\_\_\_\_ Cu. Ft.  
Rock Pressure \_\_\_\_\_ lbs. \_\_\_\_\_ hrs.  
Oil \_\_\_\_\_ bbls., 1st 24 hrs.  
WELL ACIDIZED September 12, 1960

Casing and Tubing	Used in Drilling	Left in Well	Packers
Size			Kind of Packer
16			
13			
10 <u>32#</u>		<u>23'</u>	Size of
<u>8 1/4 24#</u>	<u>240'</u>	<u>240'</u>	
<u>6 5/8 24#</u>	<u>1424'</u>	<u>1424'</u>	Depth set
5 3/16			
3			Perf. top
2		<u>1559'</u>	Perf. bottom
Liners Used			Perf. top
			Perf. bottom

CASING CEMENTED \_\_\_\_\_ SIZE \_\_\_\_\_ No. Ft. \_\_\_\_\_ Date \_\_\_\_\_  
COAL WAS ENCOUNTERED AT 95 FEET \_\_\_\_\_ INCHES  
\_\_\_\_\_ FEET \_\_\_\_\_ INCHES FEET \_\_\_\_\_ INCHES  
\_\_\_\_\_ FEET \_\_\_\_\_ INCHES FEET \_\_\_\_\_ INCHES


WELL FRACTURED \_\_\_\_\_

RESULT AFTER TREATMENT \_\_\_\_\_

ROCK PRESSURE AFTER TREATMENT \_\_\_\_\_

Fresh Water \_\_\_\_\_ Feet Salt Water \_\_\_\_\_ Feet

Formation	Color	Hard or Soft	Top	Bottom	Oil, Gas or Water	Depth	Remarks
Coal			95	98			
Broken Sand			378	500			
Sand			888	1040	980		Settling Sand
Little Lime			1393	1418			
Big Lime			1418		Oil	1535-40	5 Barrel
Bottom Hole				1559			





STATE OF WEST VIRGINIA  
DEPARTMENT OF MINES  
OIL AND GAS DIVISION

INSPECTOR'S WELL REPORT

Permit No. WAY-1316

Oil or Gas Well Oil  
(KIND)

		CASING AND TUBING	USED IN DRILLING	LEFT IN WELL	PACKERS
Company	<u>Waylin Oil Co.</u>				
Address	<u>1019 - 7th. Avenue Huntington, W. Va.</u>	Size			
Farm	<u>Earnest Saunders</u>	16			Kind of Packer
Well No.	<u>S-8</u>	13			
District	<u>Stonewall</u> County <u>Wayne</u>	10	<u>23'</u>		Size of
Drilling commenced	<u>7-30-60</u>	8 1/4	<u>254'</u>		
Drilling completed	_____ Total depth _____	6 5/8	<u>1424'</u>		Depth set
Date shot	_____ Depth of shot _____	5 3/16			
Initial open flow	_____/10ths Water in _____ Inch	3			Perf. top
Open flow after tubing	_____/10ths Merc. in _____ Inch	2			Perf. bottom
Volume	_____ Cu. Ft.	Liners Used			Perf. top
Rock pressure	_____ lbs. _____ hrs.				Perf. bottom
Oil	_____ bbls., 1st 24 hrs.	CASING CEMENTED	_____ SIZE _____	No. FT. _____	Date _____
Fresh water	<u>215</u> feet _____ feet	COAL WAS ENCOUNTERED AT	<u>95</u> FEET	<u>36</u> INCHES	
Salt water	<u>980</u> feet _____ feet		FEET _____ INCHES	FEET _____ INCHES	
			FEET _____ INCHES	FEET _____ INCHES	

Drillers' Names Frank Maynard

H. Farley

Remarks: Salt Sand 888'-1040'; Big Lime 1418'; drilling depth- 1503'.



8-17-60

DATE

*J.W. Pack*  
DISTRICT WELL INSPECTOR

08/25/2023







E4

WAYLIN OIL COMPANY

1019 SEVENTH AVENUE

HUNTINGTON 9, WEST VIRGINIA

January 28 1961

*file*


Mrs. M.E.Griffith  
Department of Mines  
Oil & Gas Division  
Charleston West Va.

Re Permit # WAY 1316 Well #8


Dear Mrs. Griffith:

Enclosed herewith please find well record  
of the above numbered well. I am sorry it has been  
so long delayed, but I just recently received the log.

Yours very truly



David Fox



16748.52

08/25/2023



