



STATE OF WEST VIRGINIA
DEPARTMENT OF MINES
OIL AND GAS DIVISION

NOTICE OF PROPOSED LOCATION OF OIL AND GAS WELL

To THE DEPARTMENT OF MINES,
Charleston, W. Va.

B. R. Pritchard et. al.
~~COAL OPERATOR OR COAL OWNER~~ not operated
Wayne, W. Va.
ADDRESS

Wayne Oil Company
NAME OF WELL OPERATOR
Wayne, W. Va. *c/o Clifford Mills*
COMPLETE ADDRESS

COAL OPERATOR OR COAL OWNER
ADDRESS

July 19th, 19 60
PROPOSED LOCATION
Stonewall District

B. R. Pritchard et. al.
OWNER OF MINERAL RIGHTS
Wayne, W. Va.
ADDRESS

Wayne County
38° 15'
Well No. 1 82° 15' E. 750'
James Dickerson Farm
6 Acre

GENTLEMEN:

The undersigned well operator is entitled to drill upon the above named farm or tract of land for oil and gas, having fee title thereto, (or as the case may be) under grant or lease dated June 17th, 1960, made by B. R. Pritchard et. al., to Wayne Oil Company, and recorded on the 17th day of ~~#####~~ July 13th, 1960, in the office of the County Clerk for said County in Book 51, page 230.

The enclosed plat was prepared by a competent engineer and shows the proposed location of a well to be drilled for oil and gas by the undersigned well operator on the farm and in the Magisterial District and County above named, determined by survey and courses and distances from two permanent points, or land marks.

The undersigned well operator is informed and believes there are no coal operators operating beds of coal beneath said farm or tract of land on which said well is located, or within 500 feet of the boundaries of the same, who have mapped their workings and filed their maps as required by law, excepting the coal operators or coal owners (if any) above named as addressees.

The above named coal operators or coal owners (if any) are notified that any objections they may desire to make to such proposed location, or which they are required to make by Section 3 of said Code, if the drilling of a well at said proposed location will cause a dangerous condition in or about their respective coal mines, must be received by, or filed with the Department of Mines within ten* days from the receipt of a copy of this notice and accompanying plat by said Department. Said coal operators are further notified that forms for use in making such objections will be furnished to them by the Department of Mines promptly on request and that all such objections must set forth as definitely as is reasonably possible the ground or grounds on which such objections are based and indicate the direction and distance the proposed location should be moved to overcome same.

(The next paragraph is to be completed only in Department's copy.)

Copies of this notice and the enclosed plat were mailed by registered mail, or delivered to the above named coal operators or coal owners at their above shown respective address _____ day _____ before, or on the same day with the mailing or delivery of this copy to the Department of Mines at Charleston, West Virginia.

Very truly yours,

Wayne Oil Company
WELL OPERATOR

STREET
Wayne
CITY OR TOWN *08/25/2023*
West Virginia.
STATE

Address of Well Operator }



*Section 3 If no such objections be filed or be found by the department of mines, within said period of ten days from the receipt of said notice and plat by the department of mines, to said proposed location, the department shall forthwith issue to the well operator a drilling permit reciting the filing of such plat, that no objections have been made by the coal operators to the location, or found thereto by the department, and that the same is approved and the well operator authorized to proceed to drill at said location.



STATE OF WEST VIRGINIA

DEPARTMENT OF MINES

OIL AND GAS DIVISION

NOTICE OF PROPOSED LOCATION OF OIL AND GAS WELL

To The Department of Mines
Charleston, W. Va.

B. R. Pritchard et. al. Wayne Oil Company

not operated

Wayne, W. Va. Wayne, W. Va.

July 13th 1960

PROPOSED LOCATION

Stonewall

District

Wayne

County

Well No. 1 87-121-220

James Dickerson

Town

GENTLEMEN:

The undersigned well operator is entitled to drill upon the above named town or tract of land for

oil and gas, having fee title thereto, (or as the case may be) under grant or lease dated

June 17th, 1960 made by B. R. Pritchard et. al.

and recorded on the 17th day of

July 13th, 1960 in the office of the County Clerk for said County in

Book 51 page 230

The enclosed plat was prepared by a competent engineer and shows the proposed location of a well to be drilled for oil and gas by the undersigned well operator on the town and in the Mineral District and County above named, determined by survey and courses and distances from two permanent points, or land marks.

The undersigned well operator is informed and believes there are no coal operators operating both of coal beneath said town or tract of land on which said well is located, or within 200 feet of the boundary of the same, who have mapped their workings and filed their maps as required by law, excepting the coal operators or coal owners (if any) above named as addressees.

The above named coal operators or coal owners (if any) are notified that any objections they may desire to make to such proposed location, or which they are entitled to make by Section 3 of said Code, in the drilling of a well at said proposed location will cause a dangerous condition in or about their respective coal mines, must be received by or filed with the Department of Mines within ten days from the receipt of a copy of this notice and accompanying plat by said Department. Said coal operators are further notified that forms for use in making such objections will be furnished to them by the Department of Mines promptly on request and that all such objections must set forth as definitely as is reasonably possible the ground or grounds on which such objections are based and indicate the direction and distance the proposed location should be moved to overcome same.

(The next paragraph is to be omitted only in Department's copy.)
Copies of this notice and the enclosed plat were mailed by registered mail, or delivered to the above

named coal operators or coal owners at their above shown respective addresses _____ day _____ before _____ or on the same day with the mailing or delivery of this copy to the Department of Mines at Charleston, West Virginia.

Very truly yours,

Wayne Oil Company

WELL OPERATOR

STREET


Wayne

CITY OR TOWN

West Virginia.

STATE

Address of Well Operator



08/25/2023

Section 3. If no such objections be filed or be found by the department of mines within said period of ten days from the receipt of said notice and plat by the department of mines to said proposed location, the department shall forthwith issue to the well operator a drilling permit reciting the filing of such plat, that no objections have been made by the coal operators to the location, or found therein by the department, and that the same is approved and the well operator authorized to proceed to drill at said location.

WAY-1207

PERMIT NUMBER

A-10



STATE OF WEST VIRGINIA
DEPARTMENT OF MINES
CHARLESTON

CRAWFORD L. WILSON
DIRECTOR

March 30, 1961

Mr. Clifford Mills
Wayne, West Virginia

Dear Mr. Mills:

This is the third request for two copies of the completion drilling record for Well No. 1 on James Dickerson Lease, Stonewall District, Wayne County - Permit WAY-1307.

We will appreciate the information within the next ten days. Forms OG-10 have been sent you. If the well has not been completed, please advise us.

Very truly yours,

M. E. Griffith
Assistant Director
OIL AND GAS DIVISION



MG/m

Please write Jack Dyer Wayne Wva
on This he has all records of it
I am have told him but doesnt
seem to do any good
He is going to drill some (allied Drilling)
hold his permit up until he sends
this in

08/25/2023

A 11

April 4, 1961

Mr. Clifford Mills
Wayne, West Virginia

Dear Mr. Mills:

Enclosed is a copy of our letter to Mr. Jack Dyer requesting two copies of the completion drilling record for your Well No. 1 in Wayne County.

We assume Mr. Dyer is your drilling contractor and since the permit to drill was issued in your name, you are liable to the State to furnish the completion report.

If Mr. Dyer does not submit the record within a short time, it will be necessary for us to contact you again.

Very truly yours,

Assistant Director
OIL AND GAS DIVISION

MG/m

enclosure

Way-1307

08/25/2023

11A

April 1, 1901

Mr. Clifford Mills
Wayne, West Virginia

Dear Mr. Mills:

Enclosed is a copy of our letter to Mr. Jack
Dyer requesting two copies of the completion drilling
record for your Well No. 1 in Wayne County.

We assume Mr. Dyer is your drilling contractor
and since the permit to drill was issued in your name,
you are liable to the State to furnish the completion
report.

If Mr. Dyer does not submit the record within
a short time, it will be necessary for us to contact you
again.

Very truly yours,

Assistant Director
OIL AND GAS DIVISION

HM

enclosure

1307-1307

A 12

April 4, 1961

Mr. Jack Dyer
Wayne, West Virginia

Dear Mr. Dyer:

Mr. Clifford Mills advises us that you have in your files the completion drilling record for Well No. 1 on James Dickerson Lease, Stonewall District, Wayne County - Permit WAY-1307.

Please file two copies of the report with us as soon as possible. Forms OG-10 are enclosed.

Very truly yours,

Assistant Director
OIL AND GAS DIVISION

MG/m

enclosures
cc Mr. Clifford Mills
Wayne, West Virginia

08/25/2023



STATE OF WEST VIRGINIA
DEPARTMENT OF MINES
OIL AND GAS DIVISION

Quadrangle WAYNE

Permit No. Way-1307

WELL RECORD

Oil or Gas Well Gas
(KIND)

Company Wayne Oil Company
Address Wayne, West Virginia
Farm James Dickerson Acres 6
Location (waters) Newcomb Creek
Well No. # 1 Elev. 750
District Stonewall County Wayne
The surface of tract is owned in fee by James Dickerson
Address Wayne, W. Va.
Mineral rights are owned by B. J. Prichard heirs
Address Wayne, W. Va.
Drilling commenced June 27, 1960
Drilling completed Aug. 16, 1960
Date Shot _____ From _____ To _____
With _____
Open Flow /10ths Water in One Inch
/10ths Merc. in _____ Inch
Volume 12,000 Cu. Ft.
Rock Pressure 350 lbs. 72 hrs.
Oil _____ bbls., 1st 24 hrs.
WELL ACIDIZED _____
WELL FRACTURED With 25,000 lbs Sand and 400 lbs Water

Casing and Tubing	Used in Drilling	Left in Well	Packers
Size			Kind of Packer
16			
13			
10	21' 6"	21' 6"	Size of
8 1/4	278'	278'	
6 5/8	1199' 6"		Depth set
5 3/16			
3	1435' 1"	1435' 1"	Perf. top
2			Perf. bottom
Liners Used			Perf. top
			Perf. bottom

CASING CEMENTED 3 SIZE 200 No. Ft. 8,16,60 Date

COAL WAS ENCOUNTERED AT _____ FEET _____ INCHES
_____ FEET _____ INCHES _____ FEET _____ INCHES
_____ FEET _____ INCHES _____ FEET _____ INCHES

RESULT AFTER TREATMENT Increase of 30,000 cu. ft.

ROCK PRESSURE AFTER TREATMENT Same

Fresh Water _____ Feet Salt Water _____ Feet

Formation	Color	Hard or Soft	Top	Bottom	Oil, Gas or Water	Depth	Remarks
Clay	Red		0	20			
Sand			20	60			
Slate	Dark		60	150			
Sand			150	230			
Slate			230	250			
Sand			250	274			
Slate			274	280			
Broken Sand			280	580			
Sand			580	600			
Cow Run Sand			600	620			
Broken Sand			620	700			
Salt Sand			700	770			
Settling Sand			770	785			
Salt Sand			785	1032			
Settling Sand			1032	1040			
Salt Sand			1040	1100			
Slate			1100	1115			
Red Rock			1115	1123			
Slate & Shells			1123	1149			
Little Lime			1149	1177			
Big Lime	White	Hard	1177	1350			
Shell	Dark	Hard	1350	1363			
Red Injun	Red	Medium	1363	1386	Gas	1386	1,10W in 1'
Gray Injun			1386	1417			
Slate			1417	1437			



08/25/2023

E 6



STATE OF WEST VIRGINIA
DEPARTMENT OF MINES

CHARLESTON

July 21, 1960

7-24-1307

CRAWFORD L. WILSON
DIRECTOR

Mr. G. C. Ewing, Engineer
413 1/2 Ninth Street
Huntington, West Virginia

Dear Mr. Ewing:


We are in receipt of tracing for the Wayne Oil Company, Wayne, West Virginia for drilling Well No. 1 on James Dickerson Farm, Stonewall District, Wayne County. The application filed by the operator with the map is not signed and we have no record of previous operations listed for this company.

Can you advise us the name of an official of the company?

Very truly yours,

CRAWFORD L. WILSON, DIRECTOR
Department of Mines

M. E. Gippie
Assistant Director
OIL AND GAS DIVISION



MG/b

cc: Mr. James W. Pack, Inspector

The principal owner of the Wayne Oil Company is Clifford Mills, Wayne, West Virginia.

G. C. Ewing



STATE OF WEST VIRGINIA
DEPARTMENT OF MINES
CHARLESTON

CRAWFORD J. WILSON
DIRECTOR

July 22, 1910

Mr. J. B. ...
...
...

Dear Sir:

In the receipt of ...
...
...

Can you advise me the name of an official of the company?

Very truly yours,

CRAWFORD J. WILSON
Director of Mines

Respectfully,
Crawford J. Wilson

cc: Mr. ...

The principal owner of the Wayne Oil Company is Clifford Mills,

Wayne, West Virginia.

Handwritten signature

E 7
August 1, 1960

Mr. Clifford Mills
Wayne Oil Company
Wayne, West Virginia

Dear Mr. Mills:

Please file records, as soon as possible, for re-
drilled well on Tolbert Ferguson (Fuel No. 8599), Butler
District, Wayne County and Well F-1 on same tract. Please
refer to our letter of July 25.

Very truly yours,

CRAWFORD L. WILSON, DIRECTOR
Department of Mines

Assistant Director
OIL AND GAS DIVISION

MG/b

cc: Mr. James W. Pack, Inspector

08/25/2023

EB

August 5, 1960

Mr. Clifford Mills
Wayne Oil Company
Wayne, West Virginia

Dear Mr. Mills:

Enclosed is Permit WAY-1307 for
drilling Well No. 1 on James Dickerson Farm,
Stonewall District, Wayne County.

Please post one copy of permit at
the well site and send us two copies of the well
record when drilling is completed.

Please note the enclosed directive
on casing of wells.

Very truly yours,

CRAWFORD L. WILSON
Director
DEPARTMENT OF MINES

Assistant Director
OIL AND GAS DIVISION

MG/m
enclosures
cc Mr. James Pack, Inspector

Mr. R. C. Tucker, Assistant
State Geologist

08/25/2023

E9

September 8, 1960

Mr. James W. Pack, Inspector
Oil and Gas Wells
Hamlin, West Virginia

Dear Mr. Pack:

Mr. Jack Dyer of Wayne, West Virginia was in the office yesterday to request permission to remove the 7-inch from Pritchard No. 2 Well (Clifford Mills) on Newcomb Creek. He advised that $3\frac{1}{2}$ was cemented from bottom, thru Berea, to and thru Big Lime and in addition had 300 feet of 8-inch they would leave in the well.

I cannot locate the well to which he refers. Evidently, it is not listed in the farm name of Pritchard.

Will you check on this on also check the well record and advise me?

Very truly yours,

CRAWFORD L. WILSON, DIRECTOR
Department of Mines

Assistant Director
OIL AND GAS DIVISION

MG/b

cc: Mr. Clifford Mills

Mr. Jack Dyer

Way-1307

08/25/2023

E 11

September 14, 1960

Mr. James W. Pack, Inspector
Oil and Gas Wells
Hamlin, West Virginia

Dear Mr. Pack:

Mr. Jack Dyer will contact you to make arrangements to remove the 7-inch in Well No. 1 on James Dickerson Farm, Stonewall District, Wayne County - Permit WAY-1307.

This refers to my letter of September 8 and your telephone call of September 10.

Very truly yours,

CRAWFORD L. WILSON, DIRECTOR
Department of Mines

Assistant Director
OIL AND GAS DIVISION

MG/b

P. S. He said he would call you this evening.

08/25/2023

E 12

September 22, 1960

Wayne Oil Company
c/o Mr. Clifford Mills
Wayne, West Virginia

Dear Sirs:

Please send us two copies of the completion drilling record for Well No. 1 on James Dickerson Farm, Stonewall District, Wayne County - Permit WAY-1307.

Forms OG-10 are enclosed and we will appreciate the information as soon as possible.

Very truly yours,

CRAWFORD L. WILSON, DIRECTOR
Department of Mines

Assistant Director
OIL AND GAS DIVISION

MG/b

Enclosure - Forms OG-10

cc: Mr. James W. Pack, Inspector

08/25/2023

10
E

January 9, 1961

Wayne Oil Company
c/o Mr. Clifford Mills
Wayne, West Virginia

Dear Sirs:

Please send us two copies of the completion drilling record for Well No. 1 on James Dickerson Farm, Stonewall District, Wayne County - Permit WAY-1307.

Forms OG-10 are enclosed and we will appreciate the information as soon as possible in order to prepare statistics for the 1960 Annual Report.

Very truly yours,

CRAWFORD L. WILSON, DIRECTOR
Department of Mins

Assistant Director
OIL AND GAS DIVISION

MG/b

Enclosure - Forms OG-10

cc: Mr. James W. Pack, Inspector

08/25/2023

E 5
Clifford Mills

April 6, 1961

Mr. Jack Dyer
Wayne, West Virginia

Dear Mr. Dyer:

We are informed that you were the drilling contractor on the James Dickerson Well No. 1, Stonewall District, Wayne County and have failed to supply us with the record of drilling.

This well was completed in 1960 and the information is necessary for the Annual Report.

Please file the report immediately so that it will not be necessary to send the inspector to obtain it from you.

Very truly yours,

Assistant Director
OIL AND GAS DIVISION

MG/b

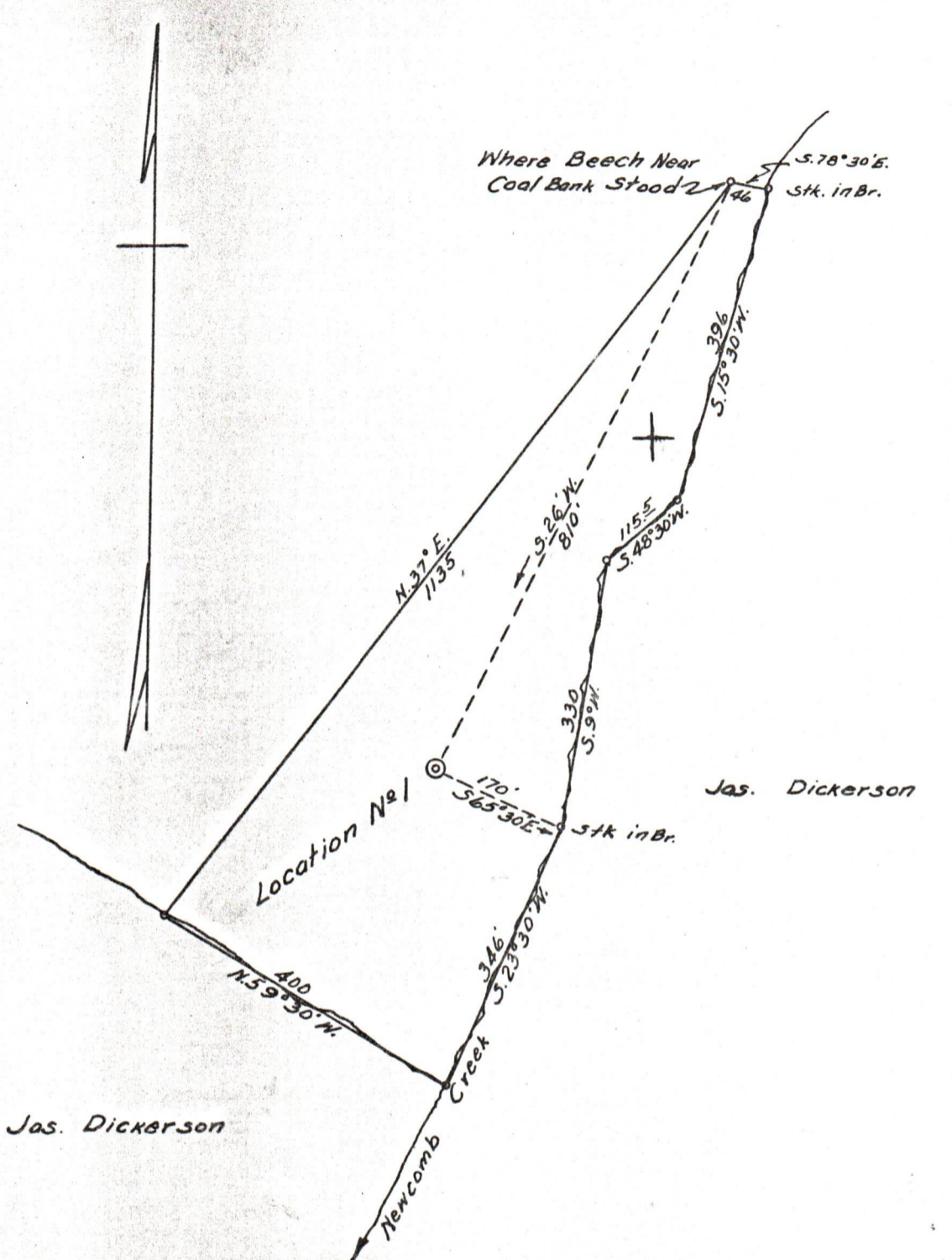
cc: Mr. G. H. Samples, Inspector

Mr. Clifford Mills

08/25/2023

Latitude $38^{\circ} 15'$

Longitude $82^{\circ} 20'$



New Location
 Drill Deeper
 Abandonment

Corrected

Company WAYNE OIL COMPANY
 Address WAYNE, W. VA.
 Farm JAMES DICKERSON
 Tract _____ Acres 6 Lease No. _____
 Well (Farm) No. 1 Serial No. _____
 Elevation (Spirit Level) 750±
 Quadrangle WAYNE
 County WAYNE District STONEWALL
 Engineer G. C. Ewing
 Engineer's Registration No. 309
 File No. _____ Drawing No. _____
 Date 7-8-60 Scale 1" = 200'

STATE OF WEST VIRGINIA
 DEPARTMENT OF MINES
 OIL AND GAS DIVISION
 CHARLESTON

WELL LOCATION MAP
 FILE NO. WAY-1307 08/25/2023

+ Denotes location of well on United States Topographic Maps, scale 1 to 62,500, latitude and longitude lines being represented by border lines as shown.

- Denotes one inch spaces on border line of original tracing.