



STATE OF WEST VIRGINIA  
DEPARTMENT OF MINES  
OIL AND GAS DIVISION

NOTICE OF PROPOSED LOCATION OF OIL AND GAS WELL

To THE DEPARTMENT OF MINES,  
Charleston, W. Va.

_____	Adkins Drilling Co.
COAL OPERATOR OR COAL OWNER	NAME OF WELL OPERATOR
_____	3303 Monel Park, Huntington, W. Va.
ADDRESS	COMPLETE ADDRESS
_____	18 May, 19 60
COAL OPERATOR OR COAL OWNER	PROPOSED LOCATION
_____	Butler District
ADDRESS	Wayne County
Paul D. Beckley	38° 15'
OWNER OF MINERAL RIGHTS	Well No. 1 82° 30' E. 975.0'
Pritchard, W. Va.	Paul D. Beckley Farm
ADDRESS	53 acres

GENTLEMEN:

The undersigned well operator is entitled to drill upon the above named farm or tract of land for oil and gas, having fee title thereto, (or as the case may be) under grant or lease dated 17 June 1958, made by Paul D. Beckley, to Commonwealth Gas Co assigned to Adkins Drilling Co., and recorded on the 8th day of August 1958, in the office of the County Clerk for said County in Oil & Gas Lease Book #48, Pg. 449

The enclosed plat was prepared by a competent engineer and shows the proposed location of a well to be drilled for oil and gas by the undersigned well operator on the farm and in the Magisterial District and County above named, determined by survey and courses and distances from two permanent points, or land marks.

The undersigned well operator is informed and believes there are no coal operators operating beds of coal beneath said farm or tract of land on which said well is located, or within 500 feet of the boundaries of the same, who have mapped their workings and filed their maps as required by law, excepting the coal operators or coal owners (if any) above named as addressees.

The above named coal operators or coal owners (if any) are notified that any objections they may desire to make to such proposed location, or which they are required to make by Section 3 of said Code, if the drilling of a well at said proposed location will cause a dangerous condition in or about their respective coal mines, must be received by, or filed with the Department of Mines within ten\* days from the receipt of a copy of this notice and accompanying plat by said Department. Said coal operators are further notified that forms for use in making such objections will be furnished to them by the Department of Mines promptly on request and that all such objections must set forth as definitely as is reasonably possible the ground or grounds on which such objections are based and indicate the direction and distance the proposed location should be moved to overcome same.

(The next paragraph is to be completed only in Department's copy.)

Copies of this notice and the enclosed plat were mailed by registered mail, or delivered to the above named coal operators or coal owners at their above shown respective address \_\_\_\_\_ day \_\_\_\_\_ before, or on the same day with the mailing or delivery of this copy to the Department of Mines at Charleston, West Virginia.

Very truly yours,

Ohlen Adkins  
Adkins Drilling Co. WELL OPERATOR


Address of Well Operator }

3303 Monel Park STREET

Huntington, W. Va. CITY OR TOWN

08/25/2023

STATE



\*Section 3 . . . . If no such objections be filed or be found by the department of mines, within said period of ten days from the receipt of said notice and plat by the department of mines, to said proposed location, the department shall forthwith issue to the well operator a drilling permit reciting the filing of such plat, that no objections have been made by the coal operators to the location, or found thereto by the department, and that the same is approved and the well operator authorized to proceed to drill at said location.

1294

WAY-1294

PERMIT NUMBER





STATE OF WEST VIRGINIA  
DEPARTMENT OF MINES  
OIL AND GAS DIVISION

NOTICE OF PROPOSED LOCATION OF OIL AND GAS WELL

To The Department of Mines  
Charleston, W. Va.

NAME OF WELL OPERATOR: Adams Drilling Co.  
 COUNTY: Wayne  
 DISTRICT: Butler  
 ADDRESS: Paul D. Bookley, Prittsburg, W. Va.  
 WELL NO.: 12250 E 9750  
 PROPOSED LOCATION: 10 60

The undersigned well operator is entitled to drill upon the above named farm or tract of land for oil and gas having for this purpose (or as the case may be) under grant or lease dated 12/15/1932

Commonwealth Gas Co. assigned to Adams Drilling Co. and recorded on the 25th day of August 1932 in the office of the County Clerk for said County in Oil & Gas Lease Book No. 12, p. 110.

The enclosed plat was prepared by a competent engineer and shows the proposed location of a well to be drilled for oil and gas by the undersigned well operator on the farm and in the Mineral District of County above named, determined by survey and courses and distances from two permanent points or land markers.

The undersigned well operator is informed and believes there are no coal operators operating beds of coal beneath said farm or tract of land on which said well is located, or within 500 feet of the boundary of the same, who have upon their workings and all their maps as required by law, marking the coal operators or coal owners (if any) above named as addresses.

The above named coal operators or coal owners (if any) are notified that any objections they may have to make to such proposed location, or which they are required to make by Section 3 of said Code, if the drilling of a well at said proposed location will cause a dangerous condition in or about their respective coal mines, must be received by the Department of Mines within ten days from the receipt of a copy of this notice and accompanying plat by said Department. Said coal operators are further notified that forms for use in making such objections will be furnished to them by the Department of Mines promptly on request, and that all such objections must set forth as distinctly as is reasonably possible the ground or grounds on which such objections are based and indicate the distance and direction the proposed location should be moved to overcome same.

(The next paragraph is to be completed only in Department's copy.)  
 Copies of this notice and the enclosed plat were mailed by registered mail, or delivered to the above named coal operators or coal owners at their above shown respective addresses \_\_\_\_\_ day \_\_\_\_\_ before \_\_\_\_\_ at the same day with the mailing or delivery of this copy to the Department of Mines at Charleston, West Virginia.

Very truly yours,  
 Adams Drilling Co.  
 3303 Model Park  
 Huntington, W. Va.  
 Paul D. Bookley, Well Operator



08/25/2023

Section 3. If no such objections as filed or as found by the Department of Mines within said period of ten days from the receipt of said notice and plat by the Department of Mines to said proposed location, the department may then drill for oil and gas on the well operator's mining property, and the same shall be deemed to have been made by the coal operators in the territory or lands therein, and that the same is approved and the well operator authorized to proceed to drill at said location.









STATE OF WEST VIRGINIA  
DEPARTMENT OF MINES  
OIL AND GAS DIVISION

Quadrangle Louisia

Permit No. WAY-1294

WELL RECORD

Oil or Gas Well Gas  
(KIND)

Company Adkins Drilling Co.,  
Address 3303 Monel Park, Huntington, W. Va.  
Farm Paul D. Beckley Acres 53

Location (waters) Elij Davis Branch  
Well No. 1 Elev. 975.0'  
District Butler County Wayne

The surface of tract is owned in fee by Paul D. Beckley  
Address Prichard, Rt. #1

Mineral rights are owned by Same  
Address \_\_\_\_\_

Drilling commenced May 30, 1960  
Drilling completed July 1, 1960

Date Shot \_\_\_\_\_ From \_\_\_\_\_ To \_\_\_\_\_  
With \_\_\_\_\_

Open Flow \_\_\_\_\_ /10ths Water in \_\_\_\_\_ Inch  
\_\_\_\_\_ /10ths Merc. in \_\_\_\_\_ Inch

Volume 251,000 Cu. Ft.  
Rock Pressure 300 lbs. 48 hrs. hrs.

Oil None bbls., 1st 24 hrs.  
WELL ACIDIZED \_\_\_\_\_

WELL FRACTURED \_\_\_\_\_

Casing and Tubing	Used in Drilling	Left in Well	Packers
Size			Kind of Packer _____
16			<u>Wall Packer on</u>
13			Size of _____
10 8"	205	205	Depth set <u>1060</u>
10 10"	27	27	Perf. top _____
6 5/8			Perf. bottom _____
5 3/16			Perf. top _____
3 tubing 1075		1075	Perf. bottom _____
2 3/4" 1075		1075	
Liners Used			

CASING CEMENTED \_\_\_\_\_ SIZE \_\_\_\_\_ No. Ft. \_\_\_\_\_ Date \_\_\_\_\_


COAL WAS ENCOUNTERED AT \_\_\_\_\_ FEET \_\_\_\_\_ INCHES  
\_\_\_\_\_ FEET \_\_\_\_\_ INCHES  
\_\_\_\_\_ FEET \_\_\_\_\_ INCHES

RESULT AFTER TREATMENT \_\_\_\_\_

ROCK PRESSURE AFTER TREATMENT \_\_\_\_\_

Fresh Water \_\_\_\_\_ Feet Salt Water \_\_\_\_\_ Feet

Formation	Color	Hard or Soft	Top	Bottom	Oil, Gas or Water	Depth	Remarks
Surface			0	10			
Slate			10	60			
Sand			60	70			Water at 60 2 bls per hr.
Slate			70	225			
Sand			225	270			
Slate			270	330			
Sand			330	395			
Slate			395	650			
Sand			650	675			
Slate			675	725			
Sand			725	755			
Slate Dark			755	825			
Shells			825	837			
Sand Broken			837	875			Hole full water at 875
Sand Salt			875	985			
Slate			985	1010			
Sand			1010	1030			
Slate			1030	1050			
Sand			1050	1075			Gas between 1050 and 1057
Total Depth				1075			





STATE OF WEST VIRGINIA  
DEPARTMENT OF MINES  
OIL AND GAS DIVISION

INSPECTOR'S WELL REPORT

Permit No. Way 1294-9

Oil or Gas Well One  
(KIND)


		CASING AND TUBING	USED IN DRILLING	LEFT IN WELL	PACKERS
Company	<u>Adkins Drilling Co.</u>				
Address	<u>3303 Monel Park Huntington, W. Va.</u>	Size			
Farm	<u>Paul A. Buckley</u>	16			Kind of Packer
Well No.	<u>One</u>	13			
District	<u>Butler</u> County <u>Wayne</u>	10	<u>27</u>		Size of
Drilling commenced	<u>5-30-60</u>	8 1/4	<u>210</u>		Depth set
Drilling completed	Total depth	6 5/8			
Date shot	Depth of shot	5 3/16			Perf. top
Initial open flow	/10ths Water in Inch	3			Perf. bottom
Open flow after tubing	/10ths Merc. in Inch	2			Perf. top
Volume	Cu. Ft.	Liners Used			Perf. bottom
Rock pressure	lbs. hrs.	CASING CEMENTED SIZE No. FT. Date			
Oil	bbls., 1st 24 hrs.	COAL WAS ENCOUNTERED AT FEET INCHES			
Fresh water	60 feet	FEET	INCHES	FEET	INCHES
Salt water	875 feet	FEET	INCHES	FEET	INCHES

Drillers' Names Randal Davis  
Bob Adkins

Remarks: Salt sand 875. Drilling dept. 940.

6/7/60  
DATE

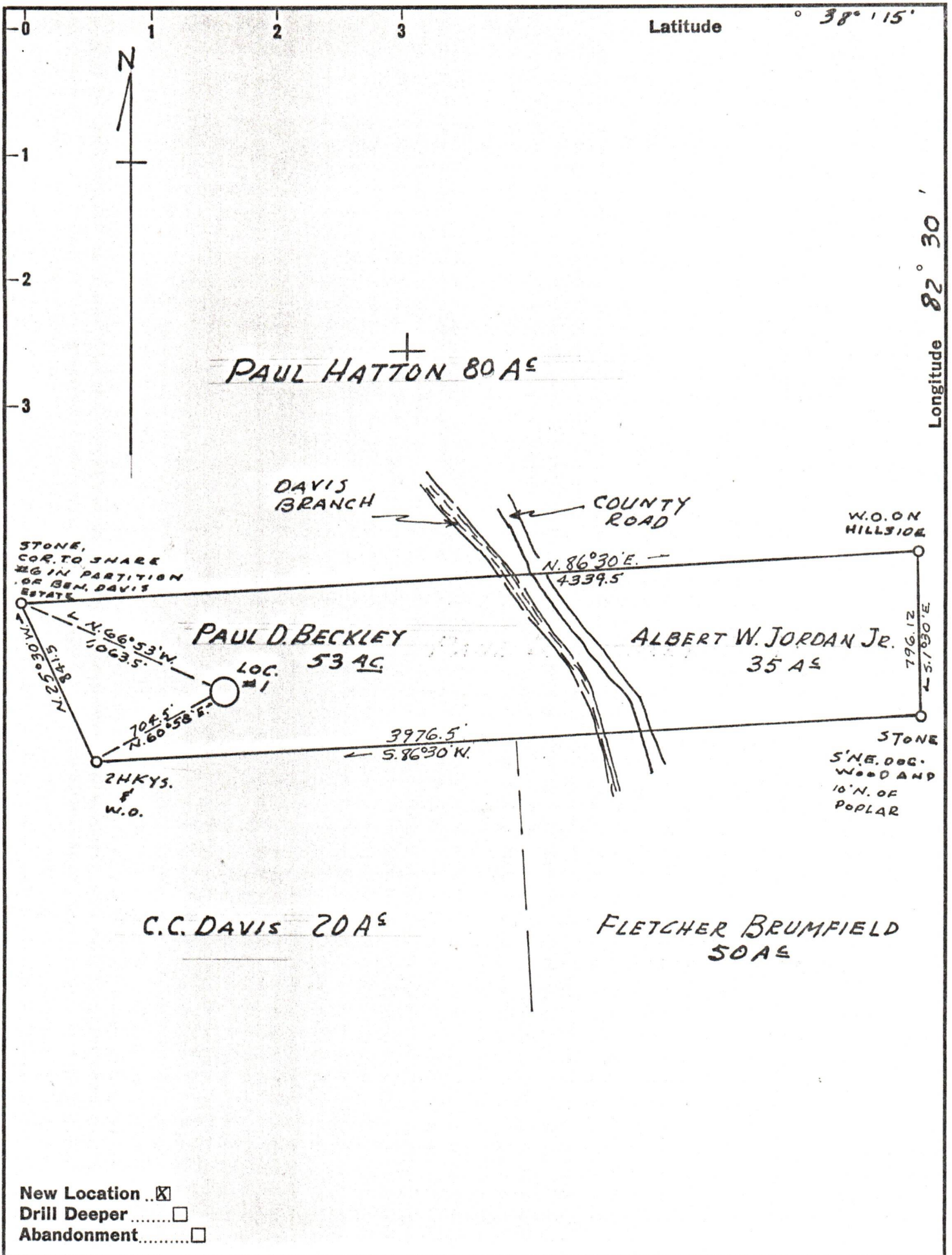
Jw. Pack  
DISTRICT WELL INSPECTOR











New Location   
 Drill Deeper   
 Abandonment

Company ADKINS DRILLING CO.  
 Address 3302 MONEL PARK, HUNTINGTON, W. VA.  
 Farm PAUL D. BECKLEY  
 Tract \_\_\_\_\_ Acres 53 Lease No. \_\_\_\_\_  
 Well (Farm) No. 1 Serial No. \_\_\_\_\_  
 Elevation (Spirit Level) 975.0  
 Quadrangle L6415A  
 County WAYNE District BUTLER  
 Engineer L. E. Harrison  
 Engineer's Registration No. 779  
 File No. \_\_\_\_\_ Drawing No. \_\_\_\_\_  
 Date 5-18-60 Scale 1" = 600'

STATE OF WEST VIRGINIA  
 DEPARTMENT OF MINES  
 OIL AND GAS DIVISION  
 CHARLESTON

WELL LOCATION MAP  
 FILE NO. WAY-1274 08/25/2023

+ Denotes location of well on United States Topographic Maps, scale 1 to 62,500, latitude and longitude lines being represented by border lines as shown.

- Denotes one inch spaces on border line of original tracing.